WellFlorida Council
Working Together for Healthy Communities

MARION COUNTY

TECHNICAL APPENDIX 2015

This page intentionally left blank.

Contents

List of Tables ____ 7
List of Maps ____ 17
Demographics and Socioeconomics ____ 19
County Health Rankings ____ 19
Life Expectancy ____ 22
Estimates of Population ____ 24
Official 2010 Census Counts ____ 26
Races ____ 26
Ethnicity ____ 30
Genders ____ 31
Age Groups ____ 32
Age Group, Gender and Race ____ 41
Age Group, Gender and Ethnicity ____ 50
Group Quarters ____ 53
Families ____ 57
Households ____ 58
2009-2013 American Community Survey (ACS) Estimates ____ 59
Races ____ 59
Ethnicity ____ 63
Genders ____ 64
Age Groups ____ 65
Age Group, Gender and Race ____ 74
Hispanics by Age Group and Gender ____ 83
Group Quarters ____ 86
Families ____ 87
Households ____ 88
Poverty ____ 89
U.S. Census Bureau – Small Area Income and Poverty Estimates ____ 89
U.S. Census Bureau – American Community Survey 2009-2013 Estimates ____ 90
Incomes ____ 103

Unemployment 112
Businesses 113
Education 116
Highlest Level of school Completed 116
Language Spoken At home 119
Uninsured 123
Age Groups 123
Mortality 127
Top Rankings 127
Top Causes by Race 128
Zip Code Level Death Data 145
Causes of Infant Deaths 157
Years of Potential Life Lost 160
Age-Specific Causes of Deaths 164
0 – 17 Years of Age 164
18 –44 Years of Age 165
45 –64 Years of Age 166
65 + Years of Age 167
Suicide Deaths 168
Mental Health 169
Inpatient Hospitalizations 169
Emergency Department (ED) Visits 171
Baker Acts 172
Domestic Violence 174
Births 176
By Race 176
Infant Deaths 178
Low Birthweight Births 180
Very Low Birthweight Births 182
Trimester Care Was Started 184
Teen Births 188
Repeat Births by Age 190

Delivery Payor Source 196
Zip Code Level Data 200
By Race 200
Infant Deaths 201
Low Birthweight Births 202
Trimester Care was Started 203
Delivery Payor Source 204
Selected Hispanic Statistics 206
Health Behaviors 207
Behavioral Risk Factors Survellanice Surveys (BRFSS) 207
Infectious Diseases 217
Gonorrhea, Chlamydia & Infectious Syphilis 217
Vaccine Preventalbe Diseases 218
HIV Cases 219
AIDS Cases 220
Health Care Access and Utilization 221
Enviromental Health 221
Community Water Supplies 221
Health Professional Shortage Areas 223
Medicaid Data 224
Medicaid Eligibles 224
Beds 231
Physicians 233
Dentists/Dental Care 234
Hospitalizations 236
Avoidable Discharges 246
Emergency Department Visits 254
State Concerns 263
Substance Abuse 263
Binge Drinking 263
DRUG USE 264
LIVER DISEASE DEATHS 266

MOTOR VEHICLE CRASHES 267
SUBSTANCE ABUSE HOSPITALIZATIONS 268
SUBSTANCE ABUSE EMERGENCY DEPARTMENT (ED) VISITS 269
Trauma 270
Trauma Injury Related Hospitalizations 270
Trauma Injury Related Emergency Department (ED) Visits 271
TBI-Related Incidences 272
Cancer 276
Death Rate Comparison 276
BRFSS Indiciators Comparison 277
DEATHS 281
CANCER INCIDENCES 287
Survey Response Comparison to Marion County 299
Additional Data Added 315
Maps 331
Technical Notes 347
2010 U.S. Census Data 347
American Community Survey Data 347
Availability of Services 347
Avoidable Discharges/Inpatient Hospitalizations 347
Avoidable Emergency Department (ED) Visits 347
Behavioral Risk Factor Surveillance System (BRFSS) Data 348
Births 348
Businesses 348
County Health Rankings 348
Crude Versus Age-Adjusted Mortality Rates 348
Education Levels and Language Spoken at Home 349
Emergency Department (ED) Data 350
Environmental Health 350
Health Professional Shortage Areas (HPSA) Data 350
Household Types 351
Incomes 351

Infectious Diseases ____ 351
Inpatient Hospitalizations ____ 351
Marion County Zip Codes ____ 351
Medically Underserved Areas & Populations (MUAs & MUPs) Data ____ 352
Mental Health ____ 352
Poverty ____ 352
Small Area Health Insurance Estimates ____ 352
State Concerns ____ 352
Substance Abuse Data ____ 353
TBI-Related ____ 353
Trauma-Related Injuries ____ 353
Unemployment ____ 353
Community Health Survey Full Responses – Residents ____ 354
Community Health Survey Full Responses – Business Leaders ____ 440
Community Health Survey Full Responses – Physicians ____ 490
Local Public Health System – Full Report ____ 544

This page intentionally left blank.

List of Tables

Table 1. County Health Rankings by Category for Marion County, 2010-2015. 19
Table 2. County Health Rankings for Marion County Compared to Florida, 2015. 20
Table 3. Life Expectancy for Males by Race and Year, Marion County and Florida, 1987-2010. 22
Table 4. Life Expectancy for Females by Race and Year, Marion County and Florida, 1987-2010. 23
Table 5. Total Population and Projected Populations by Gender, Marion County and Florida, 2010-2040. 24
Table 6. Estimates of Population by City, Marion County and Florida, April, 1, 2014. 25
Table 7. Total Population by Race, by Zip Code, Marion County and Florida, 2010. 26
Table 8. Total Population by Ethnicity, by Zip Code, Marion County and Florida, 2010. 30
Table 9. Total Population by Gender, by Zip Code, Marion County and Florida, 2010. 31
Table 10. Total Population by Selected Age Groups, by Zip Code, Marion County and Florida, 2010 32
Table 11. Total Population by Selected Age Groups and Gender, by Zip Code, Marion County and Florida, 2010 41
Table 12. Total White Population by Selected Age Groups and Gender, by Zip Code, Marion County and Florida, 2010. 44
Table 13. Total Black Population by Selected Age Groups and Gender, by Zip Code, Marion County and Florida, 2010. 47
Table 14. Total Hispanic Population by Selected Age Groups and Gender, by Zip Code, Marion County and Florida, 2010. 50
Table 15. Total Population in Group Quarters by Gender, by Zip Code, Marion County and Florida, 2010 53
Table 16. Total Population in Group Quarters by Type of Population, by Zip Code, Marion County and Florida, 2010. 56
Table 17. Total Family Population, Family Households and Average Family Size by Zip Code, Marion County and Florida, 2010 57
Table 18. Total Household Population, Total Households and Average Household Size by Zip Code, Marion County and Florida, 2010 58
Table 19. Total Estimated Population by Race, by Zip Code, Marion County and Florida, 2009-2013. 59
Table 20. Total Estimated Population by Ethnicity, by Zip Code, Marion County and Florida, 2009-2013. 63
Table 21. Total Estimated Population by Gender, by Zip Code, Marion County and Florida, 2009-2013 64
Table 22. Total Estimated Population by Age Group, by Zip Code, Marion County and Florida, 2009-2013. 65
Table 23. Total Estimated Population by Age Group and Gender, by Zip Code, Marion County and Florida, 2009-2013. 74
Table 24. Total Estimated White Population by Age Group and Gender, by Zip Code, Marion County and Florida, 2009-2013. 77
Table 25. Total Estimated Black Population by Age Group and Gender, by Zip Code, Marion County and Florida, 2009-2013. 80
Table 26. Total Estimated Hispanic Population by Age Group and Gender, by Zip Code, Marion County and Florida, 2009-2013. 83

Table 27. Total Estimated Population in Group Quarters by Zip Code, Marion County and Florida, 2009-2013.....86
Table 28. Total Estimated Families and Average Family Size by Zip Code, Marion County and Florida, 2009-2013.....87
Table 29. Total Estimated Households and Average Household Size by Zip Code, Marion County and Florida, 2009-2013.....88
Table 30. Number and Percent of Persons in Poverty, by Selected Ages, Marion County and Florida, 2010-2013.....89
Table 31. Estimated Number and Percent of Individuals and Children in Poverty in the Past 12 Months, by Zip Code, Marion County and Florida, 2009-2013.....90
Table 32. Estimated Number and Percent of Individuals by Detailed Levels of Poverty in the Past 12 Months, by Zip Code, Marion County and Florida, 2009-2013.....92
Table 33. Estimated Number and Percent of All Ages by Selected Levels of Poverty in the Past 12 Months, by Zip Code, Marion County and Florida, 2009-2013.....94
Table 34. Estimated Number and Percent of Children 0-17 Years of Age by Selected Levels of Poverty in the Past 12 Months, by Zip Code, Marion County and Florida, 2009-2013.....95
Table 35. Estimated Number and Percent of Adults 18-64 Years of Age by Selected Levels of Poverty in the Past 12 Months, by Zip Code, Marion County and Florida, 2009-2013.....96
Table 36. Estimated Number and Percent of Adults 65+ Years of Age by Selected Levels of Poverty in the Past 12 Months, by Zip Code, Marion County and Florida, 2009-2013.....97
Table 37. Estimated Number and Percent of Persons by Gender by Selected Level of Poverty in the Past 12 Months, by Zip Code, Marion County and Florida, 2009-2013.....98
Table 38. Estimated Number and Percent of Persons by Selected Races by Selected Level of Poverty in the Past 12 Months, by Zip Code, Marion County and Florida, 2009-2013.....99
Table 39. Estimated Number and Percent of Households and Family Households With Income in Poverty in the Past 12 Months, by Zip Code, Marion County and Florida, 2009-2013.....100
Table 40. Estimated Number and Percent of Family Households by Level of Poverty in the Past 12 Months, by Zip Code, Marion County and Florida, 2009-2013.....101
Table 41. Median Household Income by Race, by Zip Code, Marion County and Florida, 2009-2013.....103
Table 42. Mean(Average) Household Income For All Races, by Zip Code, Marion County and Florida, 2009-2013.....104
Table 43. Per Capita Income by Race, by Zip Code, Marion County and Florida, 2009-2013.....105
Table 44. Federal Poverty Guidelines by Number of Persons in Family/Household, 2015.....106
Table 45. Estimated Family Income in the Past 12 Months by Detailed Levels of Income, by Zip Code, Marion County and Florida, 2009-2013.....107
Table 46. Unemployment Rates by Year, Marion County and Florida, 2004-2014.....112
Table 47. Unemployment Rates by Month, City of Ocala, Ocala MSA and Florida, January 2014 – December, 2014.....112
Table 48. Number of Non-Governmental Businesses by Size of Business, by Zip Code, Marion County and Florida, 2012.....113

Table 49. Number of Retail and Services Non-Governmental Businesses, by Zip Code, Marion County and Florida, 2012. 114
Table 50. Top 10 Private Employers In Marion County, 2015. 115
Table 51. Top 7 Education/Government/Public Service Employers in Marion County, 2015. 115
Table 52. Estimated Number and Percent of the Population 25+ Years of Age by Level of School Completed and by Gender, by Zip Code, Marion County and Florida, 2009-2013. 116
Table 53. Estimated Number and Percent of Population 5 Years and Older by Language Spoken and How Well They Speak English and Other Language Spoken, by Zip Code, Marion County and Florida, 2009-2013. 119
Table 54. Number and Percent Uninsured for the Under 19 Population for All Income Levels, Marion County and Florida, 2009-2013. 123
Table 55. Number and Percent Uninsured for the 18-64 Years of Age Population for All Income Levels, Marion County and Florida, 2009-2013. 123
Table 56. Number and Percent Uninsured for the 40-64 Years of Age Population for All Income Levels, Marion County and Florida, 2009-2013. 124
Table 57. Number and Percent Uninsured for the 50-64 Years of Age Population for All Income Levels, Marion County and Florida, 2010-2013. 124
Table 58. Number and Percent Uninsured for the Under 65 Population for All Income Levels, Marion County and Florida, 2009-2013. 125
Table 59. Estimated Number and Percent of the Civilian Noninstitutionalized Population That are Uninsured, By Zip Code, Marion County and Florida, 2009-2013. 126
Table 60, Marion County Top Rankings for Causes of Deaths and How Florida Ranks for 2009-2013. * 127
Table 61. Top 10 Causes of Deaths Rates for All Races, Marion County and Florida, 2004-2013. * 128
Table 62. Top 10 Causes of Deaths Rates for White Races, Marion County and Florida, 2004-2013. * 132
Table 63. Top 10 Causes of Deaths Rates for Black Races, Marion County and Florida, 2004-2013. * 136
Table 64. Top 10 Causes of Deaths Rates for Hispanics, Marion County and Florida, 2004-2013. * 140
Table 65. Age-Adjusted Death Rates Per 100,000 Population for the Top 5 Leading Causes of Deaths in Marion County by Race and Ethnicity, Marion County and Florida, 2011-2013. 144
Table 66. Crude and Age-Adjusted Death Rates Per 100,000 Population for All Races for All Causes of Deaths, by Zip Code, Marion County and Florida, 2009-2013. 145
Table 67. Crude and Age-Adjusted Death Rates Per 100,000 Population for All Races for Heart Disease Deaths, by Zip Code, Marion County and Florida, 2009-2013. 146
Table 68. Crude and Age-Adjusted Death Rates Per 100,000 Population for All Races for All Cancer Deaths, by Zip Code, Marion County and Florida, 2009-2013. 147
Table 69. Crude and Age-Adjusted Death Rates Per 100,000 Population for All Races for Chronic Lower Respiratory Disease Deaths, by Zip Code, Marion County and Florida, 2009-2013. 148
Table 70. Crude and Age-Adjusted Death Rates Per 100,000 Population for All Races for Unintentional Injuries Deaths, by Zip Code, Marion County and Florida, 2009-2013. 149
Table 71. Crude and Age-Adjusted Death Rates Per 100,000 Population for All Races for Motor Vehcile Crashes Deaths, by Zip Code, Marion County and Florida, 2009-2013. 150

Table 72. Crude and Age-Adjusted Death Rates Per 100,000 Population for All Races for All Stroke Deaths, by Zip Code, Marion County and Florida, 2009-2013. 151
Table 73. Crude and Age-Adjusted Death Rates Per 100,000 Population for All Races for Alzheimer's Disease Deaths, by Zip Code, Marion County and Florida, 2009-2013. 152
Table 74. Crude and Age-Adjusted Death Rates Per 100,000 Population for All Races for Diabetes Deaths, by Zip Code, Marion County and Florida, 2009-2013. 153
Table 75. Crude and Age-Adjusted Death Rates Per 100,000 Population for All Races for Suicide Deaths, by Zip Code, Marion County and Florida, 2009-2013. 154
Table 76. Crude and Age-Adjusted Death Rates Per 100,000 Population for All Races for Nephritis Deaths, by Zip Code, Marion County and Florida, 2009-2013. 155
Table 77. Crude and Age-Adjusted Death Rates Per 100,000 Population for All Races for Liver Disease Deaths, by Zip Code, Marion County and Florida, 2009-2013. 156
Table 78. Infant Death Rates for SIDS and SUIDS Per 1,000 Total Live Births by Year, Marion County and Florida, 2004-2013. 157
Table 79. Infant Death Rates for Perinatal Conditions and Congenital & Chromosomal Anomalies Per 100,000 Total Live Births by Year, Marion County and Florida, 2004-2013. 158
Table 80. Neonatal Death Rates and Post Neonatal Death Rates Per 1,000 Total Live Births by Year, Marion County and Florida, 2004-2013. 159
Table 81. All Causes Years of Potential Life Lost Under 75, Marion County and Florida, 2004-2013 160
Table 82. Selected Causes of Death Years of Potential Life Lost Under 75, Marion County and Florida, 2011-2013. * 162
Table 83. All Causes Years of Potential Life Lost Under 75 by Race and Ethnicity, Marion County and Florida, 2011-2013. * 163
Table 84. Crude Rates for Selected Causes of Death Per 100,000 Population for 0-17 Years of Age, Marion County and Florida, 2009-2013. * 164
Table 85. Crude Rates for Selected Causes of Death Per 100,000 Population for 18-44 Years of Age, Marion County and Florida, 2009-2013. * 165
Table 86. Crude Rates for Selected Causes of Death Per 100,000 Population for 45-64 Years of Age, Marion County and Florida, 2009-2013. * 166
Table 87. Crude Rates for Selected Causes of Death Per 100,000 Population for 65 + Years of Age, Marion County and Florida, 2009-2013. * 167
Table 88. Age-Adjusted Death Rates and Crude Rates for Suicide Per 100,000 Population, Marion County and Florida, 2003-2013. 168
Table 89. MSDRGs Used to Define the Hospitalizations for Mental Health Issues. 169
Table 90. Number and Rate of Hospitalizations Per 1,000 for Mental Health Reasons for Selected Age Groups, 2009-2013. 170
Table 91. Number and Rate of Emergency Department Visits Per 1,000 for Mental Health Reasons for Selected Age Groups, 2009-2013. 171
Table 92. Number of Involuntary Exam Initiations (Baker Acts) by Selected Age Groups for Residents of Marion County and Florida, 2003-2008. 172

Table 93. Total Number and Rate Per 100,000 Population of Involuntary Exam Initiations (Baker Acts) for Residents of Marion County and Florida, 2009-2013. 173
Table 94. Total Number and Rate Per 100,000 Population for Domestic Violence Offenses, Marion County and Florida, 2004-2013. 174
Table 95. Total Number and Rate Per 100,000 Population for Domestic Violence Offenses by Type, Marion County and Florida, 2013. 175
Table 96. Total Births by Race and Ethnicity, Marion County and Florida, 2004-2013. 176
Table 97. Total Birth Rates Per 1,000 Total Population by Race and Ethnicity, Marion County and Florida, 2004-2013. 177
Table 98. Total Infant Deaths by Race and Ethnicity, Marion County and Florida, 2004-2013. 178
Table 99. Total Infant Death Rates Per 1,000 Live Births by Race and Ethnicity, Marion County and Florida, 2004-2013. 179
Table 100. Total Low Birthweights by Race and Ethnicity, Marion County and Florida, 2004-2013. 180
Table 101. Percent Births That Are Low Birthweight by Race and Ethnicity, Marion County and Florida, 2004-2013. 181
Table 102. Total Very Low Birthweight Births by Race and Ethnicity, Marion County and Florida, 2004-2013. 182
Table 103. Percent Births That are Very Low Birthweight by Race and Ethncitiy, Marion County and Florida, 2004-2013. 183
Table 104. Total Number of Births That Received Care in First Trimester by Race and Ethnicity, Marion County and Florida, 2004-2013. 184
Table 105. Percent of the Total births That Received Care in First Trimester by Race and Ethnicity, Marion County and Florida, 2004-2013. 185
Table 106. Total Number of Births That Received Late(3rd Trimester) or No Prenatal Care by Race and Ethnicity, Marion County and Florida, 2004-2013. 186
Table 107. Percent of the Total Births That Received Late (3rd Trimester) or No Prenatal Care by Race and Ethnicity, Marion County and Florida, 2004-2013. 187
Table 108. Total Number of Teen Births (15-17 Years of Age) by Race and Ethnicity, Marion County and Florida, 2004-2013. 188
Table 109. Teen (15-17 Years of Age) Birth Rates Per 1,000 Female Population by Race and Ethnicity, Marion County and Florida, 2004-2013. 189
Table 110. Total Number of Repeat Births for 15-17 Years of Age Mothers by Race and Ethnicity, Marion County and Florida, 2004-2013. 190
Table 111. Percent of Repeat Births for Moms 15-17 Years of Age by Race and Ethnicity, Marion County and Florida, 2004-2013. 191
Table 112. Total Number of Repeat Births for 18-19 Years of Age Mothers by Race and Ethnicity, Marion County and Florida, 2004-2013. 192
Table 113. Percent of Repeat Births for Moms 18-19 Years of Age by Race and Ethnicity, Marion County and Florida, 2004-2013. 193
Table 114. Total Number of Repeat Births for 15-19 Years of Age Mothers by Race and Ethnicity, Marion County and Florida, 2004-2013. 194

Table 115. Percent of Repeat Births for Moms 15-19 Years of Age by Race and Ethnicity, Marion County and Florida, 2004-2013. 195
Table 116. Total Number of Births With Medicaid as the Payment Source by Race and Ethnicty, Marion County and Florida, 2004-2013. 196
Table 117. Percent of Births That Had Medicaid as the Payment Source by Race and Ethnicity, Marion County and Florida, 2004-2013. 197
Table 118. Number of Births by Type of Payment Source for All Races, Marion County and Florida, 2004-2013. 198
Table 119. Percent of Births by Type of Payment Source for All Races, Marion County and Florida, 2004-2013. 199
Table 120. Total Births by Zip Code by Race, Marion County and Florida, 2009-2013. 200
Table 121. Total Number of Infant Deaths and Rates Per 1,000 Live Births by Race and Zip Code, Marion County and Florida, 2009-2013. 201
Table 122. Total Number and Percent of Births That Were low Birthweight by Race and Zip code, Marion County and Florida, 2009-2013. 202
Table 123. Total Number and Percent of Births That Received Care in the First Trimester by Race and Zip Code, Marion County and Florida, 2009-2013. 203
Table 124. Total Number and Percent of Births by Delivery Payment Source and Zip code, Marion County and Florida, 2009-2013. 204
Table 125. Total Number and Percent of Hispanic Births by Selected Indicators by Zip Code, Marion County and Florida, 2009-2013. 206
Table 126. Comparison of Selected BRFSS Indicators for Marion County and Florida, 2010 and 2013. 207
Table 127. Total Number of Gonorrhea, Chlamydia & Infectious Syphilis Cases and Rates Per 100,000 Population, Marion County and Florida, 2004-2013. 217
Table 128. Selected Vaccine Preventable Disease Cases and Rates Per 100,000 population, Marion County and Florida, 2003-2012. 218
Table 129. New HIV Cases and Rates Per 100,000 Population, Marion County and Florida, 2004-2013. 219
Table 130. New AIDS Cases and Rates Per 100,000 Population, Marion County and Florida, 2004-2013. 220
Table 131. Number and Percent of Total Population With Community Water Supplies, Marion County and Florida, 2003-2012. 221
Table 132. Number and Percent of Total Population With Fluoridated Water Supplies, Marion County and Florida, 2003-2012. 222
Table 133. HPSA Shortage ARea and MUA by Type, 2014. 223
Table 134. Number of Medicaid Eligibles and Percent of Total Population by Zip Code, Marion County and Florida as of December of Each Year, 2009-2013. 224
Table 135. Number of Medicaid Eligibles and Percent of Total Population, Marion County and Florida As of December of Each Year, 2009-2014. 229
Table 136. Median Monthly Medicaid Enrollment Numbers and Rates Per 100,000 for Marion County and Florida, 2002-2013. 230

Table 137. Total Acute Care Hospital Beds, Specialty Beds and Adult Psychiatric Beds and Rates Per 100,000 Population, Marion County and Florida, 2005-2014. 231
Table 138. Total Nursing Home Beds and Rates Per 100,000 Population, Marion County and Florida, 2005-2014. 232
Table 139. The Rate of Physicians by Type Per 100,000 Population, Marion County and Florida, Fiscal Years 2008-09 – 2013-14. 233
Table 140. Number and Rate of Dentists Per 100,000 Population, Marion County and Florida, 2004-2014. 234
Table 141. Access to Dental Care by Low Income Persons, Number and Percentages of Population Below Poverty, Marion County and Florida, 2003-2012. 235
Table 142. Total Number and Percent of Discharges and Patient Days by Zip Code for Marion County Residents and Florida, Calendar Years, 2009-2013. 236
Table 143. Total Number and Percent of Discharges and Patient Days by Payor Source, Marion County and Florida, Calendar Years 2009-2013. 241
Table 144. Number of Discharges and Patient Days for the Top Leading Ms-DRGS Per Year, Marion County, Calendar Years, 2009-2013. 243
Table 145. Number of Avoidable Discharges and Rates Per 1,000 Population 0-64 Years of Age by Zip Code, Marion County and Florida, 2009-2013. 246
Table 146. Total Number and Percent of Avoidable Discahrges and Patient Days by Payor Source for < 65 Years of Age, Marion County and Florida, Calendar Years, 2009-2013. 249
Table 147. Top 10 Reasons for Avoidable Discharges for < 65 Years of Age, Marion County, Calendar Years, 2009-2013. * 252
Table 148. Number and Percent of Emergency Department Visits by Payor Source, Marion County and Florida, Calendar Years, 2009-2013. * 254
Table 149. Number and Percent of the Main Reason for Emergency Department Visits by Year, Marion County, Calendar Years, 2009-2013. 256
Table 150. Number of Avoidable ED Visits and Rate Per 1,000 Population by Zip Code, Marion County and Florida, 2009-2013. * 259
Table 151. Number and Percent of Dental ED Visits by Selected Categories, Marion County and Florida, 2008-2010. 262
Table 152. Percent of Adults Who Engage in Heavy or Binge Drinking, 2002, 2007, 2010, 2013. 263
Table 153. Percent of Middle and High School Students Who Reported Binge Drinking, 2004, 2006, 2008, 2010 and 2012. 263
Table 154. Percent of Middle and High School Students Who Reported Having Used Various Drugs in their Lifetimes or in The Past 30 Days, 2014. 264
Table 155. Percent of Middle and High School Students Who Reported Drinking Alcohol, Smoking Marijuana, or Using Another Drug to Get High Before or During School in the Past 12 Months, 2014. 265
Table 156. Number and Age-Adjusted Rate Per 100,000 Population of Selected Liver Disease Deaths, By County and Year, 2011-2013. 266
Table 157. Number and Rate of Various Motor Vehicle Traffice Crahses, Motor Vehicle Traffic Crash Injuries and Deaths, By County and Year, 2011-2013. 267

Table 158. Number and Rate of Substance Abuse Hospitalizations by Selected Demographics, by County and Florida, July 2013- June 2014. * 268
Table 159. Number and Rate of Substance Abuse Emergency Department (ED) Visits by Selected Demographics, by County and Florida, July 2013 – June 2014. 269
Table 160. Number and Rate of Trauma-Injury Related Hospitalizations by Selected Demographics, by County and Florida, July 2013 – June 2014. 270
Table 161. Number and Rate of Trauma-Injury Related Emergency Department (ED) Visits by Selected Demographics, by County and Florida, July 2013 – June 2014. 271
Table 162. Estimated Prevalence of Persons Living With TBI-Related Disabilities, by County and Florida, 2010-2025. 272
Table 163. Number and Rate of All TBI-Related Incidences by Selected Demographics, by County and florida, 2009-2011. 273
Table 164. Number and Rate of TBI-Related Incidences by Deaths, Emergency Department Visits and TBI-Related Hospitalizations, by County and Florida, 2009-2011. 274
Table 165. Number and Rate of All TBI-Related Incidences by Cause, by County and Florida, 2009-2011... 275
Table 166. Age-Adjusted Death Rate Comparison for All Races for Leading Causes of Deaths for Marion County and Florida, and the Percent Difference. 276
Table 167. Comparison of Selcted Cancer Prevalence Indicators by County and Florida, 2002, 2007, 2010 and 2013. 277
Table 168.Comparison of Colorectal Cancer Screening Indicators by County and Florida, 2002, 2007, 2010, and 2013. 278
Table 169. Comparison of Selected Prostate Cancer Screening Indicators by County and Florida, 2002, 2007, 2010, and 2013. 279
Table 170. Comparison of Selected Women's Health Cancer Screening Indicators by County and Florida, 2002, 2007, 2010, and 2013. 280
Table 171. Number and Age-Adjusted Death Rates Per 100,000 Population for All Races by Type of Cancer by County and Florida, 2011-2013. 281
Table 172. Number and Age-Adjusted Death Rates Per 100,000 Population for White Races by Type of Cancer by County and Florida, 2011-2013. 282
Table 173. Number and Age-Adjusted Death Rates Per 100,000 Population for Black Races by Type of Cancer by County and Florida, 2011-2013. 283
Table 174. Number and Age-Adjusted Death Rate Per 100,000 Population for Hispanics by Type of Cancer by County and Florida, 2011-2013. 284
Table 175. Number and Age-Adjusted Death Rates Per 100,000 Population for Females by Type of Cancer by County and Florida, 2011-2013. 285
Table 176. Number and Age-Adjusted Death Rates Per 100,000 Population for Males by Type of Cancer by County and Florida, 2011-2013. 286
Table 177. Age-Adjusted Rates Per 100,000 Population for Selected Types of Cancer Incidences by Race and Ethnicity, by County and Florida, 2003-2013. 287
Table 178. Age-Adjusted Rates Per 100,000 Population for Selected Types of Cancer Incidences by Gender, by County and Florida, 2003-2013. 293

Table 179. Comparison of Survey Responses to Actual Residents of Marion County by Zip Code, 2014..... 299
Table 180. Comparison of Suurvey Responses to Actual Residents of Marion County by City in Marion County, 2014. 301
Table 181. Comparison of Various Demographics in county to the Demographics of the ones Completing Survey for Marion County, 2015. 302
Table 182. Comparison of Demographics in county to the Demographics of the ones completing survey for Marion County, 2013 and 2015. 303
Table 183. Comparison of Insurance Needs for County Residents Compared to Ones Completing survey for Marion County, 2013 and 2015. 304
Table 184. Most Important Factors of Healthy Community, 2015. 305
Table 185. Most Important Health Problems in the community, 2015. 306
Table 186. Behaviors with Greatest Impact on Overall Health, 2015. 307
Table 187. Health Issues Identified as Somewhat or Big Problem, 2015. 308
Table 188. Very Confident or Confident in Community Making Impact on Health Issues, 2015. 309
Table 189. Not Very Confident in Community Making Impact on Health Issues, 2015. 310
Table 190.Rating of Community and Overall Health, 2015. 311
Table 191. Healthcare Issues Identified as Somewhat or Big Problem, 2015. 312
Table 192. Very Confident or Confident in Community Making Impact on Healthcare Issues, 2015. 313
Table 193. Not Very Confident or Confident in Community Making Impact on Healthcare Issues, 2015..... 314
Table 194. Total Number and Rate Per 1,000 Population of Discharges and ED visits by Zip Code for Marion County Residents and Florida, Calendar Years 2009-2013. 315
Table 195. Total Number of Oral Health ED Visits, Total Preventable Oral Health ED Visits, Percent of Total and Rate Per 1,000 Population by Zip Code for Marion County Residents and Florida, Calendar Years 2009-2013. 320
Table 196. Total Number of Dental Hospitalizations, Total Preventable Dental Hospitalizations, Percent of Total and Rate Per 1,000 Population by Zip Code for Marion County Residents and Florida, Calendar Years, 2009-2013. 325
Table 197. Selected BRFSS Indicators for Marion County and if Marion County is Worse Then Previous Year or worse Then Florida in 2013. 330

This page intentionally left blank.

List of Maps

Map 1. County Health Rankings by Health Factors and Outcomes, 2010. 331
Map 2. County Health Rankings by Health Factors and Outcomes, 2011. 332
Map 3. County Health Rankings by Health Factors and Outcomes, 2012. 333
Map 4. County Health Rankings by Health Factors and Outcomes, 2013. 334
Map 5. County Health Rankings by Health Factors and outcomes, 2014. 335
Map 6. County Health Rankings by Health Factors and Outcomes, 2015. 336
Map 7. Marion County Poverty Rates by Zipcode, 2000 and 2009-2013. 337
Map 8. Marion County Uninsured Rates by Zipcode, 2004 and 2009-2013. 338
Map 9. Age Adjusted Death Rates by Zipcode for Heart Disease for Marion County Per 100,000 Population, 2005-2009 and 2009-2013. 339
Map 10. Age Adjusted Death Rates by Zipcode for Cancer for Marion County Per 100,000 Population, 2005-2009, 2009-2013. 340
Map 11. Age Adjusted Death Rates by Zipcode for Stroke for Marion County Per 100,000 Population, 2005-2009, 2009-2013. 341
Map 12. Age Adjusted Death Rates by Zipcode for CLRD for Marion County Per 100,000 Population, 2005-2009, 2009-2013. 342
Map 13. Age Adjusted Death Rates by Zipcode for Unintentional injuries for Marion County Per 100,000 Population, 2005-2009, 2009-2013. 343
Map 14. Age Adjusted Death Rates by Zipcode for Motor Vehicle(MV) Crashes for Marion County Per 100,000 Population, 2005-2009, 2009-2013. 344
Map 15. Age Adjusted Death Rates by Zipcode for Diabetes for Marion County Per 100,000 Population, 2005-2009, 2009-2013. 345
Map 16. Age Adjusted Death Rates by Zipcode for Alzheimer's Disease for Marion County Per 100,000 Population, 2005-2009, 2009-2013. 346

This page intentionally left blank.

Demographics and Socioeconomics

COUNTY HEALTH RANKINGS

TABLE 1. COUNTY HEALTH RANKINGS BY CATEGORY FOR MARION COUNTY, 2010-2015.

	2010	2011	2012	2013	2014	2015
HEALTH OUTCOMES	45	49	48	44	41	42
Mortality	*43*	*43*	*46*	*44*	*44*	*48*
Morbidity	*53*	*53*	*49*	*50*	*36*	*39*
HEALTH FACTORS	36	44	44	39	40	38
Health Behavior	*30*	*32*	*37*	*39*	*43*	*42*
Clinical Care	*23*	*21*	*17*	*20*	*21*	*30*
Social & Economic Factors	*51*	*57*	*55*	*52*	*49*	*49*
Physical Environment	*23*	*22*	*49*	*37*	*20*	*19*

Source: University of Wisconsin Population Health Institute, County Health Rankings website http://www.countyhealthrankings.org, 2010-2015.
Prepared by: WellFlorida Council, 2015.

TABLE 2. COUNTY HEALTH RANKINGS FOR MARION COUNTY COMPARED TO FLORIDA, 2015.

	Marion County	Florida
HEALTH OUTCOMES (Rank of 67)	42	
Length of Life (Rank of 67)	*48*	
Premature death	8,734	6,893
Quality of Life (Rank of 67)	*39*	
Poor or fair health (Percent)	19.2	15.9
Poor physical health days	4.1	3.7
Poor mental health days	4.8	3.8
Low Birthweight (Percent)	8.1	8.7
HEALTH FACTORS (Rank of 67)	38	
Health Behaviors (Rank of 67)	*42*	
Adult smoking (Percent)	21.0	18.0
Adult obesity (Percent)	31.0	25.8
Food Environment Index	6.7	7.0
Physical inactivity (Percent)	28.0	23.2
Access to exercise opportunities (Percent)	81.3	92.8
Excessive drinking (Percent)	14.5	15.9
Alcohol-impaired driving deaths (Percent)	30.6	29.2
Sexually transmitted infections rate	416.3	401.9
Teen birth rate	50.4	36.1
Clinical Care (Rank of 67)	*30*	
Uninsured adults (Percent)	24.8	24.1
Primary care physicians	1893:1	1423:1
Dentists	2811:1	1874:1
Mental health providers	1196:1	744:1
Preventable hospital stay rate	53.0	59.3
Diabetic screening (Percent)	86.9	85.0
Mammography screening (Percent)	67.4	67.7

*90th percentile, i.e., only 10% are better. Blank values reflect unreliable or missing data.
Source: University of Wisconsin Population Health Institute, County Health Rankings website http://www.countyhealthrankings.org, 2015.
Prepared by: WellFlorida Council, 2015.

TABLE 2 CONT. COUNTY HEALTH RANKINGS FOR MARION COUNTY COMPARED TO FLORIDA, 2015.

	Marion County	Florida
Social & Economic Factors (Rank of 67)	*49*	
High school graduation (Percent)	75.0	74.5
Some college (Percent)	49.4	60.1
Unemployment (Percent)	8.3	7.2
Children in poverty (Percent)	30.1	24.8
Income Inequality (Ratio)	4.1	4.6
Children in single-parent households (Percent)	40.1	37.7
Social Associations rate	7.7	7.3
Violent crime rate	505.7	514.3
Injury death rate	96.8	69.3
Physical Environment (Rank of 67)	*19*	
Air Pollution Particulate Matter Days	11.4	11.4
Drinking water violations (Percent)	0.8	6.2
Severe housing problems (Percent)	18.2	22.5
Driving alone to work (Percent)	80.2	79.5
Long commute - driving alone (Percent)	31.3	37.5

*90th percentile, i.e., only 10% are better. Blank values reflect unreliable or missing data.
Source: University of Wisconsin Population Health Institute, County Health Rankings website http://www.countyhealthrankings.org, 2015.
Prepared by: WellFlorida Council, 2015.

LIFE EXPECTANCY

TABLE 3. LIFE EXPECTANCY FOR MALES BY RACE AND YEAR, MARION COUNTY AND FLORIDA, 1987-2010.

Year	Marion County			Florida			United States		
	All	White	Black	All	White	Black	All	White	Black
1987	70.7	71.4	65.1	71.6	72.7	63.4	71.3	72.1	64.2
1988	70.9	71.7	65.2	71.5	72.7	63.1	71.3	72.2	63.8
1989	71.0	71.9	65.1	71.8	73.0	63.4	71.6	72.5	63.8
1990	71.3	72.2	65.2	72.0	73.2	64.0	71.9	72.7	64.2
1991	71.4	72.3	65.1	72.5	73.6	64.8	72.0	72.9	64.2
1992	71.9	72.8	65.4	72.8	73.8	65.4	72.4	73.3	64.7
1993	71.8	72.7	65.2	72.6	73.6	65.0	72.2	73.2	64.3
1994	72.1	73.0	65.4	72.8	73.8	65.1	72.5	73.4	64.7
1995	71.8	72.8	65.0	72.8	73.8	65.3	72.7	73.6	65.1
1996	72.1	73.0	65.3	73.6	74.5	66.7	73.2	74.0	66.0
1997	72.5	73.4	65.9	74.3	75.1	67.9	73.7	74.4	67.1
1998	73.1	74.0	66.9	74.5	75.2	68.4	74.0	74.6	67.5
1999	73.3	74.1	67.2	74.6	75.3	68.7	74.1	74.7	67.8
2000	73.4	74.2	67.4	74.6	75.2	69.0	74.3	74.9	68.1
2001	73.4	74.1	67.5	74.7	75.3	69.5	74.4	75.0	68.3
2002	73.4	74.1	67.6	74.9	75.6	69.7	74.5	75.1	68.5
2003	73.4	74.1	67.5	75.0	75.6	70.1	74.7	75.3	68.7
2004	73.3	74.0	67.5	75.3	75.8	70.4	75.1	75.7	69.2
2005	73.5	74.2	67.8	75.3	75.8	70.8	75.1	75.7	69.2
2006	73.7	74.4	67.9	75.5	76.0	71.1	75.4	75.9	69.6
2007	73.9	74.6	68.2	75.9	76.4	71.4	75.6	76.1	70.0
2008	74.0	74.7	68.3	76.1	76.5	72.0	75.9	76.3	70.7
2009	74.2	74.9	68.9	76.5	76.9	72.7	76.2	76.7	71.2
2010	74.3	NA	NA	76.3	NA	NA	76.1	NA	NA

Source: University of Washington, Institute for Health Metrics and Evaluation, Life Expectancy by County, Sex, and Race, US, 1987-2007 Data Download at http://www.healthmetricsandevaluation.org/news-events/news-release/life-expectancy-in-us-counties-2013.
Prepared by: WellFlorida Council, 2015.

TABLE 4. LIFE EXPECTANCY FOR FEMALES BY RACE AND YEAR, MARION COUNTY AND FLORIDA, 1987-2010.

Year	Marion County			Florida			United States		
	All	White	Black	All	White	Black	All	White	Black
1987	78.6	79.3	74.0	79.2	80.1	72.3	78.4	79.0	73.1
1988	78.7	79.4	74.1	79.1	80.0	72.2	78.3	79.0	72.9
1989	78.7	79.3	74.1	79.4	80.3	72.7	78.6	79.3	73.2
1990	78.8	79.4	74.2	79.7	80.6	73.1	78.9	79.5	73.6
1991	79.0	79.7	74.4	80.1	81.0	73.7	79.0	79.7	73.7
1992	79.5	80.2	74.9	80.1	81.0	73.6	79.2	75.9	74.0
1993	79.3	80.0	74.6	79.7	80.6	73.2	79.1	79.7	73.8
1994	79.4	80.0	74.7	80.0	80.8	73.7	79.2	79.8	74.1
1995	79.6	80.3	74.8	80.0	80.9	73.5	79.2	79.9	74.1
1996	79.7	80.3	75.0	80.3	81.1	74.3	79.4	80.0	74.5
1997	79.9	80.6	75.3	80.5	81.2	75.1	79.6	80.1	75.0
1998	80.2	80.8	75.5	80.4	81.1	75.1	79.6	80.1	75.0
1999	80.2	80.8	75.7	80.3	81.0	75.2	79.6	80.1	75.1
2000	80.3	80.8	75.9	80.5	81.2	75.5	79.7	80.1	75.2
2001	80.2	80.8	75.9	80.4	81.1	75.2	79.7	80.2	75.4
2002	79.8	80.4	75.5	80.5	81.2	75.7	79.8	80.3	75.5
2003	79.8	80.3	75.5	80.7	81.4	76.2	80.0	80.4	75.8
2004	79.8	80.3	75.5	80.9	81.5	76.7	80.3	80.7	76.2
2005	79.9	80.4	75.5	81.2	81.8	77.1	80.3	80.7	76.3
2006	80.2	80.8	75.8	81.5	82.1	77.2	80.6	81.0	76.6
2007	80.9	81.4	76.6	81.8	82.3	78.0	80.8	81.2	77.1
2008	80.6	81.1	76.5	81.9	82.3	78.5	80.9	81.2	77.5
2009	80.8	81.3	76.9	82.1	82.6	78.8	81.3	81.5	77.9
2010	80.3	NA	NA	81.6	NA	NA	80.8	NA	NA

Source: University of Washington, Institute for Health Metrics and Evaluation, Life Expectancy by County, Sex, and Race, US, 1987-2007 Data Download at http://www.healthmetricsandevaluation.org/news-events/news-release/life-expectancy-in-us-counties-2013.
Prepared by: WellFlorida Council, 2015.

ESTIMATES OF POPULATION

TABLE 5. TOTAL POPULATION AND PROJECTED POPULATIONS BY GENDER, MARION COUNTY AND FLORIDA, 2010-2040.

Year	Total		Males		Females	
	Marion County	Florida	Marion County	Florida	Marion County	Florida
Population						
2010 Census	331,298	18,801,310	158,993	9,189,355	172,305	9,611,955
2013 Estimate	335,008	19,259,543	160,528	9,412,190	174,480	9,847,353
2015 Projections	346,964	19,747,233	166,091	9,649,833	180,873	10,097,400
2020 Projections	380,302	21,149,697	181,687	10,333,496	198,615	10,816,201
2025 Projections	411,417	22,442,973	196,629	10,961,074	214,788	11,481,899
2030 Projections	440,330	23,608,972	210,546	11,529,468	229,784	12,079,504
2035 Projections	467,459	24,653,968	224,081	12,038,713	243,378	12,615,255
2040 Projections	490,241	25,603,577	235,561	12,503,936	254,680	13,099,641
Percent Change from 2010 Census						
To 2013 Estimate	1.1	2.4	1.0	2.4	1.3	2.4
To 2015 Projections	4.7	5.0	4.5	5.0	5.0	5.1
To 2020 Projections	14.8	12.5	14.3	12.5	15.3	12.5
To 2025 Projections	24.2	19.4	23.7	19.3	24.7	19.5
To 2030 Projections	32.9	25.6	32.4	25.5	33.4	25.7
To 2035 Projections	41.1	31.1	40.9	31.0	41.2	31.2
To 2040 Projections	48.0	36.2	48.2	36.1	47.8	36.3
Percent Change from 2013 Estimates						
To 2015 Projections	3.6	2.5	3.5	2.5	3.7	2.5
To 2020 Projections	13.5	9.8	13.2	9.8	13.8	9.8
To 2025 Projections	22.8	16.5	22.5	16.5	23.1	16.6
To 2030 Projections	31.4	22.6	31.2	22.5	31.7	22.7
To 2035 Projections	39.5	28.0	39.6	27.9	39.5	28.1
To 2040 Projections	46.3	32.9	46.7	32.8	46.0	33.0

Source: Bureau of Economic Business Resources: University of Florida, Population Projections by Age, Sex, Race and Hispanic Origin for Florida and Its Counties, 2013-2040.
Prepared by: WellFlorida Council, 2015.

TABLE 6. ESTIMATES OF POPULATION BY CITY, MARION COUNTY AND FLORIDA, APRIL, 1, 2014.

Area	April 1, 2010 Census	April 1, 2014 Estimate	Total Change	Number of Inmates	April 1, 2014 Less Inmates	Percent of County/ State
Belleview	4,492	4,629	137	6	4,623	1.4
Dunnellon	1,733	1,770	37	0	1,770	0.5
McIntosh	452	457	5	0	457	0.1
Ocala	56,315	57,494	1,179	157	57,337	17.3
Reddick	506	498	-8	0	498	0.2
Total Incorporated	63,498	64,848	1,350	163	64,685	19.5
Unincorporated	267,805	272,607	4,802	5,479	267,128	80.5
Marion County	331,303	337,455	6,152	5,642	331,813	1.7
Incorporated	9,453,181	9,825,285	372,104	19,617	9,805,668	50.6
Unincorporated	9,348,151	9,682,084	333,933	105,036	9,577,048	49.4
Florida	18,801,332	19,507,369	706,037	124,653	19,382,716	100.0

Source: Bureau of Economic Business Research, University of Florida, Florida Estimates of Population, 2014.
Prepared by: WellFlorida Council, 2015.

OFFICIAL 2010 CENSUS COUNTS

RACES

TABLE 7. TOTAL POPULATION BY RACE, BY ZIP CODE, MARION COUNTY AND FLORIDA, 2010.

Area	Total Population	American Indian and Alaska Native Only		Asian Only	
		Number	Percent of Zip Code	Number	Percent of Zip Code
32113 Citra	6,627	34	0.5	25	0.4
32133 East Lake Weir	137	-	-	6	4.4
32134 Ft. McCoy	8,084	43	0.5	37	0.5
32179 Ocklawaha	8,156	37	0.5	23	0.3
32195 Weirsdale	3,328	7	0.2	23	0.7
32617 Anthony	4,109	22	0.5	32	0.8
32664 McIntosh	510	1	0.2	4	0.8
32681 Orange Lake	136	-	-	2	1.5
32686 Reddick	5,003	24	0.5	15	0.3
34420 Belleview	16,287	70	0.4	148	0.9
34431 Dunnellon	7,815	16	0.2	61	0.8
34432 Dunnellon	12,273	30	0.2	91	0.7
34470 Ocala	17,838	61	0.3	294	1.6
34471 Ocala	25,152	75	0.3	583	2.3
34472 Ocala	25,968	132	0.5	371	1.4
34473 Ocala	17,029	104	0.6	216	1.3
34474 Ocala	16,062	74	0.5	758	4.7
34475 Ocala	12,177	36	0.3	54	0.4
34476 Ocala	20,862	83	0.4	442	2.1
34479 Ocala	13,032	53	0.4	81	0.6
34480 Ocala	19,068	82	0.4	460	2.4
34481 Ocala	17,536	59	0.3	160	0.9
34482 Ocala	22,500	81	0.4	161	0.7
34488 Silver Springs	10,291	45	0.4	45	0.4
34491 Summerfield	27,454	94	0.3	252	0.9
Zip Code Total	317,434	1,263	0.4	4,344	1.4
Marion County	331,298	1,309	0.4	4,407	1.3
Florida	18,801,310	71,458	0.4	454,821	2.4

Source: US Census Bureau, 2010 Census, Table QTP3.
Prepared by: WellFlorida Council, 2015.

TABLE 7 CONT. TOTAL POPULATION BY RACE, BY ZIP CODE, MARION COUNTY AND FLORIDA, 2010.

Area	Total Population	Black		Native Hawaiian and Other Pacific Islander	
		Number	Percent of Zip Code	Number	Percent of Zip Code
32113 Citra	6,627	995	15.0	2	0.0
32133 East Lake Weir	137	7	5.1	-	-
32134 Ft. McCoy	8,084	73	0.9	-	-
32179 Ocklawaha	8,156	287	3.5	1	0.0
32195 Weirsdale	3,328	274	8.2	1	0.0
32617 Anthony	4,109	402	9.8	1	0.0
32664 McIntosh	510	32	6.3	-	-
32681 Orange Lake	136	6	4.4	-	-
32686 Reddick	5,003	1,639	32.8	1	0.0
34420 Belleview	16,287	786	4.8	11	0.1
34431 Dunnellon	7,815	245	3.1	1	0.0
34432 Dunnellon	12,273	549	4.5	1	0.0
34470 Ocala	17,838	2,250	12.6	9	0.1
34471 Ocala	25,152	3,325	13.2	5	0.0
34472 Ocala	25,968	5,590	21.5	21	0.1
34473 Ocala	17,029	4,270	25.1	13	0.1
34474 Ocala	16,062	1,491	9.3	9	0.1
34475 Ocala	12,177	6,356	52.2	1	0.0
34476 Ocala	20,862	1,627	7.8	20	0.1
34479 Ocala	13,032	1,466	11.2	8	0.1
34480 Ocala	19,068	1,921	10.1	7	0.0
34481 Ocala	17,536	784	4.5	4	0.0
34482 Ocala	22,500	4,594	20.4	8	0.0
34488 Silver Springs	10,291	383	3.7	4	0.0
34491 Summerfield	27,454	921	3.4	6	0.0
Zip Code Total	317,434	40,273	12.7	134	0.0
Marion County	331,298	40,828	12.3	144	0.0
Florida	18,801,310	2,999,862	16.0	12,286	0.1

Source: US Census Bureau, 2010 Census, Table QTP3.
Prepared by: WellFlorida Council, 2015.

TABLE 7 CONT. TOTAL POPULATION BY RACE, BY ZIP CODE, MARION COUNTY AND FLORIDA, 2010.

Area	Total Population	Some Other Race		Two or More Races	
		Number	Percent of Zip Code	Number	Percent of Zip Code
32113 Citra	6,627	157	2.4	98	1.5
32133 East Lake Weir	137	-	-	1	0.7
32134 Ft. McCoy	8,084	56	0.7	96	1.2
32179 Ocklawaha	8,156	73	0.9	124	1.5
32195 Weirsdale	3,328	40	1.2	73	2.2
32617 Anthony	4,109	173	4.2	83	2.0
32664 McIntosh	510	4	0.8	7	1.4
32681 Orange Lake	136	1	0.7	5	3.7
32686 Reddick	5,003	303	6.1	92	1.8
34420 Belleview	16,287	409	2.5	362	2.2
34431 Dunnellon	7,815	135	1.7	128	1.6
34432 Dunnellon	12,273	220	1.8	205	1.7
34470 Ocala	17,838	381	2.1	417	2.3
34471 Ocala	25,152	540	2.1	509	2.0
34472 Ocala	25,968	1,124	4.3	857	3.3
34473 Ocala	17,029	1,297	7.6	720	4.2
34474 Ocala	16,062	758	4.7	488	3.0
34475 Ocala	12,177	268	2.2	213	1.7
34476 Ocala	20,862	498	2.4	378	1.8
34479 Ocala	13,032	249	1.9	261	2.0
34480 Ocala	19,068	459	2.4	411	2.2
34481 Ocala	17,536	195	1.1	248	1.4
34482 Ocala	22,500	1,210	5.4	341	1.5
34488 Silver Springs	10,291	104	1.0	186	1.8
34491 Summerfield	27,454	649	2.4	391	1.4
Zip Code Total	317,434	9,303	2.9	6,694	2.1
Marion County	331,298	9,512	2.9	6,814	2.1
Florida	18,801,310	681,144	3.6	472,577	2.5

Source: US Census Bureau, 2010 Census, Table QTP3.
Prepared by: WellFlorida Council, 2015.

TABLE 7 CONT. TOTAL POPULATION BY RACE, BY ZIP CODE, MARION COUNTY AND FLORIDA, 2010.

Area	Total Population	White	
		Number	Percent of Zip Code
32113 Citra	6,627	5,316	80.2
32133 East Lake Weir	137	123	89.8
32134 Ft. McCoy	8,084	7,779	96.2
32179 Ocklawaha	8,156	7,611	93.3
32195 Weirsdale	3,328	2,910	87.4
32617 Anthony	4,109	3,396	82.6
32664 McIntosh	510	462	90.6
32681 Orange Lake	136	122	89.7
32686 Reddick	5,003	2,929	58.5
34420 Belleview	16,287	14,501	89.0
34431 Dunnellon	7,815	7,229	92.5
34432 Dunnellon	12,273	11,177	91.1
34470 Ocala	17,838	14,426	80.9
34471 Ocala	25,152	20,115	80.0
34472 Ocala	25,968	17,873	68.8
34473 Ocala	17,029	10,409	61.1
34474 Ocala	16,062	12,484	77.7
34475 Ocala	12,177	5,249	43.1
34476 Ocala	20,862	17,814	85.4
34479 Ocala	13,032	10,914	83.7
34480 Ocala	19,068	15,728	82.5
34481 Ocala	17,536	16,086	91.7
34482 Ocala	22,500	16,105	71.6
34488 Silver Springs	10,291	9,524	92.5
34491 Summerfield	27,454	25,141	91.6
Zip Code Total	317,434	255,423	80.5
Marion County	331,298	268,284	81.0
Florida	18,801,310	14,109,162	75.0

Source: US Census Bureau, 2010 Census, Table QTP3.
Prepared by: WellFlorida Council, 2015.

ETHNICITY

TABLE 8. TOTAL POPULATION BY ETHNICITY, BY ZIP CODE, MARION COUNTY AND FLORIDA, 2010.

Area	Total Population	Hispanic		Non-Hispanic	
		Number	Percent of Zip Code	Number	Percent of Zip Code
32113 Citra	6,627	494	7.5	6,133	92.5
32133 East Lake Weir	137	3	2.2	134	97.8
32134 Ft. McCoy	8,084	245	3.0	7,839	97.0
32179 Ocklawaha	8,156	347	4.3	7,809	95.7
32195 Weirsdale	3,328	198	5.9	3,130	94.1
32617 Anthony	4,109	403	9.8	3,706	90.2
32664 McIntosh	510	20	3.9	490	96.1
32681 Orange Lake	136	7	5.1	129	94.9
32686 Reddick	5,003	571	11.4	4,432	88.6
34420 Belleview	16,287	1,516	9.3	14,771	90.7
34431 Dunnellon	7,815	636	8.1	7,179	91.9
34432 Dunnellon	12,273	1,007	8.2	11,266	91.8
34470 Ocala	17,838	1,569	8.8	16,269	91.2
34471 Ocala	25,152	2,387	9.5	22,765	90.5
34472 Ocala	25,968	4,299	16.6	21,669	83.4
34473 Ocala	17,029	5,798	34.0	11,231	66.0
34474 Ocala	16,062	3,058	19.0	13,004	81.0
34475 Ocala	12,177	976	8.0	11,201	92.0
34476 Ocala	20,862	2,258	10.8	18,604	89.2
34479 Ocala	13,032	979	7.5	12,053	92.5
34480 Ocala	19,068	1,818	9.5	17,250	90.5
34481 Ocala	17,536	1,118	6.4	16,418	93.6
34482 Ocala	22,500	2,874	12.8	19,626	87.2
34488 Silver Springs	10,291	402	3.9	9,889	96.1
34491 Summerfield	27,454	2,417	8.8	25,037	91.2
Zip Code Total	317,434	35,400	11.2	282,034	88.8
Marion County	331,298	36,137	10.9	295,161	89.1
Florida	18,801,310	4,223,806	22.5	14,577,504	77.5

Source: US Census Bureau, 2010 Census, Table QTP3.
Prepared by: WellFlorida Council, 2015.

GENDERS

TABLE 9. TOTAL POPULATION BY GENDER, BY ZIP CODE, MARION COUNTY AND FLORIDA, 2010.

Area	Total Population	Males		Females	
		Number	Percent of Zip Code	Number	Percent of Zip Code
32113 Citra	6,627	3,279	49.5	3,348	50.5
32133 East Lake Weir	137	67	48.9	70	51.1
32134 Ft. McCoy	8,084	4,120	51.0	3,964	49.0
32179 Ocklawaha	8,156	4,126	50.6	4,030	49.4
32195 Weirsdale	3,328	1,608	48.3	1,720	51.7
32617 Anthony	4,109	2,045	49.8	2,064	50.2
32664 McIntosh	510	250	49.0	260	51.0
32681 Orange Lake	136	78	57.4	58	42.6
32686 Reddick	5,003	2,493	49.8	2,510	50.2
34420 Belleview	16,287	7,859	48.3	8,428	51.7
34431 Dunnellon	7,815	3,772	48.3	4,043	51.7
34432 Dunnellon	12,273	5,951	48.5	6,322	51.5
34470 Ocala	17,838	8,359	46.9	9,479	53.1
34471 Ocala	25,152	11,656	46.3	13,496	53.7
34472 Ocala	25,968	12,296	47.4	13,672	52.6
34473 Ocala	17,029	8,065	47.4	8,964	52.6
34474 Ocala	16,062	7,681	47.8	8,381	52.2
34475 Ocala	12,177	6,348	52.1	5,829	47.9
34476 Ocala	20,862	9,876	47.3	10,986	52.7
34479 Ocala	13,032	6,188	47.5	6,844	52.5
34480 Ocala	19,068	9,237	48.4	9,831	51.6
34481 Ocala	17,536	8,038	45.8	9,498	54.2
34482 Ocala	22,500	10,458	46.5	12,042	53.5
34488 Silver Springs	10,291	5,132	49.9	5,159	50.1
34491 Summerfield	27,454	13,283	48.4	14,171	51.6
Zip Code Total	317,434	152,265	48.0	165,169	52.0
Marion County	331,298	158,993	48.0	172,305	52.0
Florida	18,801,310	9,189,355	48.9	9,611,955	51.1

Source: US Census Bureau, 2010 Census, Table P12.
Prepared by: WellFlorida Council, 2015.

AGE GROUPS

TABLE 10. TOTAL POPULATION BY SELECTED AGE GROUPS, BY ZIP CODE, MARION COUNTY AND FLORIDA, 2010.

Area	Total Population	0 - 4 Years of Age		5 - 9 Years of Age	
		Number	Percent of Zip Code	Number	Percent of Zip Code
32113 Citra	6,627	394	5.9	361	5.4
32133 East Lake Weir	137	8	5.8	8	5.8
32134 Ft. McCoy	8,084	281	3.5	346	4.3
32179 Ocklawaha	8,156	374	4.6	434	5.3
32195 Weirsdale	3,328	176	5.3	182	5.5
32617 Anthony	4,109	203	4.9	258	6.3
32664 McIntosh	510	20	3.9	25	4.9
32681 Orange Lake	136	6	4.4	6	4.4
32686 Reddick	5,003	289	5.8	308	6.2
34420 Belleview	16,287	972	6.0	932	5.7
34431 Dunnellon	7,815	335	4.3	344	4.4
34432 Dunnellon	12,273	477	3.9	468	3.8
34470 Ocala	17,838	1,168	6.5	967	5.4
34471 Ocala	25,152	1,368	5.4	1,372	5.5
34472 Ocala	25,968	1,821	7.0	1,871	7.2
34473 Ocala	17,029	1,140	6.7	1,214	7.1
34474 Ocala	16,062	1,140	7.1	838	5.2
34475 Ocala	12,177	894	7.3	783	6.4
34476 Ocala	20,862	777	3.7	931	4.5
34479 Ocala	13,032	839	6.4	931	7.1
34480 Ocala	19,068	1,246	6.5	1,474	7.7
34481 Ocala	17,536	368	2.1	393	2.2
34482 Ocala	22,500	973	4.3	1,002	4.5
34488 Silver Springs	10,291	526	5.1	501	4.9
34491 Summerfield	27,454	994	3.6	1,087	4.0
Zip Code Total	317,434	16,789	5.3	17,036	5.4
Marion County	331,298	17,112	5.2	17,413	5.3
Florida	18,801,310	1,073,506	5.7	1,080,255	5.7

Source: US Census Bureau, 2010 Census, Table P12.
Prepared by: WellFlorida Council, 2015.

TABLE 10 CONT . TOTAL POPULATION BY SELECTED AGE GROUPS, BY ZIP CODE, MARION COUNTY AND FLORIDA, 2010.

Area	Total Population	10 - 14 Years of Age		15 - 24 Years of Age	
		Number	Percent of Zip Code	Number	Percent of Zip Code
32113 Citra	6,627	384	5.8	819	12.4
32133 East Lake Weir	137	7	5.1	21	15.3
32134 Ft. McCoy	8,084	392	4.8	678	8.4
32179 Ocklawaha	8,156	435	5.3	855	10.5
32195 Weirsdale	3,328	177	5.3	365	11.0
32617 Anthony	4,109	241	5.9	484	11.8
32664 McIntosh	510	30	5.9	28	5.5
32681 Orange Lake	136	2	1.5	5	3.7
32686 Reddick	5,003	289	5.8	641	12.8
34420 Belleview	16,287	1,046	6.4	1,980	12.2
34431 Dunnellon	7,815	351	4.5	765	9.8
34432 Dunnellon	12,273	545	4.4	968	7.9
34470 Ocala	17,838	951	5.3	2,160	12.1
34471 Ocala	25,152	1,709	6.8	3,201	12.7
34472 Ocala	25,968	1,968	7.6	3,235	12.5
34473 Ocala	17,029	1,315	7.7	2,139	12.6
34474 Ocala	16,062	815	5.1	2,334	14.5
34475 Ocala	12,177	700	5.7	2,031	16.7
34476 Ocala	20,862	953	4.6	1,530	7.3
34479 Ocala	13,032	816	6.3	1,560	12.0
34480 Ocala	19,068	1,565	8.2	2,521	13.2
34481 Ocala	17,536	398	2.3	744	4.2
34482 Ocala	22,500	952	4.2	2,563	11.4
34488 Silver Springs	10,291	510	5.0	1,004	9.8
34491 Summerfield	27,454	1,081	3.9	2,080	7.6
Zip Code Total	317,434	17,632	5.6	34,711	10.9
Marion County	331,298	18,029	5.4	35,369	10.7
Florida	18,801,310	1,130,847	6.0	2,457,140	13.1

Source: US Census Bureau, 2010 Census, Table P12.
Prepared by: WellFlorida Council, 2015.

TABLE 10 CONT . TOTAL POPULATION BY SELECTED AGE GROUPS, BY ZIP CODE, MARION COUNTY AND FLORIDA, 2010.

Area	Total Population	25 - 34 Years of Age		35 - 44 Years of Age	
		Number	Percent of Zip Code	Number	Percent of Zip Code
32113 Citra	6,627	655	9.9	790	11.9
32133 East Lake Weir	137	12	8.8	14	10.2
32134 Ft. McCoy	8,084	597	7.4	798	9.9
32179 Ocklawaha	8,156	748	9.2	843	10.3
32195 Weirsdale	3,328	268	8.1	413	12.4
32617 Anthony	4,109	344	8.4	563	13.7
32664 McIntosh	510	45	8.8	58	11.4
32681 Orange Lake	136	9	6.6	15	11.0
32686 Reddick	5,003	485	9.7	616	12.3
34420 Belleview	16,287	1,736	10.7	1,973	12.1
34431 Dunnellon	7,815	555	7.1	722	9.2
34432 Dunnellon	12,273	776	6.3	1,108	9.0
34470 Ocala	17,838	2,042	11.4	1,959	11.0
34471 Ocala	25,152	2,377	9.5	2,906	11.6
34472 Ocala	25,968	3,093	11.9	3,273	12.6
34473 Ocala	17,029	1,924	11.3	2,019	11.9
34474 Ocala	16,062	2,596	16.2	2,069	12.9
34475 Ocala	12,177	1,697	13.9	1,618	13.3
34476 Ocala	20,862	1,330	6.4	1,989	9.5
34479 Ocala	13,032	1,521	11.7	1,595	12.2
34480 Ocala	19,068	1,944	10.2	2,608	13.7
34481 Ocala	17,536	674	3.8	873	5.0
34482 Ocala	22,500	2,975	13.2	3,074	13.7
34488 Silver Springs	10,291	875	8.5	1,026	10.0
34491 Summerfield	27,454	1,913	7.0	2,189	8.0
Zip Code Total	317,434	31,191	9.8	35,111	11.1
Marion County	331,298	31,810	9.6	35,855	10.8
Florida	18,801,310	2,289,545	12.2	2,431,254	12.9

Source: US Census Bureau, 2010 Census, Table P12.
Prepared by: WellFlorida Council, 2015.

TABLE 10 CONT . TOTAL POPULATION BY SELECTED AGE GROUPS, BY ZIP CODE, MARION COUNTY AND FLORIDA, 2010.

Area	Total Population	45 - 54 Years of Age		55 - 64 Years of Age	
		Number	Percent of Zip Code	Number	Percent of Zip Code
32113 Citra	6,627	1,112	16.8	1,030	15.5
32133 East Lake Weir	137	17	12.4	21	15.3
32134 Ft. McCoy	8,084	1,382	17.1	1,490	18.4
32179 Ocklawaha	8,156	1,385	17.0	1,417	17.4
32195 Weirsdale	3,328	572	17.2	517	15.5
32617 Anthony	4,109	688	16.7	645	15.7
32664 McIntosh	510	67	13.1	98	19.2
32681 Orange Lake	136	17	12.5	29	21.3
32686 Reddick	5,003	803	16.1	819	16.4
34420 Belleview	16,287	2,427	14.9	1,958	12.0
34431 Dunnellon	7,815	1,138	14.6	1,256	16.1
34432 Dunnellon	12,273	1,528	12.5	2,015	16.4
34470 Ocala	17,838	2,455	13.8	2,329	13.1
34471 Ocala	25,152	3,977	15.8	3,166	12.6
34472 Ocala	25,968	3,095	11.9	2,919	11.2
34473 Ocala	17,029	2,120	12.4	2,176	12.8
34474 Ocala	16,062	1,812	11.3	1,524	9.5
34475 Ocala	12,177	1,777	14.6	1,301	10.7
34476 Ocala	20,862	2,225	10.7	2,994	14.4
34479 Ocala	13,032	1,956	15.0	1,672	12.8
34480 Ocala	19,068	3,074	16.1	2,242	11.8
34481 Ocala	17,536	1,407	8.0	2,905	16.6
34482 Ocala	22,500	3,446	15.3	2,906	12.9
34488 Silver Springs	10,291	1,578	15.3	1,670	16.2
34491 Summerfield	27,454	3,049	11.1	4,202	15.3
Zip Code Total	317,434	43,107	13.6	43,301	13.6
Marion County	331,298	44,391	13.4	46,001	13.9
Florida	18,801,310	2,741,493	14.6	2,337,668	12.4

Source: US Census Bureau, 2010 Census, Table P12.
Prepared by: WellFlorida Council, 2015.

TABLE 10 CONT . TOTAL POPULATION BY SELECTED AGE GROUPS, BY ZIP CODE, MARION COUNTY AND FLORIDA, 2010.

Area	Total Population	65 - 74 Years of Age		75 - 84 Years of Age	
		Number	Percent of Zip Code	Number	Percent of Zip Code
32113 Citra	6,627	697	10.5	306	4.6
32133 East Lake Weir	137	17	12.4	8	5.8
32134 Ft. McCoy	8,084	1,313	16.2	649	8.0
32179 Ocklawaha	8,156	982	12.0	531	6.5
32195 Weirsdale	3,328	377	11.3	226	6.8
32617 Anthony	4,109	444	10.8	166	4.0
32664 McIntosh	510	84	16.5	42	8.2
32681 Orange Lake	136	40	29.4	5	3.7
32686 Reddick	5,003	499	10.0	202	4.0
34420 Belleview	16,287	1,714	10.5	1,129	6.9
34431 Dunnellon	7,815	1,266	16.2	803	10.3
34432 Dunnellon	12,273	2,387	19.4	1,472	12.0
34470 Ocala	17,838	1,835	10.3	1,404	7.9
34471 Ocala	25,152	2,237	8.9	1,744	6.9
34472 Ocala	25,968	2,392	9.2	1,671	6.4
34473 Ocala	17,029	1,851	10.9	916	5.4
34474 Ocala	16,062	1,410	8.8	1,009	6.3
34475 Ocala	12,177	811	6.7	413	3.4
34476 Ocala	20,862	4,312	20.7	3,087	14.8
34479 Ocala	13,032	1,136	8.7	721	5.5
34480 Ocala	19,068	1,416	7.4	747	3.9
34481 Ocala	17,536	4,558	26.0	3,795	21.6
34482 Ocala	22,500	2,709	12.0	1,469	6.5
34488 Silver Springs	10,291	1,539	15.0	825	8.0
34491 Summerfield	27,454	6,413	23.4	3,703	13.5
Zip Code Total	317,434	42,439	13.4	27,043	8.5
Marion County	331,298	47,094	14.2	28,822	8.7
Florida	18,801,310	1,727,940	9.2	1,097,537	5.8

Source: US Census Bureau, 2010 Census, Table P12.
Prepared by: WellFlorida Council, 2015.

TABLE 10 CONT . TOTAL POPULATION BY SELECTED AGE GROUPS, BY ZIP CODE, MARION COUNTY AND FLORIDA, 2010.

Area	Total Population	85 + Years of Age		75+ Years of Age	
		Number	Percent of Zip Code	Number	Percent of Zip Code
32113 Citra	6,627	79	1.2	385	5.8
32133 East Lake Weir	137	4	2.9	12	8.8
32134 Ft. McCoy	8,084	158	2.0	807	10.0
32179 Ocklawaha	8,156	152	1.9	683	8.4
32195 Weirsdale	3,328	55	1.7	281	8.4
32617 Anthony	4,109	73	1.8	239	5.8
32664 McIntosh	510	13	2.5	55	10.8
32681 Orange Lake	136	2	1.5	7	5.1
32686 Reddick	5,003	52	1.0	254	5.1
34420 Belleview	16,287	420	2.6	1,549	9.5
34431 Dunnellon	7,815	280	3.6	1,083	13.9
34432 Dunnellon	12,273	529	4.3	2,001	16.3
34470 Ocala	17,838	568	3.2	1,972	11.1
34471 Ocala	25,152	1,095	4.4	2,839	11.3
34472 Ocala	25,968	630	2.4	2,301	8.9
34473 Ocala	17,029	215	1.3	1,131	6.6
34474 Ocala	16,062	515	3.2	1,524	9.5
34475 Ocala	12,177	152	1.2	565	4.6
34476 Ocala	20,862	734	3.5	3,821	18.3
34479 Ocala	13,032	285	2.2	1,006	7.7
34480 Ocala	19,068	231	1.2	978	5.1
34481 Ocala	17,536	1,421	8.1	5,216	29.7
34482 Ocala	22,500	431	1.9	1,900	8.4
34488 Silver Springs	10,291	237	2.3	1,062	10.3
34491 Summerfield	27,454	743	2.7	4,446	16.2
Zip Code Total	317,434	9,074	2.9	36,117	11.4
Marion County	331,298	9,402	2.8	38,224	11.5
Florida	18,801,310	434,125	2.3	1,531,662	8.1

Source: US Census Bureau, 2010 Census, Table P12.
Prepared by: WellFlorida Council, 2015.

TABLE 10 CONT . TOTAL POPULATION BY SELECTED AGE GROUPS, BY ZIP CODE, MARION COUNTY AND FLORIDA, 2010.

Area	Total Population	0 - 64 Years of Age		65+ Years of Age	
		Number	Percent of Zip Code	Number	Percent of Zip Code
32113 Citra	6,627	5,545	83.7	1,082	16.3
32133 East Lake Weir	137	108	78.8	29	21.2
32134 Ft. McCoy	8,084	5,964	73.8	2,120	26.2
32179 Ocklawaha	8,156	6,491	79.6	1,665	20.4
32195 Weirsdale	3,328	2,670	80.2	658	19.8
32617 Anthony	4,109	3,426	83.4	683	16.6
32664 McIntosh	510	371	72.7	139	27.3
32681 Orange Lake	136	89	65.4	47	34.6
32686 Reddick	5,003	4,250	84.9	753	15.1
34420 Belleview	16,287	13,024	80.0	3,263	20.0
34431 Dunnellon	7,815	5,466	69.9	2,349	30.1
34432 Dunnellon	12,273	7,885	64.2	4,388	35.8
34470 Ocala	17,838	14,031	78.7	3,807	21.3
34471 Ocala	25,152	20,076	79.8	5,076	20.2
34472 Ocala	25,968	21,275	81.9	4,693	18.1
34473 Ocala	17,029	14,047	82.5	2,982	17.5
34474 Ocala	16,062	13,128	81.7	2,934	18.3
34475 Ocala	12,177	10,801	88.7	1,376	11.3
34476 Ocala	20,862	12,729	61.0	8,133	39.0
34479 Ocala	13,032	10,890	83.6	2,142	16.4
34480 Ocala	19,068	16,674	87.4	2,394	12.6
34481 Ocala	17,536	7,762	44.3	9,774	55.7
34482 Ocala	22,500	17,891	79.5	4,609	20.5
34488 Silver Springs	10,291	7,690	74.7	2,601	25.3
34491 Summerfield	27,454	16,595	60.4	10,859	39.6
Zip Code Total	317,434	238,878	75.3	78,556	24.7
Marion County	331,298	245,980	74.2	85,318	25.8
Florida	18,801,310	15,541,708	82.7	3,259,602	17.3

Source: US Census Bureau, 2010 Census, Table P12.
Prepared by: WellFlorida Council, 2015.

TABLE 10 CONT . TOTAL POPULATION BY SELECTED AGE GROUPS, BY ZIP CODE, MARION COUNTY AND FLORIDA, 2010.

Area	Total Population	0 - 17 Years of Age		18 + Years of Age	
		Number	Percent of Zip Code	Number	Percent of Zip Code
32113 Citra	6,627	1,374	20.7	5,253	79.3
32133 East Lake Weir	137	32	23.4	105	76.6
32134 Ft. McCoy	8,084	1,287	15.9	6,797	84.1
32179 Ocklawaha	8,156	1,520	18.6	6,636	81.4
32195 Weirsdale	3,328	662	19.9	2,666	80.1
32617 Anthony	4,109	878	21.4	3,231	78.6
32664 McIntosh	510	85	16.7	425	83.3
32681 Orange Lake	136	14	10.3	122	89.7
32686 Reddick	5,003	1,087	21.7	3,916	78.3
34420 Belleview	16,287	3,631	22.3	12,656	77.7
34431 Dunnellon	7,815	1,285	16.4	6,530	83.6
34432 Dunnellon	12,273	1,833	14.9	10,440	85.1
34470 Ocala	17,838	3,648	20.5	14,190	79.5
34471 Ocala	25,152	5,586	22.2	19,566	77.8
34472 Ocala	25,968	6,899	26.6	19,069	73.4
34473 Ocala	17,029	4,484	26.3	12,545	73.7
34474 Ocala	16,062	3,303	20.6	12,759	79.4
34475 Ocala	12,177	2,895	23.8	9,282	76.2
34476 Ocala	20,862	3,252	15.6	17,610	84.4
34479 Ocala	13,032	3,118	23.9	9,914	76.1
34480 Ocala	19,068	5,243	27.5	13,825	72.5
34481 Ocala	17,536	1,433	8.2	16,103	91.8
34482 Ocala	22,500	3,574	15.9	18,926	84.1
34488 Silver Springs	10,291	1,858	18.1	8,433	81.9
34491 Summerfield	27,454	3,870	14.1	23,584	85.9
Zip Code Total	317,434	62,851	19.8	254,583	80.2
Marion County	331,298	64,181	19.4	267,117	80.6
Florida	18,801,310	4,002,091	21.3	14,799,219	78.7

Source: US Census Bureau, 2010 Census, Table P12.
Prepared by: WellFlorida Council, 2015.

TABLE 10 CONT . TOTAL POPULATION BY SELECTED AGE GROUPS, BY ZIP CODE, MARION COUNTY AND FLORIDA, 2010.

Area	Total Population	18 - 64 Years of Age		25+ Years of Age	
		Number	Percent of Zip Code	Number	Percent of Zip Code
32113 Citra	6,627	4,171	62.9	4,669	70.5
32133 East Lake Weir	137	76	55.5	93	67.9
32134 Ft. McCoy	8,084	4,677	57.9	6,387	79.0
32179 Ocklawaha	8,156	4,971	60.9	6,058	74.3
32195 Weirsdale	3,328	2,008	60.3	2,428	73.0
32617 Anthony	4,109	2,548	62.0	2,923	71.1
32664 McIntosh	510	286	56.1	407	79.8
32681 Orange Lake	136	75	55.1	117	86.0
32686 Reddick	5,003	3,163	63.2	3,476	69.5
34420 Belleview	16,287	9,393	57.7	11,357	69.7
34431 Dunnellon	7,815	4,181	53.5	6,020	77.0
34432 Dunnellon	12,273	6,052	49.3	9,815	80.0
34470 Ocala	17,838	10,383	58.2	12,592	70.6
34471 Ocala	25,152	14,490	57.6	17,502	69.6
34472 Ocala	25,968	14,376	55.4	17,073	65.7
34473 Ocala	17,029	9,563	56.2	11,221	65.9
34474 Ocala	16,062	9,825	61.2	10,935	68.1
34475 Ocala	12,177	7,906	64.9	7,769	63.8
34476 Ocala	20,862	9,477	45.4	16,671	79.9
34479 Ocala	13,032	7,772	59.6	8,886	68.2
34480 Ocala	19,068	11,431	59.9	12,262	64.3
34481 Ocala	17,536	6,329	36.1	15,633	89.1
34482 Ocala	22,500	14,317	63.6	17,010	75.6
34488 Silver Springs	10,291	5,832	56.7	7,750	75.3
34491 Summerfield	27,454	12,725	46.4	22,212	80.9
Zip Code Total	317,434	176,027	55.5	231,266	72.9
Marion County	331,298	181,799	54.9	243,375	73.5
Florida	18,801,310	11,539,617	61.4	13,059,562	69.5

Source: US Census Bureau, 2010 Census, Table P12.
Prepared by: WellFlorida Council, 2015.

AGE GROUP, GENDER AND RACE

TABLE 11. TOTAL POPULATION BY SELECTED AGE GROUPS AND GENDER, BY ZIP CODE, MARION COUNTY AND FLORIDA, 2010.

Area	Total Population	0 - 17 Years of Age		18 - 64 Years of Age		65 + Years of Age	
		Number	Percent of Zip Code	Number	Percent of Zip Code	Number	Percent of Zip Code
32113 Citra	6,627	1,374	20.7	4,171	62.9	1,082	16.3
32133 East Lake Weir	137	32	23.4	76	55.5	29	21.2
32134 Ft. McCoy	8,084	1,287	15.9	4,677	57.9	2,120	26.2
32179 Ocklawaha	8,156	1,520	18.6	4,971	60.9	1,665	20.4
32195 Weirsdale	3,328	662	19.9	2,008	60.3	658	19.8
32617 Anthony	4,109	878	21.4	2,548	62.0	683	16.6
32664 McIntosh	510	85	16.7	286	56.1	139	27.3
32681 Orange Lake	136	14	10.3	75	55.1	47	34.6
32686 Reddick	5,003	1,087	21.7	3,163	63.2	753	15.1
34420 Belleview	16,287	3,631	22.3	9,393	57.7	3,263	20.0
34431 Dunnellon	7,815	1,285	16.4	4,181	53.5	2,349	30.1
34432 Dunnellon	12,273	1,833	14.9	6,052	49.3	4,388	35.8
34470 Ocala	17,838	3,648	20.5	10,383	58.2	3,807	21.3
34471 Ocala	25,152	5,586	22.2	14,490	57.6	5,076	20.2
34472 Ocala	25,968	6,899	26.6	14,376	55.4	4,693	18.1
34473 Ocala	17,029	4,484	26.3	9,563	56.2	2,982	17.5
34474 Ocala	16,062	3,303	20.6	9,825	61.2	2,934	18.3
34475 Ocala	12,177	2,895	23.8	7,906	64.9	1,376	11.3
34476 Ocala	20,862	3,252	15.6	9,477	45.4	8,133	39.0
34479 Ocala	13,032	3,118	23.9	7,772	59.6	2,142	16.4
34480 Ocala	19,068	5,243	27.5	11,431	59.9	2,394	12.6
34481 Ocala	17,536	1,433	8.2	6,329	36.1	9,774	55.7
34482 Ocala	22,500	3,574	15.9	14,317	63.6	4,609	20.5
34488 Silver Springs	10,291	1,858	18.1	5,832	56.7	2,601	25.3
34491 Summerfield	27,454	3,870	14.1	12,725	46.4	10,859	39.6
Zip Code Total	317,434	62,851	19.8	176,027	55.5	78,556	24.7
Marion County	331,298	64,181	19.4	181,799	54.9	85,318	25.8
Florida	18,801,310	4,002,091	21.3	11,539,617	61.4	3,259,602	17.3

Source: US Census Bureau, 2010 Census, Table P12.
Prepared by: WellFlorida Council, 2015.

TABLE 11 CONT . TOTAL POPULATION BY SELECTED AGE GROUPS AND GENDER, BY ZIP CODE, MARION COUNTY AND FLORIDA, 2010.

Area	Male Population	0 - 17 Years of Age		18 - 64 Years of Age		65 + Years of Age	
		Number	Percent of Zip Code	Number	Percent of Zip Code	Number	Percent of Zip Code
32113 Citra	3,279	695	21.2	2,052	62.6	532	16.2
32133 East Lake Weir	67	19	28.4	36	53.7	12	17.9
32134 Ft. McCoy	4,120	679	16.5	2,334	56.7	1,107	26.9
32179 Ocklawaha	4,126	777	18.8	2,549	61.8	800	19.4
32195 Weirsdale	1,608	330	20.5	958	59.6	320	19.9
32617 Anthony	2,045	470	23.0	1,266	61.9	309	15.1
32664 McIntosh	250	49	19.6	131	52.4	70	28.0
32681 Orange Lake	78	9	11.5	42	53.8	27	34.6
32686 Reddick	2,493	572	22.9	1,547	62.1	374	15.0
34420 Belleview	7,859	1,870	23.8	4,525	57.6	1,464	18.6
34431 Dunnellon	3,772	656	17.4	2,004	53.1	1,112	29.5
34432 Dunnellon	5,951	949	15.9	2,921	49.1	2,081	35.0
34470 Ocala	8,359	1,854	22.2	4,952	59.2	1,553	18.6
34471 Ocala	11,656	2,797	24.0	6,875	59.0	1,984	17.0
34472 Ocala	12,296	3,521	28.6	6,676	54.3	2,099	17.1
34473 Ocala	8,065	2,237	27.7	4,384	54.4	1,444	17.9
34474 Ocala	7,681	1,694	22.1	4,746	61.8	1,241	16.2
34475 Ocala	6,348	1,507	23.7	4,244	66.9	597	9.4
34476 Ocala	9,876	1,678	17.0	4,371	44.3	3,827	38.8
34479 Ocala	6,188	1,608	26.0	3,626	58.6	954	15.4
34480 Ocala	9,237	2,666	28.9	5,443	58.9	1,128	12.2
34481 Ocala	8,038	749	9.3	2,856	35.5	4,433	55.2
34482 Ocala	10,458	1,872	17.9	6,356	60.8	2,230	21.3
34488 Silver Springs	5,132	989	19.3	2,850	55.5	1,293	25.2
34491 Summerfield	13,283	1,986	15.0	5,993	45.1	5,304	39.9
Zip Code Total	152,265	32,233	21.2	83,737	55.0	36,295	23.8
Marion County	158,993	32,931	20.7	86,368	54.3	39,694	25.0
Florida	9,189,355	2,046,991	22.3	5,691,938	61.9	1,450,426	15.8

Source: US Census Bureau, 2010 Census, Table P12.
Prepared by: WellFlorida Council, 2015.

TABLE 11 CONT . TOTAL POPULATION BY SELECTED AGE GROUPS AND GENDER, BY ZIP CODE, MARION COUNTY AND FLORIDA, 2010.

Area	Female Population	0 - 17 Years of Age		18 - 64 Years of Age		65 + Years of Age	
		Number	Percent of Zip Code	Number	Percent of Zip Code	Number	Percent of Zip Code
32113 Citra	3,348	679	20.3	2,119	63.3	550	16.4
32133 East Lake Weir	70	13	18.6	40	57.1	17	24.3
32134 Ft. McCoy	3,964	608	15.3	2,343	59.1	1,013	25.6
32179 Ocklawaha	4,030	743	18.4	2,422	60.1	865	21.5
32195 Weirsdale	1,720	332	19.3	1,050	61.0	338	19.7
32617 Anthony	2,064	408	19.8	1,282	62.1	374	18.1
32664 McIntosh	260	36	13.8	155	59.6	69	26.5
32681 Orange Lake	58	5	8.6	33	56.9	20	34.5
32686 Reddick	2,510	515	20.5	1,616	64.4	379	15.1
34420 Belleview	8,428	1,761	20.9	4,868	57.8	1,799	21.3
34431 Dunnellon	4,043	629	15.6	2,177	53.8	1,237	30.6
34432 Dunnellon	6,322	884	14.0	3,131	49.5	2,307	36.5
34470 Ocala	9,479	1,794	18.9	5,431	57.3	2,254	23.8
34471 Ocala	13,496	2,789	20.7	7,615	56.4	3,092	22.9
34472 Ocala	13,672	3,378	24.7	7,700	56.3	2,594	19.0
34473 Ocala	8,964	2,247	25.1	5,179	57.8	1,538	17.2
34474 Ocala	8,381	1,609	19.2	5,079	60.6	1,693	20.2
34475 Ocala	5,829	1,388	23.8	3,662	62.8	779	13.4
34476 Ocala	10,986	1,574	14.3	5,106	46.5	4,306	39.2
34479 Ocala	6,844	1,510	22.1	4,146	60.6	1,188	17.4
34480 Ocala	9,831	2,577	26.2	5,988	60.9	1,266	12.9
34481 Ocala	9,498	684	7.2	3,473	36.6	5,341	56.2
34482 Ocala	12,042	1,702	14.1	7,961	66.1	2,379	19.8
34488 Silver Springs	5,159	869	16.8	2,982	57.8	1,308	25.4
34491 Summerfield	14,171	1,884	13.3	6,732	47.5	5,555	39.2
Zip Code Total	165,169	30,618	18.5	92,290	55.9	42,261	25.6
Marion County	172,305	31,250	18.1	95,431	55.4	45,624	26.5
Florida	9,611,955	1,955,100	20.3	5,847,679	60.8	1,809,176	18.8

Source: US Census Bureau, 2010 Census, Table P12.
Prepared by: WellFlorida Council, 2015.

TABLE 12. TOTAL WHITE POPULATION BY SELECTED AGE GROUPS AND GENDER, BY ZIP CODE, MARION COUNTY AND FLORIDA, 2010.

Area	Total White Population	0 - 17 Years of Age		18 - 64 Years of Age		65 + Years of Age	
		Number	Percent of Zip Code	Number	Percent of Zip Code	Number	Percent of Zip Code
32113 Citra	5,316	975	18.3	3,403	64.0	938	17.6
32133 East Lake Weir	123	27	22.0	70	56.9	26	21.1
32134 Ft. McCoy	7,779	1,221	15.7	4,485	57.7	2,073	26.6
32179 Ocklawaha	7,611	1,378	18.1	4,644	61.0	1,589	20.9
32195 Weirsdale	2,910	546	18.8	1,755	60.3	609	20.9
32617 Anthony	3,396	657	19.3	2,142	63.1	597	17.6
32664 McIntosh	462	76	16.5	258	55.8	128	27.7
32681 Orange Lake	122	14	11.5	65	53.3	43	35.2
32686 Reddick	2,929	503	17.2	1,915	65.4	511	17.4
34420 Belleview	14,501	3,052	21.0	8,345	57.5	3,104	21.4
34431 Dunnellon	7,229	1,146	15.9	3,840	53.1	2,243	31.0
34432 Dunnellon	11,177	1,541	13.8	5,407	48.4	4,229	37.8
34470 Ocala	14,426	2,408	16.7	8,430	58.4	3,588	24.9
34471 Ocala	20,115	4,079	20.3	11,592	57.6	4,444	22.1
34472 Ocala	17,873	4,116	23.0	10,076	56.4	3,681	20.6
34473 Ocala	10,409	2,333	22.4	5,917	56.8	2,159	20.7
34474 Ocala	12,484	2,265	18.1	7,504	60.1	2,715	21.7
34475 Ocala	5,249	901	17.2	3,715	70.8	633	12.1
34476 Ocala	17,814	2,286	12.8	7,857	44.1	7,671	43.1
34479 Ocala	10,914	2,259	20.7	6,612	60.6	2,043	18.7
34480 Ocala	15,728	4,051	25.8	9,546	60.7	2,131	13.5
34481 Ocala	16,086	1,107	6.9	5,555	34.5	9,424	58.6
34482 Ocala	16,105	2,033	12.6	9,801	60.9	4,271	26.5
34488 Silver Springs	9,524	1,604	16.8	5,383	56.5	2,537	26.6
34491 Summerfield	25,141	3,151	12.5	11,426	45.4	10,564	42.0
Zip Code Total	255,423	43,729	17.1	139,743	54.7	71,951	28.2
Marion County	268,284	44,845	16.7	144,914	54.0	78,525	29.3
Florida	14,109,162	2,616,093	18.5	8,589,625	60.9	2,903,444	20.6

Source: US Census Bureau, 2010 Census, Table P12A.
Prepared by: WellFlorida Council, 2015.

TABLE 12 CONT . TOTAL WHITE POPULATION BY SELECTED AGE GROUPS AND GENDER, BY ZIP CODE, MARION COUNTY AND FLORIDA, 2010.

Area	White Male Population	0 - 17 Years of Age		18 - 64 Years of Age		65 + Years of Age	
		Number	Percent of Zip Code	Number	Percent of Zip Code	Number	Percent of Zip Code
32113 Citra	2,594	478	18.4	1,647	63.5	469	18.1
32133 East Lake Weir	61	17	27.9	33	54.1	11	18.0
32134 Ft. McCoy	3,950	644	16.3	2,223	56.3	1,083	27.4
32179 Ocklawaha	3,849	708	18.4	2,374	61.7	767	19.9
32195 Weirsdale	1,423	283	19.9	840	59.0	300	21.1
32617 Anthony	1,698	358	21.1	1,068	62.9	272	16.0
32664 McIntosh	230	45	19.6	118	51.3	67	29.1
32681 Orange Lake	69	9	13.0	36	52.2	24	34.8
32686 Reddick	1,482	278	18.8	938	63.3	266	17.9
34420 Belleview	6,940	1,561	22.5	3,988	57.5	1,391	20.0
34431 Dunnellon	3,483	584	16.8	1,835	52.7	1,064	30.5
34432 Dunnellon	5,432	806	14.8	2,605	48.0	2,021	37.2
34470 Ocala	6,782	1,226	18.1	4,083	60.2	1,473	21.7
34471 Ocala	9,313	2,049	22.0	5,512	59.2	1,752	18.8
34472 Ocala	8,548	2,069	24.2	4,783	56.0	1,696	19.8
34473 Ocala	4,988	1,164	23.3	2,761	55.4	1,063	21.3
34474 Ocala	5,936	1,183	19.9	3,612	60.8	1,141	19.2
34475 Ocala	2,936	477	16.2	2,165	73.7	294	10.0
34476 Ocala	8,427	1,199	14.2	3,612	42.9	3,616	42.9
34479 Ocala	5,176	1,143	22.1	3,120	60.3	913	17.6
34480 Ocala	7,625	2,063	27.1	4,550	59.7	1,012	13.3
34481 Ocala	7,345	572	7.8	2,491	33.9	4,282	58.3
34482 Ocala	7,389	1,057	14.3	4,250	57.5	2,082	28.2
34488 Silver Springs	4,745	851	17.9	2,630	55.4	1,264	26.6
34491 Summerfield	12,143	1,620	13.3	5,340	44.0	5,183	42.7
Zip Code Total	122,564	22,444	18.3	66,614	54.4	33,506	27.3
Marion County	128,761	23,023	17.9	68,931	53.5	36,807	28.6
Florida	6,908,034	1,342,890	19.4	4,263,532	61.7	1,301,612	18.8

Source: US Census Bureau, 2010 Census, Table P12A.
Prepared by: WellFlorida Council, 2015.

TABLE 12 CONT . TOTAL WHITE POPULATION BY SELECTED AGE GROUPS AND GENDER, BY ZIP CODE, MARION COUNTY AND FLORIDA, 2010.

Area	White Female Population	0 - 17 Years of Age		18 - 64 Years of Age		65 + Years of Age	
		Number	Percent of Zip Code	Number	Percent of Zip Code	Number	Percent of Zip Code
32113 Citra	2,722	497	18.3	1,756	64.5	469	17.2
32133 East Lake Weir	62	10	16.1	37	59.7	15	24.2
32134 Ft. McCoy	3,829	577	15.1	2,262	59.1	990	25.9
32179 Ocklawaha	3,762	670	17.8	2,270	60.3	822	21.9
32195 Weirsdale	1,487	263	17.7	915	61.5	309	20.8
32617 Anthony	1,698	299	17.6	1,074	63.3	325	19.1
32664 McIntosh	232	31	13.4	140	60.3	61	26.3
32681 Orange Lake	53	5	9.4	29	54.7	19	35.8
32686 Reddick	1,447	225	15.5	977	67.5	245	16.9
34420 Belleview	7,561	1,491	19.7	4,357	57.6	1,713	22.7
34431 Dunnellon	3,746	562	15.0	2,005	53.5	1,179	31.5
34432 Dunnellon	5,745	735	12.8	2,802	48.8	2,208	38.4
34470 Ocala	7,644	1,182	15.5	4,347	56.9	2,115	27.7
34471 Ocala	10,802	2,030	18.8	6,080	56.3	2,692	24.9
34472 Ocala	9,325	2,047	22.0	5,293	56.8	1,985	21.3
34473 Ocala	5,421	1,169	21.6	3,156	58.2	1,096	20.2
34474 Ocala	6,548	1,082	16.5	3,892	59.4	1,574	24.0
34475 Ocala	2,313	424	18.3	1,550	67.0	339	14.7
34476 Ocala	9,387	1,087	11.6	4,245	45.2	4,055	43.2
34479 Ocala	5,738	1,116	19.4	3,492	60.9	1,130	19.7
34480 Ocala	8,103	1,988	24.5	4,996	61.7	1,119	13.8
34481 Ocala	8,741	535	6.1	3,064	35.1	5,142	58.8
34482 Ocala	8,716	976	11.2	5,551	63.7	2,189	25.1
34488 Silver Springs	4,779	753	15.8	2,753	57.6	1,273	26.6
34491 Summerfield	12,998	1,531	11.8	6,086	46.8	5,381	41.4
Zip Code Total	132,859	21,285	16.0	73,129	55.0	38,445	28.9
Marion County	139,523	21,822	15.6	75,983	54.5	41,718	29.9
Florida	7,201,128	1,273,203	17.7	4,326,093	60.1	1,601,832	22.2

Source: US Census Bureau, 2010 Census, Table P12A.
Prepared by: WellFlorida Council, 2015.

TABLE 13. TOTAL BLACK POPULATION BY SELECTED AGE GROUPS AND GENDER, BY ZIP CODE, MARION COUNTY AND FLORIDA, 2010.

Area	Total Black Population	0 - 17 Years of Age		18 - 64 Years of Age		65 + Years of Age	
		Number	Percent of Zip Code	Number	Percent of Zip Code	Number	Percent of Zip Code
32113 Citra	995	295	29.6	577	58.0	123	12.4
32133 East Lake Weir	7	1	14.3	4	57.1	2	28.6
32134 Ft. McCoy	73	9	12.3	49	67.1	15	20.5
32179 Ocklawaha	287	71	24.7	167	58.2	49	17.1
32195 Weirsdale	274	68	24.8	162	59.1	44	16.1
32617 Anthony	402	96	23.9	239	59.5	67	16.7
32664 McIntosh	32	4	12.5	19	59.4	9	28.1
32681 Orange Lake	6	0	0.0	4	66.7	2	33.3
32686 Reddick	1,639	425	25.9	998	60.9	216	13.2
34420 Belleview	786	218	27.7	480	61.1	88	11.2
34431 Dunnellon	245	54	22.0	135	55.1	56	22.9
34432 Dunnellon	549	110	20.0	337	61.4	102	18.6
34470 Ocala	2,250	820	36.4	1,296	57.6	134	6.0
34471 Ocala	3,325	911	27.4	1,912	57.5	502	15.1
34472 Ocala	5,590	1,860	33.3	2,894	51.8	836	15.0
34473 Ocala	4,270	1,375	32.2	2,304	54.0	591	13.8
34474 Ocala	1,491	379	25.4	981	65.8	131	8.8
34475 Ocala	6,356	1,786	28.1	3,856	60.7	714	11.2
34476 Ocala	1,627	491	30.2	832	51.1	304	18.7
34479 Ocala	1,466	595	40.6	810	55.3	61	4.2
34480 Ocala	1,921	652	33.9	1,090	56.7	179	9.3
34481 Ocala	784	166	21.2	418	53.3	200	25.5
34482 Ocala	4,594	927	20.2	3,417	74.4	250	5.4
34488 Silver Springs	383	135	35.2	223	58.2	25	6.5
34491 Summerfield	921	283	30.7	495	53.7	143	15.5
Zip Code Total	40,273	11,731	29.1	23,699	58.8	4,843	12.0
Marion County	40,828	11,824	29.0	24,050	58.9	4,954	12.1
Florida	2,999,862	863,432	28.8	1,883,291	62.8	253,139	8.4

Source: US Census Bureau, 2010 Census, Table P12B.
Prepared by: WellFlorida Council, 2015.

TABLE 13 CONT . TOTAL BLACK POPULATION BY SELECTED AGE GROUPS AND GENDER, BY ZIP CODE, MARION COUNTY AND FLORIDA, 2010.

Area	Black Male Population	0 - 17 Years of Age		18 - 64 Years of Age		65 + Years of Age	
		Number	Percent of Zip Code	Number	Percent of Zip Code	Number	Percent of Zip Code
32113 Citra	505	158	31.3	294	58.2	53	10.5
32133 East Lake Weir	3	-	-	2	66.7	1	33.3
32134 Ft. McCoy	36	5	13.9	24	66.7	7	19.4
32179 Ocklawaha	143	30	21.0	91	63.6	22	15.4
32195 Weirsdale	121	28	23.1	75	62.0	18	14.9
32617 Anthony	190	50	26.3	113	59.5	27	14.2
32664 McIntosh	14	2	14.3	9	64.3	3	21.4
32681 Orange Lake	4	0	0.0	3	75.0	1	25.0
32686 Reddick	767	208	27.1	470	61.3	89	11.6
34420 Belleview	407	112	27.5	252	61.9	43	10.6
34431 Dunnellon	120	25	20.8	67	55.8	28	23.3
34432 Dunnellon	255	58	22.7	160	62.7	37	14.5
34470 Ocala	1,036	426	41.1	561	54.2	49	4.7
34471 Ocala	1,503	467	31.1	861	57.3	175	11.6
34472 Ocala	2,539	960	37.8	1,245	49.0	334	13.2
34473 Ocala	1,939	682	35.2	995	51.3	262	13.5
34474 Ocala	671	185	27.6	434	64.7	52	7.7
34475 Ocala	3,116	922	29.6	1,904	61.1	290	9.3
34476 Ocala	766	243	31.7	388	50.7	135	17.6
34479 Ocala	661	310	46.9	329	49.8	22	3.3
34480 Ocala	918	321	35.0	514	56.0	83	9.0
34481 Ocala	379	101	26.6	197	52.0	81	21.4
34482 Ocala	2,119	495	23.4	1,512	71.4	112	5.3
34488 Silver Springs	180	79	43.9	96	53.3	5	2.8
34491 Summerfield	439	140	31.9	236	53.8	63	14.4
Zip Code Total	18,831	6,007	31.9	10,832	57.5	1,992	10.6
Marion County	19,115	6,064	31.7	11,001	57.6	2,050	10.7
Florida	1,443,269	438,947	30.4	900,012	62.4	104,310	7.2

Source: US Census Bureau, 2010 Census, Table P12B.
Prepared by: WellFlorida Council, 2015.

TABLE 13 CONT . TOTAL BLACK POPULATION BY SELECTED AGE GROUPS AND GENDER, BY ZIP CODE, MARION COUNTY AND FLORIDA, 2010.

Area	Black Female Population	0 - 17 Years of Age		18 - 64 Years of Age		65 + Years of Age	
		Number	Percent of Zip Code	Number	Percent of Zip Code	Number	Percent of Zip Code
32113 Citra	490	137	28.0	283	57.8	70	14.3
32133 East Lake Weir	4	1	25.0	2	50.0	1	25.0
32134 Ft. McCoy	37	4	10.8	25	67.6	8	21.6
32179 Ocklawaha	144	41	28.5	76	52.8	27	18.8
32195 Weirsdale	153	40	26.1	87	56.9	26	17.0
32617 Anthony	212	46	21.7	126	59.4	40	18.9
32664 McIntosh	18	2	11.1	10	55.6	6	33.3
32681 Orange Lake	2	0	0.0	1	50.0	1	50.0
32686 Reddick	872	217	24.9	528	60.6	127	14.6
34420 Belleview	379	106	28.0	228	60.2	45	11.9
34431 Dunnellon	125	29	23.2	68	54.4	28	22.4
34432 Dunnellon	294	52	17.7	177	60.2	65	22.1
34470 Ocala	1,214	394	32.5	735	60.5	85	7.0
34471 Ocala	1,822	444	24.4	1,051	57.7	327	17.9
34472 Ocala	3,051	900	29.5	1,649	54.0	502	16.5
34473 Ocala	2,331	693	29.7	1,309	56.2	329	14.1
34474 Ocala	820	194	23.7	547	66.7	79	9.6
34475 Ocala	3,240	864	26.7	1,952	60.2	424	13.1
34476 Ocala	861	248	28.8	444	51.6	169	19.6
34479 Ocala	805	285	35.4	481	59.8	39	4.8
34480 Ocala	1,003	331	33.0	576	57.4	96	9.6
34481 Ocala	405	65	16.0	221	54.6	119	29.4
34482 Ocala	2,475	432	17.5	1,905	77.0	138	5.6
34488 Silver Springs	203	56	27.6	127	62.6	20	9.9
34491 Summerfield	482	143	29.7	259	53.7	80	16.6
Zip Code Total	21,442	5,724	26.7	12,867	60.0	2,851	13.3
Marion County	21,713	5,760	26.5	13,049	60.1	2,904	13.4
Florida	1,556,593	424,485	27.3	983,279	63.2	148,829	9.6

Source: US Census Bureau, 2010 Census, Table P12B.
Prepared by: WellFlorida Council, 2015.

AGE GROUP, GENDER AND ETHNICITY

TABLE 14. TOTAL HISPANIC POPULATION BY SELECTED AGE GROUPS AND GENDER, BY ZIP CODE, MARION COUNTY AND FLORIDA, 2010.

Area	Total Hispanic Population	0 - 17 Years of Age		18 - 64 Years of Age		65 + Years of Age	
		Number	Percent of Zip Code	Number	Percent of Zip Code	Number	Percent of Zip Code
32113 Citra	494	174	35.2	292	59.1	28	5.7
32133 East Lake Weir	3	1	33.3	1	33.3	1	33.3
32134 Ft. McCoy	245	85	34.7	131	53.5	29	11.8
32179 Ocklawaha	347	101	29.1	206	59.4	40	11.5
32195 Weirsdale	198	68	34.3	113	57.1	17	8.6
32617 Anthony	403	140	34.7	238	59.1	25	6.2
32664 McIntosh	20	8	40.0	12	60.0	0	0.0
32681 Orange Lake	7	0	0.0	3	42.9	4	57.1
32686 Reddick	571	210	36.8	347	60.8	14	2.5
34420 Belleview	1,516	510	33.6	862	56.9	144	9.5
34431 Dunnellon	636	144	22.6	364	57.2	128	20.1
34432 Dunnellon	1,007	313	31.1	574	57.0	120	11.9
34470 Ocala	1,569	492	31.4	896	57.1	181	11.5
34471 Ocala	2,387	781	32.7	1,383	57.9	223	9.3
34472 Ocala	4,299	1,449	33.7	2,388	55.5	462	10.7
34473 Ocala	5,798	1,827	31.5	3,239	55.9	732	12.6
34474 Ocala	3,058	961	31.4	1,916	62.7	181	5.9
34475 Ocala	976	348	35.7	576	59.0	52	5.3
34476 Ocala	2,258	692	30.6	1,256	55.6	310	13.7
34479 Ocala	979	327	33.4	569	58.1	83	8.5
34480 Ocala	1,818	658	36.2	1,053	57.9	107	5.9
34481 Ocala	1,118	303	27.1	590	52.8	225	20.1
34482 Ocala	2,874	919	32.0	1,797	62.5	158	5.5
34488 Silver Springs	402	136	33.8	229	57.0	37	9.2
34491 Summerfield	2,417	735	30.4	1,396	57.8	286	11.8
Zip Code Total	35,400	11,382	32.2	20,431	57.7	3,587	10.1
Marion County	36,137	11,616	32.1	20,819	57.6	3,702	10.2
Florida	4,223,806	1,104,624	26.2	2,682,984	63.5	436,198	10.3

Source: US Census Bureau, 2010 Census, Table P12H.
Prepared by: WellFlorida Council, 2015.

TABLE 14 CONT . TOTAL HISPANIC POPULATION BY SELECTED AGE GROUPS AND GENDER, BY ZIP CODE, MARION COUNTY AND FLORIDA, 2010.

Area	Hispanic Male Population	0 - 17 Years of Age		18 - 64 Years of Age		65 + Years of Age	
		Number	Percent of Zip Code	Number	Percent of Zip Code	Number	Percent of Zip Code
32113 Citra	263	91	34.6	159	60.5	13	4.9
32133 East Lake Weir	0	0	0.0	0	0	0.0	1.0
32134 Ft. McCoy	143	45	31.5	82	57.3	16	11.2
32179 Ocklawaha	181	48	26.5	113	62.4	20	11.0
32195 Weirsdale	89	31	34.8	52	58.4	6	6.7
32617 Anthony	215	75	34.9	127	59.1	13	6.0
32664 McIntosh	14	7	50.0	7	50.0	0	0.0
32681 Orange Lake	3	0	0.0	2	66.7	1	33.3
32686 Reddick	327	116	35.5	202	61.8	9	2.8
34420 Belleview	766	273	35.6	427	55.7	66	8.6
34431 Dunnellon	311	69	22.2	183	58.8	59	19.0
34432 Dunnellon	507	160	31.6	284	56.0	63	12.4
34470 Ocala	801	270	33.7	454	56.7	77	9.6
34471 Ocala	1,150	386	33.6	668	58.1	96	8.3
34472 Ocala	2,053	739	36.0	1,110	54.1	204	9.9
34473 Ocala	2,780	915	32.9	1,522	54.7	343	12.3
34474 Ocala	1,601	494	30.9	1,018	63.6	89	5.6
34475 Ocala	487	173	35.5	292	60.0	22	4.5
34476 Ocala	1,112	360	32.4	609	54.8	143	12.9
34479 Ocala	526	177	33.7	308	58.6	41	7.8
34480 Ocala	917	342	37.3	525	57.3	50	5.5
34481 Ocala	531	140	26.4	288	54.2	103	19.4
34482 Ocala	1,558	471	30.2	1,008	64.7	79	5.1
34488 Silver Springs	208	62	29.8	127	61.1	19	9.1
34491 Summerfield	1,248	380	30.4	740	59.3	128	10.3
Zip Code Total	17,791	5,824	32.7	10,307	57.9	1,660	9.3
Marion County	18,185	5,946	32.7	10,527	57.9	1,712	9.4
Florida	2,086,858	565,858	27.1	1,339,704	64.2	181,296	8.7

Source: US Census Bureau, 2010 Census, Table P12H.
Prepared by: WellFlorida Council, 2015.

TABLE 14 CONT . TOTAL HISPANIC POPULATION BY SELECTED AGE GROUPS AND GENDER, BY ZIP CODE, MARION COUNTY AND FLORIDA, 2010.

Area	Hispanic Female Population	0 - 17 Years of Age		18 - 64 Years of Age		65 + Years of Age	
		Number	Percent of Zip Code	Number	Percent of Zip Code	Number	Percent of Zip Code
32113 Citra	231	83	35.9	133	57.6	15	6.5
32133 East Lake Weir	3	1	33.3	1	33.3	1	33.3
32134 Ft. McCoy	102	40	39.2	49	48.0	13	12.7
32179 Ocklawaha	166	53	31.9	93	56.0	20	12.0
32195 Weirsdale	109	37	33.9	61	56.0	11	10.1
32617 Anthony	188	65	34.6	111	59.0	12	6.4
32664 McIntosh	6	1	16.7	5	83.3	0	0.0
32681 Orange Lake	4	0	0.0	1	25.0	3	75.0
32686 Reddick	244	94	38.5	145	59.4	5	2.0
34420 Belleview	750	237	31.6	435	58.0	78	10.4
34431 Dunnellon	325	75	23.1	181	55.7	69	21.2
34432 Dunnellon	500	153	30.6	290	58.0	57	11.4
34470 Ocala	768	222	28.9	442	57.6	104	13.5
34471 Ocala	1,237	395	31.9	715	57.8	127	10.3
34472 Ocala	2,246	710	31.6	1,278	56.9	258	11.5
34473 Ocala	3,018	912	30.2	1,717	56.9	389	12.9
34474 Ocala	1,457	467	32.1	898	61.6	92	6.3
34475 Ocala	489	175	35.8	284	58.1	30	6.1
34476 Ocala	1,146	332	29.0	647	56.5	167	14.6
34479 Ocala	453	150	33.1	261	57.6	42	9.3
34480 Ocala	901	316	35.1	528	58.6	57	6.3
34481 Ocala	587	163	27.8	302	51.4	122	20.8
34482 Ocala	1,316	448	34.0	789	60.0	79	6.0
34488 Silver Springs	194	74	38.1	102	52.6	18	9.3
34491 Summerfield	1,169	355	30.4	656	56.1	158	13.5
Zip Code Total	17,609	5,558	31.6	10,124	57.5	1,927	10.9
Marion County	17,952	5,670	31.6	10,292	57.3	1,990	11.1
Florida	2,136,948	538,766	25.2	1,343,280	62.9	254,902	11.9

Source: US Census Bureau, 2010 Census, Table P12H.
Prepared by: WellFlorida Council, 2015.

GROUP QUARTERS

TABLE 15. TOTAL POPULATION IN GROUP QUARTERS BY GENDER, BY ZIP CODE, MARION COUNTY AND FLORIDA, 2010.

Area	Total Population	Total Group Quarters Population	Percent of Total Population
32113 Citra	6,627	123	1.9
32133 East Lake Weir	137	0	0.0
32134 Ft. McCoy	8,084	5	0.1
32179 Ocklawaha	8,156	9	0.1
32195 Weirsdale	3,328	0	0.0
32617 Anthony	4,109	0	0.0
32664 McIntosh	510	0	0.0
32681 Orange Lake	136	0	0.0
32686 Reddick	5,003	16	0.3
34420 Belleview	16,287	39	0.2
34431 Dunnellon	7,815	0	0.0
34432 Dunnellon	12,273	177	1.4
34470 Ocala	17,838	324	1.8
34471 Ocala	25,152	617	2.5
34472 Ocala	25,968	10	0.0
34473 Ocala	17,029	4	0.0
34474 Ocala	16,062	523	3.3
34475 Ocala	12,177	1,864	15.3
34476 Ocala	20,862	0	0.0
34479 Ocala	13,032	33	0.3
34480 Ocala	19,068	20	0.1
34481 Ocala	17,536	13	0.1
34482 Ocala	22,500	4,405	19.6
34488 Silver Springs	10,291	42	0.4
34491 Summerfield	27,454	19	0.1
Zip Code Total	316,788	8,243	2.6
Marion County	331,298	8,239	2.5
Florida	18,801,310	421,709	2.2

The group quarters population includes all people not living in households. Two general categories of people in group quarters are recognized by the Census: (1) the institutionalized population and (2) the noninstitutionalized population. The institutionalized population includes people under formally authorized, supervised care or custody in institutions at the time of enumeration; such as correctional institutions, nursing homes and juvenile institutions. The noninstitutionalized population includes all people who live in group quarters other than institutions, such as college dormitories, military quarters, and group homes. Also, included are staff residing at institutional group quarters.

Source: US Census Bureau, 2010 Census, Table QTP13.

Prepared by: WellFlorida Council, 2015.

TABLE 15 CONT. TOTAL POPULATION IN GROUP QUARTERS BY GENDER, BY ZIP CODE, MARION COUNTY AND FLORIDA, 2010.

Area	Total Male Population	Total Group Quarters Population	Percent of Total Population
32113 Citra	3,279	96	2.9
32133 East Lake Weir	67	0	0.0
32134 Ft. McCoy	4,120	2	0.0
32179 Ocklawaha	4,126	8	0.2
32195 Weirsdale	1,608	0	0.0
32617 Anthony	2,045	0	0.0
32664 McIntosh	250	0	0.0
32681 Orange Lake	78	0	0.0
32686 Reddick	2,493	8	0.3
34420 Belleview	7,859	17	0.2
34431 Dunnellon	3,772	0	0.0
34432 Dunnellon	5,951	64	1.1
34470 Ocala	8,359	232	2.8
34471 Ocala	11,656	223	1.9
34472 Ocala	12,296	7	0.1
34473 Ocala	8,065	0	0.0
34474 Ocala	7,681	181	2.4
34475 Ocala	6,348	1,535	24.2
34476 Ocala	9,876	0	0.0
34479 Ocala	6,188	23	0.4
34480 Ocala	9,237	12	0.1
34481 Ocala	8,038	8	0.1
34482 Ocala	10,458	1,688	16.1
34488 Silver Springs	5,132	42	0.8
34491 Summerfield	13,283	9	0.1
Zip Code Total	151,937	4,155	2.7
Marion County	158,993	4,154	2.6
Florida	9,189,355	279,076	3.0

The group quarters population includes all people not living in households. Two general categories of people in group quarters are recognized by the Census: (1) the institutionalized population and (2) the noninstitutionalized population. The institutionalized population includes people under formally authorized, supervised care or custody in institutions at the time of enumeration; such as correctional institutions, nursing homes and juvenile institutions. The noninstitutionalized population includes all people who live in group quarters other than institutions, such as college dormitories, military quarters, and group homes. Also, included are staff residing at institutional group quarters.

Source: US Census Bureau, 2010 Census, Table QTP13.

Prepared by: WellFlorida Council, 2015.

TABLE 15 CONT. TOTAL POPULATION IN GROUP QUARTERS BY GENDER, BY ZIP CODE, MARION COUNTY AND FLORIDA, 2010.

Area	Total Female Population	Total Group Quarters Population	Percent of Total Population
32113 Citra	3,348	27	0.8
32133 East Lake Weir	70	0	0.0
32134 Ft. McCoy	3,964	3	0.1
32179 Ocklawaha	4,030	1	0.0
32195 Weirsdale	1,720	0	0.0
32617 Anthony	2,064	0	0.0
32664 McIntosh	260	0	0.0
32681 Orange Lake	58	0	0.0
32686 Reddick	2,510	8	0.3
34420 Belleview	8,428	22	0.3
34431 Dunnellon	4,043	0	0.0
34432 Dunnellon	6,322	113	1.8
34470 Ocala	9,479	92	1.0
34471 Ocala	13,496	394	2.9
34472 Ocala	13,672	3	0.0
34473 Ocala	8,964	4	0.0
34474 Ocala	8,381	342	4.1
34475 Ocala	5,829	329	5.6
34476 Ocala	10,986	0	0.0
34479 Ocala	6,844	10	0.1
34480 Ocala	9,831	8	0.1
34481 Ocala	9,498	5	0.1
34482 Ocala	12,042	2,717	22.6
34488 Silver Springs	5,159	0	0.0
34491 Summerfield	14,171	10	0.1
Zip Code Total	164,851	4,088	2.5
Marion County	172,305	4,085	2.4
Florida	9,611,955	142,633	1.5

The group quarters population includes all people not living in households. Two general categories of people in group quarters are recognized by the Census: (1) the institutionalized population and (2) the noninstitutionalized population. The institutionalized population includes people under formally authorized, supervised care or custody in institutions at the time of enumeration; such as correctional institutions, nursing homes and juvenile institutions. The noninstitutionalized population includes all people who live in group quarters other than institutions, such as college dormitories, military quarters, and group homes. Also, included are staff residing at institutional group quarters.

Source: US Census Bureau, 2010 Census, Table QTP13.

Prepared by: WellFlorida Council, 2015.

TABLE 16. TOTAL POPULATION IN GROUP QUARTERS BY TYPE OF POPULATION, BY ZIP CODE, MARION COUNTY AND FLORIDA, 2010.

Area	Total Population	Total Institutionalized Population	Percent of Population	Total Noninstitutionalized Population	Percent of Population
32113 Citra	6,627	13	0.2	110	1.7
32133 East Lake Weir	137	0	0.0	0	0.0
32134 Ft. McCoy	8,084	0	0.0	5	0.1
32179 Ocklawaha	8,156	0	0.0	9	0.1
32195 Weirsdale	3,328	0	0.0	0	0.0
32617 Anthony	4,109	0	0.0	0	0.0
32664 McIntosh	510	0	0.0	0	0.0
32681 Orange Lake	136	0	0.0	0	0.0
32686 Reddick	5,003	0	0.0	16	0.3
34420 Belleview	16,287	14	0.1	25	0.2
34431 Dunnellon	7,815	0	0.0	0	0.0
34432 Dunnellon	12,273	177	1.4	0	0.0
34470 Ocala	17,838	263	1.5	61	0.3
34471 Ocala	25,152	523	2.1	94	0.4
34472 Ocala	25,968	7	0.0	3	0.0
34473 Ocala	17,029	2	0.0	2	0.0
34474 Ocala	16,062	358	2.2	165	1.0
34475 Ocala	12,177	1,718	14.1	146	1.2
34476 Ocala	20,862	0	0.0	0	0.0
34479 Ocala	13,032	33	0.3	0	0.0
34480 Ocala	19,068	6	0.0	14	0.1
34481 Ocala	17,536	12	0.1	1	0.0
34482 Ocala	22,500	4,344	19.3	61	0.3
34488 Silver Springs	10,291	42	0.4	0	0.0
34491 Summerfield	27,454	12	0.0	7	0.0
Zip Code Total	316,788	7,524	2.4	719	0.2
Marion County	331,298	7,524	2.3	715	0.2
Florida	18,801,310	254,506	1.4	167,203	0.9

The group quarters population includes all people not living in households. Two general categories of people in group quarters are recognized by the Census: (1) the institutionalized population and (2) the noninstitutionalized population. The institutionalized population includes people under formally authorized, supervised care or custody in institutions at the time of enumeration; such as correctional institutions, nursing homes and juvenile institutions. The noninstitutionalized population includes all people who live in group quarters other than institutions, such as college dormitories, military quarters, and group homes. Also, included are staff residing at institutional group quarters.
Source: US Census Bureau, 2010 Census, Table P42.
Prepared by: WellFlorida Council, 2015.

FAMILIES

TABLE 17. TOTAL FAMILY POPULATION, FAMILY HOUSEHOLDS AND AVERAGE FAMILY SIZE BY ZIP CODE, MARION COUNTY AND FLORIDA, 2010.

Area	Family Population	Family Households	Average Family Size
32113 Citra	5,222	1,735	3.01
32133 East Lake Weir	108	36	3.00
32134 Ft. McCoy	6,096	2,267	2.69
32179 Ocklawaha	6,317	2,244	2.82
32195 Weirsdale	2,744	948	2.89
32617 Anthony	3,439	1,162	2.96
32664 McIntosh	391	155	2.52
32681 Orange Lake	100	41	2.44
32686 Reddick	4,054	1,325	3.06
34420 Belleview	12,884	4,412	2.92
34431 Dunnellon	6,362	2,365	2.69
34432 Dunnellon	9,724	3,680	2.64
34470 Ocala	12,923	4,620	2.80
34471 Ocala	19,193	6,505	2.95
34472 Ocala	21,671	7,067	3.07
34473 Ocala	14,617	4,659	3.14
34474 Ocala	11,425	3,990	2.86
34475 Ocala	8,146	2,590	3.15
34476 Ocala	17,386	6,642	2.62
34479 Ocala	10,715	3,621	2.96
34480 Ocala	16,238	5,229	3.11
34481 Ocala	13,275	5,657	2.35
34482 Ocala	14,562	5,146	2.83
34488 Silver Springs	7,863	2,880	2.73
34491 Summerfield	22,408	8,831	2.54
Zip Code Total	247,863	87,807	2.82
Marion County	259,062	92,554	2.80
Florida	14,539,749	4,835,475	3.01

A family includes a householder and one or more other people living in the same household who are related to the householder by birth, marriage, or adoption. All people in a household who are related to the householder are regarded as members of his or her family. A family household may contain people not related to the householder, but those people are not included as part of the householders family in census tabulations. Thus, the number of family households is equal to the number of families, but family households may include more members than do families. A household can contain only one family for purposes of census tabulations. Not all households contain families since a household may be comprised of a group of unrelated people or of one person living alone.
Source: US Census Bureau, 2010 Census, Tables P35, P36, P37.
Prepared by: WellFlorida Council, 2015.

HOUSEHOLDS

TABLE 18. TOTAL HOUSEHOLD POPULATION, TOTAL HOUSEHOLDS AND AVERAGE HOUSEHOLD SIZE BY ZIP CODE, MARION COUNTY AND FLORIDA, 2010.

Area	Household Population	Total Households	Average Household Size
32113 Citra	6,504	2,547	2.55
32133 East Lake Weir	137	54	2.54
32134 Ft. McCoy	8,079	3,722	2.17
32179 Ocklawaha	8,147	3,416	2.38
32195 Weirsdale	3,328	1,336	2.49
32617 Anthony	4,109	1,582	2.60
32664 McIntosh	510	246	2.07
32681 Orange Lake	136	67	2.03
32686 Reddick	4,987	1,952	2.55
34420 Belleview	16,248	6,648	2.44
34431 Dunnellon	7,815	3,457	2.26
34432 Dunnellon	12,096	5,449	2.22
34470 Ocala	17,514	7,947	2.20
34471 Ocala	24,535	10,547	2.33
34472 Ocala	25,958	9,786	2.65
34473 Ocala	17,025	6,056	2.81
34474 Ocala	15,539	6,879	2.26
34475 Ocala	10,313	4,044	2.55
34476 Ocala	20,862	9,316	2.24
34479 Ocala	12,999	5,154	2.52
34480 Ocala	19,048	6,968	2.73
34481 Ocala	17,523	9,233	1.90
34482 Ocala	18,095	7,588	2.38
34488 Silver Springs	10,249	4,540	2.26
34491 Summerfield	27,435	12,413	2.21
Zip Code Total	309,191	130,947	2.36
Marion County	323,059	137,726	2.35
Florida	18,379,601	7,420,802	2.48

A household includes all of the people who occupy a housing unit. (People not living in households are classified as living in group quarters.) A housing unit is a house, an apartment, a mobile home, a group of rooms, or a single room occupied (or if vacant, intended for occupancy) as separate living quarters. Separate living quarters are those in which the occupants live separately from any other people in the building and that have a direct access from the outside of the building or through a common hall. The occupants may be a single family, one person living alone, two or more families living together, or any other group of related or unrelated people who share living quarters.
Source: US Census Bureau, 2010 Summary File 1, Tables P16, P17 and P18.
Prepared by: WellFlorida Council, 2015.

2009-2013 AMERICAN COMMUNITY SURVEY (ACS) ESTIMATES

RACES

TABLE 19. TOTAL ESTIMATED POPULATION BY RACE, BY ZIP CODE, MARION COUNTY AND FLORIDA, 2009-2013.

Area	Total Estimated Population	American Indian and Alaska Native Only		Asian Only	
		Estimated Number	Percent of Zip Code	Estimated Number	Percent of Zip Code
32113 Citra	5,419	31	0.6	74	1.4
32133 East Lake Weir	77	0	0.0	0	0.0
32134 Ft. McCoy	7,914	27	0.3	0	0.0
32179 Ocklawaha	6,871	40	0.6	0	0.0
32195 Weirsdale	3,060	11	0.4	14	0.5
32617 Anthony	4,351	7	0.2	53	1.2
32664 McIntosh	373	0	0.0	0	0.0
32681 Orange Lake	138	0	0.0	0	0.0
32686 Reddick	6,106	53	0.9	43	0.7
34420 Belleview	16,322	55	0.3	151	0.9
34431 Dunnellon	7,738	0	0.0	65	0.8
34432 Dunnellon	12,975	0	0.0	197	1.5
34470 Ocala	18,722	70	0.4	278	1.5
34471 Ocala	24,689	284	1.2	392	1.6
34472 Ocala	25,861	99	0.4	518	2.0
34473 Ocala	17,895	49	0.3	119	0.7
34474 Ocala	15,100	26	0.2	897	5.9
34475 Ocala	13,564	15	0.1	17	0.1
34476 Ocala	22,582	103	0.5	701	3.1
34479 Ocala	13,241	15	0.1	118	0.9
34480 Ocala	18,785	116	0.6	193	1.0
34481 Ocala	17,390	20	0.1	351	2.0
34482 Ocala	23,041	27	0.1	114	0.5
34488 Silver Springs	10,429	90	0.9	51	0.5
34491 Summerfield	26,684	19	0.1	235	0.9
Zip Code Total	319,327	1,157	0.4	4,581	1.4
Marion County	333,503	1,212	0.4	4,600	1.4
Florida	19,091,156	58,390	0.3	475,905	2.5

Although the American Community Survey(ACS) produces population, demographic and housing unit estimates for 2009-2013, the 2010 Census provides the official counts of the population and housing units for the nation, counties, cities, and towns. The American Community Survey is a sample of data taken over a time period and should not be compared to other sources of data.
Source: US Census Bureau, American Community Survey, 2009-2013 5-Year Estimates, Table B2001.
Prepared by: WellFlorida Council, 2015.

TABLE 19 CONT . TOTAL ESTIMATED POPULATION BY RACE, BY ZIP CODE, MARION COUNTY AND FLORIDA, 2009-2013.

Area	Total Estimated Population	Black		Native Hawaiian and Other Pacific Islander	
		Estimated Number	Percent of Zip Code	Estimated Number	Percent of Zip Code
32113 Citra	5,419	591	10.9	0	0.0
32133 East Lake Weir	77	0	0.0	0	0.0
32134 Ft. McCoy	7,914	29	0.4	0	0.0
32179 Ocklawaha	6,871	216	3.1	10	0.1
32195 Weirsdale	3,060	300	9.8	0	0.0
32617 Anthony	4,351	286	6.6	0	0.0
32664 McIntosh	373	27	7.2	0	0.0
32681 Orange Lake	138	0	0.0	0	0.0
32686 Reddick	6,106	2,162	35.4	0	0.0
34420 Belleview	16,322	814	5.0	0	0.0
34431 Dunnellon	7,738	159	2.1	0	0.0
34432 Dunnellon	12,975	1,008	7.8	0	0.0
34470 Ocala	18,722	2,640	14.1	4	0.0
34471 Ocala	24,689	3,693	15.0	0	0.0
34472 Ocala	25,861	5,673	21.9	0	0.0
34473 Ocala	17,895	4,461	24.9	0	0.0
34474 Ocala	15,100	1,643	10.9	0	0.0
34475 Ocala	13,564	7,293	53.8	0	0.0
34476 Ocala	22,582	1,361	6.0	6	0.0
34479 Ocala	13,241	1,858	14.0	8	0.1
34480 Ocala	18,785	1,923	10.2	0	0.0
34481 Ocala	17,390	782	4.5	11	0.1
34482 Ocala	23,041	3,900	16.9	55	0.2
34488 Silver Springs	10,429	317	3.0	0	0.0
34491 Summerfield	26,684	887	3.3	0	0.0
Zip Code Total	319,327	42,023	13.2	94	0.0
Marion County	333,503	42,291	12.7	94	0.0
Florida	19,091,156	3,056,152	16.0	11,258	0.1

Although the American Community Survey(ACS) produces population, demographic and housing unit estimates for 2009-2013, the 2010 Census provides the official counts of the population and housing units for the nation, counties, cities, and towns. The American Community Survey is a sample of data taken over a time period and should not be compared to other sources of data.
Source: US Census Bureau, American Community Survey, 2009-2013 5-Year Estimates, Table B2001.
Prepared by: WellFlorida Council, 2015.

TABLE 19 CONT . TOTAL ESTIMATED POPULATION BY RACE, BY ZIP CODE, MARION COUNTY AND FLORIDA, 2009-2013.

Area	Total Estimated Population	Some Other Race		Two or More Races	
		Estimated Number	Percent of Zip Code	Estimated Number	Percent of Zip Code
32113 Citra	5,419	37	0.7	198	3.7
32133 East Lake Weir	77	0	0.0	0	0.0
32134 Ft. McCoy	7,914	170	2.1	78	1.0
32179 Ocklawaha	6,871	13	0.2	48	0.7
32195 Weirsdale	3,060	17	0.6	26	0.8
32617 Anthony	4,351	61	1.4	86	2.0
32664 McIntosh	373	0	0.0	0	0.0
32681 Orange Lake	138	0	0.0	0	0.0
32686 Reddick	6,106	57	0.9	54	0.9
34420 Belleview	16,322	184	1.1	203	1.2
34431 Dunnellon	7,738	69	0.9	90	1.2
34432 Dunnellon	12,975	349	2.7	285	2.2
34470 Ocala	18,722	228	1.2	540	2.9
34471 Ocala	24,689	407	1.6	258	1.0
34472 Ocala	25,861	690	2.7	639	2.5
34473 Ocala	17,895	1,015	5.7	906	5.1
34474 Ocala	15,100	532	3.5	450	3.0
34475 Ocala	13,564	222	1.6	336	2.5
34476 Ocala	22,582	635	2.8	206	0.9
34479 Ocala	13,241	23	0.2	148	1.1
34480 Ocala	18,785	173	0.9	558	3.0
34481 Ocala	17,390	120	0.7	276	1.6
34482 Ocala	23,041	1,849	8.0	353	1.5
34488 Silver Springs	10,429	42	0.4	118	1.1
34491 Summerfield	26,684	175	0.7	288	1.1
Zip Code Total	319,327	7,068	2.2	6,144	1.9
Marion County	333,503	7,277	2.2	6,183	1.9
Florida	19,091,156	490,475	2.6	430,455	2.3

Although the American Community Survey(ACS) produces population, demographic and housing unit estimates for 2009-2013, the 2010 Census provides the official counts of the population and housing units for the nation, counties, cities, and towns. The American Community Survey is a sample of data taken over a time period and should not be compared to other sources of data.
Source: US Census Bureau, American Community Survey, 2009-2013 5-Year Estimates, Table B2001.
Prepared by: WellFlorida Council, 2015.

TABLE 19 CONT . TOTAL ESTIMATED POPULATION BY RACE, BY ZIP CODE, MARION COUNTY AND FLORIDA, 2009-2013.

Area	Total Estimated Population	White	
		Estimated Number	Percent of Zip Code
32113 Citra	5,419	4,488	82.8
32133 East Lake Weir	77	77	100.0
32134 Ft. McCoy	7,914	7,610	96.2
32179 Ocklawaha	6,871	6,544	95.2
32195 Weirsdale	3,060	2,692	88.0
32617 Anthony	4,351	3,858	88.7
32664 McIntosh	373	346	92.8
32681 Orange Lake	138	138	100.0
32686 Reddick	6,106	3,737	61.2
34420 Belleview	16,322	14,915	91.4
34431 Dunnellon	7,738	7,355	95.1
34432 Dunnellon	12,975	11,136	85.8
34470 Ocala	18,722	14,962	79.9
34471 Ocala	24,689	19,655	79.6
34472 Ocala	25,861	18,242	70.5
34473 Ocala	17,895	11,345	63.4
34474 Ocala	15,100	11,552	76.5
34475 Ocala	13,564	5,681	41.9
34476 Ocala	22,582	19,570	86.7
34479 Ocala	13,241	11,071	83.6
34480 Ocala	18,785	15,822	84.2
34481 Ocala	17,390	15,830	91.0
34482 Ocala	23,041	16,743	72.7
34488 Silver Springs	10,429	9,811	94.1
34491 Summerfield	26,684	25,080	94.0
Zip Code Total	319,327	258,260	80.9
Marion County	333,503	271,846	81.5
Florida	19,091,156	14,568,521	76.3

Although the American Community Survey(ACS) produces population, demographic and housing unit estimates for 2009-2013, the 2010 Census provides the official counts of the population and housing units for the nation, counties, cities, and towns. The American Community Survey is a sample of data taken over a time period and should not be compared to other sources of data.
Source: US Census Bureau, American Community Survey, 2009-2013 5-Year Estimates, Table B2001.
Prepared by: WellFlorida Council, 2015.

ETHNICITY

TABLE 20. TOTAL ESTIMATED POPULATION BY ETHNICITY, BY ZIP CODE, MARION COUNTY AND FLORIDA, 2009-2013.

Area	Total Estimated Population	Hispanic or Latino		Non-Hispanic or Latino	
		Estimated Number	Percent of Zip Code	Estimated Number	Percent of Zip Code
32113 Citra	5,419	297	5.5	5,122	94.5
32133 East Lake Weir	77	0	0.0	77	100.0
32134 Ft. McCoy	7,914	464	5.9	7,450	94.1
32179 Ocklawaha	6,871	241	3.5	6,630	96.5
32195 Weirsdale	3,060	254	8.3	2,806	91.7
32617 Anthony	4,351	513	11.8	3,838	88.2
32664 McIntosh	373	9	2.4	364	97.6
32681 Orange Lake	138	0	0.0	138	100.0
32686 Reddick	6,106	395	6.5	5,711	93.5
34420 Belleview	16,322	1,682	10.3	14,640	89.7
34431 Dunnellon	7,738	699	9.0	7,039	91.0
34432 Dunnellon	12,975	1,522	11.7	11,453	88.3
34470 Ocala	18,722	1,543	8.2	17,179	91.8
34471 Ocala	24,689	2,427	9.8	22,262	90.2
34472 Ocala	25,861	3,793	14.7	22,068	85.3
34473 Ocala	17,895	5,738	32.1	12,157	67.9
34474 Ocala	15,100	2,789	18.5	12,311	81.5
34475 Ocala	13,564	1,323	9.8	12,241	90.2
34476 Ocala	22,582	2,817	12.5	19,765	87.5
34479 Ocala	13,241	913	6.9	12,328	93.1
34480 Ocala	18,785	1,592	8.5	17,193	91.5
34481 Ocala	17,390	869	5.0	16,521	95.0
34482 Ocala	23,041	4,344	18.9	18,697	81.1
34488 Silver Springs	10,429	338	3.2	10,091	96.8
34491 Summerfield	26,684	2,085	7.8	24,599	92.2
Zip Code Total	319,327	36,647	11.5	282,680	88.5
Marion County	333,503	37,383	11.2	296,120	88.8
Florida	19,091,156	4,369,920	22.9	14,721,236	77.1

Although the American Community Survey(ACS) produces population, demographic and housing unit estimates for 2009-2013, the 2010 Census provides the official counts of the population and housing units for the nation, counties, cities, and towns. The American Community Survey is a sample of data taken over a time period and should not be compared to other sources of data.
Source: US Census Bureau, American Community Survey, 2009-2013 5-Year Estimates, Table B3003.
Prepared by: WellFlorida Council, 2015.

GENDERS

TABLE 21. TOTAL ESTIMATED POPULATION BY GENDER, BY ZIP CODE, MARION COUNTY AND FLORIDA, 2009-2013.

Area	Total Estimated Population	Males		Females	
		Estimated Number	Percent of Zip Code	Estimated Number	Percent of Zip Code
32113 Citra	5,419	2,487	45.9	2,932	54.1
32133 East Lake Weir	77	38	49.4	39	50.6
32134 Ft. McCoy	7,914	3,885	49.1	4,029	50.9
32179 Ocklawaha	6,871	3,629	52.8	3,242	47.2
32195 Weirsdale	3,060	1,716	56.1	1,344	43.9
32617 Anthony	4,351	2,151	49.4	2,200	50.6
32664 McIntosh	373	155	41.6	218	58.4
32681 Orange Lake	138	138	100.0	0	0.0
32686 Reddick	6,106	3,185	52.2	2,921	47.8
34420 Belleview	16,322	7,810	47.8	8,512	52.2
34431 Dunnellon	7,738	3,753	48.5	3,985	51.5
34432 Dunnellon	12,975	6,092	47.0	6,883	53.0
34470 Ocala	18,722	8,409	44.9	10,313	55.1
34471 Ocala	24,689	11,384	46.1	13,305	53.9
34472 Ocala	25,861	12,059	46.6	13,802	53.4
34473 Ocala	17,895	8,972	50.1	8,923	49.9
34474 Ocala	15,100	7,107	47.1	7,993	52.9
34475 Ocala	13,564	7,015	51.7	6,549	48.3
34476 Ocala	22,582	10,628	47.1	11,954	52.9
34479 Ocala	13,241	6,741	50.9	6,500	49.1
34480 Ocala	18,785	8,975	47.8	9,810	52.2
34481 Ocala	17,390	7,790	44.8	9,600	55.2
34482 Ocala	23,041	11,009	47.8	12,032	52.2
34488 Silver Springs	10,429	4,944	47.4	5,485	52.6
34491 Summerfield	26,684	12,750	47.8	13,934	52.2
Zip Code Total	319,327	152,822	47.9	166,505	52.1
Marion County	333,503	159,953	48.0	173,550	52.0
Florida	19,091,156	9,332,589	48.9	9,758,567	51.1

Although the American Community Survey(ACS) produces population, demographic and housing unit estimates for 2009-2013, the 2010 Census provides the official counts of the population and housing units for the nation, counties, cities, and towns. The American Community Survey is a sample of data taken over a time period and should not be compared to other sources of data.
Source: US Census Bureau, American Community Survey, 2009-2013 5-Year Estimates, Table B01001.
Prepared by: WellFlorida Council, 2015.

AGE GROUPS

TABLE 22. TOTAL ESTIMATED POPULATION BY AGE GROUP, BY ZIP CODE, MARION COUNTY AND FLORIDA, 2009-2013.

Area	Total Estimated Population	0 - 4 Years of Age		5 - 9 Years of Age	
		Number	Percent of Zip Code	Number	Percent of Zip Code
32113 Citra	5,419	165	3.0	154	2.8
32133 East Lake Weir	77	0	0.0	0	0.0
32134 Ft. McCoy	7,914	327	4.1	241	3.0
32179 Ocklawaha	6,871	208	3.0	304	4.4
32195 Weirsdale	3,060	212	6.9	86	2.8
32617 Anthony	4,351	119	2.7	238	5.5
32664 McIntosh	373	13	3.5	10	2.7
32681 Orange Lake	138	0	0.0	0	0.0
32686 Reddick	6,106	253	4.1	277	4.5
34420 Belleview	16,322	1,102	6.8	1,027	6.3
34431 Dunnellon	7,738	287	3.7	287	3.7
34432 Dunnellon	12,975	558	4.3	801	6.2
34470 Ocala	18,722	1,331	7.1	1,420	7.6
34471 Ocala	24,689	1,458	5.9	1,574	6.4
34472 Ocala	25,861	1,843	7.1	1,654	6.4
34473 Ocala	17,895	1,150	6.4	1,141	6.4
34474 Ocala	15,100	1,006	6.7	636	4.2
34475 Ocala	13,564	805	5.9	858	6.3
34476 Ocala	22,582	987	4.4	888	3.9
34479 Ocala	13,241	871	6.6	888	6.7
34480 Ocala	18,785	1,301	6.9	1,587	8.4
34481 Ocala	17,390	407	2.3	680	3.9
34482 Ocala	23,041	1,052	4.6	1,225	5.3
34488 Silver Springs	10,429	468	4.5	483	4.6
34491 Summerfield	26,684	751	2.8	935	3.5
Zip Code Total	319,327	16,674	5.2	17,394	5.4
Marion County	333,503	17,051	5.1	17,629	5.3
Florida	19,091,156	1,076,304	5.6	1,084,998	5.7

Although the American Community Survey(ACS) produces population, demographic and housing unit estimates for 2009-2013, the 2010 Census provides the official counts of the population and housing units for the nation, counties, cities, and towns. The American Community Survey is a sample of data taken over a time period and should not be compared to other sources of data.
Source: US Census Bureau, American Community Survey, 2009-2013 5-Year Estimates, Table B01001.
Prepared by: WellFlorida Council, 2015.

TABLE 22 CONT. TOTAL ESTIMATED POPULATION BY AGE GROUP, BY ZIP CODE, MARION COUNTY AND FLORIDA, 2009-2013.

Area	Total Estimated Population	10 - 14 Years of Age		15 - 24 Years of Age	
		Number	Percent of Zip Code	Number	Percent of Zip Code
32113 Citra	5,419	238	4.4	621	11.5
32133 East Lake Weir	77	0	0.0	0	0.0
32134 Ft. McCoy	7,914	383	4.8	1,006	12.7
32179 Ocklawaha	6,871	439	6.4	764	11.1
32195 Weirsdale	3,060	135	4.4	206	6.7
32617 Anthony	4,351	252	5.8	563	12.9
32664 McIntosh	373	9	2.4	7	1.9
32681 Orange Lake	138	0	0.0	0	0.0
32686 Reddick	6,106	617	10.1	952	15.6
34420 Belleview	16,322	1,199	7.3	1,914	11.7
34431 Dunnellon	7,738	292	3.8	957	12.4
34432 Dunnellon	12,975	478	3.7	964	7.4
34470 Ocala	18,722	786	4.2	1,920	10.3
34471 Ocala	24,689	1,512	6.1	2,968	12.0
34472 Ocala	25,861	1,880	7.3	3,014	11.7
34473 Ocala	17,895	1,042	5.8	2,589	14.5
34474 Ocala	15,100	931	6.2	2,235	14.8
34475 Ocala	13,564	1,108	8.2	2,309	17.0
34476 Ocala	22,582	1,086	4.8	1,324	5.9
34479 Ocala	13,241	757	5.7	1,716	13.0
34480 Ocala	18,785	1,401	7.5	2,390	12.7
34481 Ocala	17,390	566	3.3	536	3.1
34482 Ocala	23,041	1,026	4.5	3,324	14.4
34488 Silver Springs	10,429	425	4.1	801	7.7
34491 Summerfield	26,684	790	3.0	1,884	7.1
Zip Code Total	319,327	17,352	5.4	34,964	10.9
Marion County	333,503	17,631	5.3	35,758	10.7
Florida	19,091,156	1,135,630	5.9	2,476,721	13.0

Although the American Community Survey(ACS) produces population, demographic and housing unit estimates for 2009-2013, the 2010 Census provides the official counts of the population and housing units for the nation, counties, cities, and towns. The American Community Survey is a sample of data taken over a time period and should not be compared to other sources of data.
Source: US Census Bureau, American Community Survey, 2009-2013 5-Year Estimates, Table B01001.
Prepared by: WellFlorida Council, 2015.

TABLE 22 CONT. TOTAL ESTIMATED POPULATION BY AGE GROUP, BY ZIP CODE, MARION COUNTY AND FLORIDA, 2009-2013.

Area	Total Estimated Population	25 - 34 Years of Age		35 - 44 Years of Age	
		Number	Percent of Zip Code	Number	Percent of Zip Code
32113 Citra	5,419	567	10.5	567	10.5
32133 East Lake Weir	77	0	0.0	0	0.0
32134 Ft. McCoy	7,914	563	7.1	718	9.1
32179 Ocklawaha	6,871	351	5.1	573	8.3
32195 Weirsdale	3,060	333	10.9	221	7.2
32617 Anthony	4,351	325	7.5	558	12.8
32664 McIntosh	373	39	10.5	12	3.2
32681 Orange Lake	138	0	0.0	0	0.0
32686 Reddick	6,106	623	10.2	931	15.2
34420 Belleview	16,322	1,704	10.4	2,177	13.3
34431 Dunnellon	7,738	501	6.5	606	7.8
34432 Dunnellon	12,975	1,012	7.8	1,493	11.5
34470 Ocala	18,722	2,499	13.3	1,949	10.4
34471 Ocala	24,689	2,705	11.0	2,747	11.1
34472 Ocala	25,861	2,783	10.8	3,213	12.4
34473 Ocala	17,895	2,096	11.7	1,904	10.6
34474 Ocala	15,100	2,455	16.3	1,977	13.1
34475 Ocala	13,564	1,721	12.7	1,846	13.6
34476 Ocala	22,582	2,401	10.6	1,941	8.6
34479 Ocala	13,241	1,435	10.8	1,609	12.2
34480 Ocala	18,785	1,820	9.7	2,297	12.2
34481 Ocala	17,390	535	3.1	1,028	5.9
34482 Ocala	23,041	2,916	12.7	3,305	14.3
34488 Silver Springs	10,429	1,022	9.8	948	9.1
34491 Summerfield	26,684	1,582	5.9	1,998	7.5
Zip Code Total	319,327	31,988	10.0	34,618	10.8
Marion County	333,503	32,531	9.8	35,233	10.6
Florida	19,091,156	2,349,398	12.3	2,422,042	12.7

Although the American Community Survey(ACS) produces population, demographic and housing unit estimates for 2009-2013, the 2010 Census provides the official counts of the population and housing units for the nation, counties, cities, and towns. The American Community Survey is a sample of data taken over a time period and should not be compared to other sources of data.
Source: US Census Bureau, American Community Survey, 2009-2013 5-Year Estimates, Table B01001.
Prepared by: WellFlorida Council, 2015.

TABLE 22 CONT. TOTAL ESTIMATED POPULATION BY AGE GROUP, BY ZIP CODE, MARION COUNTY AND FLORIDA, 2009-2013.

Area	Total Estimated Population	45 - 54 Years of Age		55 - 64 Years of Age	
		Number	Percent of Zip Code	Number	Percent of Zip Code
32113 Citra	5,419	1,101	20.3	979	18.1
32133 East Lake Weir	77	0	0.0	0	0.0
32134 Ft. McCoy	7,914	1,551	19.6	1,449	18.3
32179 Ocklawaha	6,871	1,322	19.2	1,594	23.2
32195 Weirsdale	3,060	471	15.4	611	20.0
32617 Anthony	4,351	730	16.8	512	11.8
32664 McIntosh	373	50	13.4	75	20.1
32681 Orange Lake	138	98	71.0	0	0.0
32686 Reddick	6,106	540	8.8	992	16.2
34420 Belleview	16,322	2,165	13.3	1,599	9.8
34431 Dunnellon	7,738	1,140	14.7	1,311	16.9
34432 Dunnellon	12,975	1,380	10.6	1,974	15.2
34470 Ocala	18,722	2,319	12.4	2,665	14.2
34471 Ocala	24,689	3,521	14.3	3,195	12.9
34472 Ocala	25,861	3,488	13.5	2,683	10.4
34473 Ocala	17,895	2,339	13.1	2,482	13.9
34474 Ocala	15,100	1,876	12.4	1,199	7.9
34475 Ocala	13,564	2,099	15.5	1,378	10.2
34476 Ocala	22,582	2,368	10.5	2,926	13.0
34479 Ocala	13,241	2,057	15.5	1,645	12.4
34480 Ocala	18,785	3,108	16.5	2,620	13.9
34481 Ocala	17,390	1,288	7.4	2,775	16.0
34482 Ocala	23,041	2,834	12.3	2,815	12.2
34488 Silver Springs	10,429	1,476	14.2	1,943	18.6
34491 Summerfield	26,684	2,808	10.5	4,751	17.8
Zip Code Total	319,327	42,129	13.2	44,173	13.8
Marion County	333,503	43,387	13.0	46,550	14.0
Florida	19,091,156	2,738,571	14.3	2,407,567	12.6

Although the American Community Survey(ACS) produces population, demographic and housing unit estimates for 2009-2013, the 2010 Census provides the official counts of the population and housing units for the nation, counties, cities, and towns. The American Community Survey is a sample of data taken over a time period and should not be compared to other sources of data.
Source: US Census Bureau, American Community Survey, 2009-2013 5-Year Estimates, Table B01001.
Prepared by: WellFlorida Council, 2015.

TABLE 22 CONT. TOTAL ESTIMATED POPULATION BY AGE GROUP, BY ZIP CODE, MARION COUNTY AND FLORIDA, 2009-2013.

Area	Total Estimated Population	65 - 74 Years of Age		75 - 84 Years of Age	
		Number	Percent of Zip Code	Number	Percent of Zip Code
32113 Citra	5,419	627	11.6	342	6.3
32133 East Lake Weir	77	77	100.0	0	0.0
32134 Ft. McCoy	7,914	1,167	14.7	408	5.2
32179 Ocklawaha	6,871	706	10.3	492	7.2
32195 Weirsdale	3,060	457	14.9	257	8.4
32617 Anthony	4,351	797	18.3	179	4.1
32664 McIntosh	373	127	34.0	21	5.6
32681 Orange Lake	138	40	29.0	0	0.0
32686 Reddick	6,106	620	10.2	222	3.6
34420 Belleview	16,322	1,743	10.7	1,382	8.5
34431 Dunnellon	7,738	1,191	15.4	910	11.8
34432 Dunnellon	12,975	2,392	18.4	1,326	10.2
34470 Ocala	18,722	1,829	9.8	1,468	7.8
34471 Ocala	24,689	2,571	10.4	1,522	6.2
34472 Ocala	25,861	2,851	11.0	1,744	6.7
34473 Ocala	17,895	1,973	11.0	1,067	6.0
34474 Ocala	15,100	1,271	8.4	891	5.9
34475 Ocala	13,564	980	7.2	361	2.7
34476 Ocala	22,582	4,507	20.0	3,193	14.1
34479 Ocala	13,241	1,116	8.4	902	6.8
34480 Ocala	18,785	1,393	7.4	622	3.3
34481 Ocala	17,390	4,647	26.7	3,540	20.4
34482 Ocala	23,041	2,420	10.5	1,640	7.1
34488 Silver Springs	10,429	1,513	14.5	863	8.3
34491 Summerfield	26,684	6,495	24.3	4,048	15.2
Zip Code Total	319,327	43,510	13.6	27,400	8.6
Marion County	333,503	48,489	14.5	29,744	8.9
Florida	19,091,156	1,816,699	9.5	1,117,145	5.9

Although the American Community Survey(ACS) produces population, demographic and housing unit estimates for 2009-2013, the 2010 Census provides the official counts of the population and housing units for the nation, counties, cities, and towns. The American Community Survey is a sample of data taken over a time period and should not be compared to other sources of data.
Source: US Census Bureau, American Community Survey, 2009-2013 5-Year Estimates, Table B01001.
Prepared by: WellFlorida Council, 2015.

TABLE 22 CONT. TOTAL ESTIMATED POPULATION BY AGE GROUP, BY ZIP CODE, MARION COUNTY AND FLORIDA, 2009-2013.

Area	Total Estimated Population	85 + Years of Age		75+ Years of Age	
		Number	Percent of Zip Code	Number	Percent of Zip Code
32113 Citra	5,419	58	1.1	400	7.4
32133 East Lake Weir	77	0	0.0	0	0.0
32134 Ft. McCoy	7,914	101	1.3	509	6.4
32179 Ocklawaha	6,871	118	1.7	610	8.9
32195 Weirsdale	3,060	71	2.3	328	10.7
32617 Anthony	4,351	78	1.8	257	5.9
32664 McIntosh	373	10	2.7	31	8.3
32681 Orange Lake	138	0	0.0	0	0.0
32686 Reddick	6,106	79	1.3	301	4.9
34420 Belleview	16,322	310	1.9	1,692	10.4
34431 Dunnellon	7,738	256	3.3	1,166	15.1
34432 Dunnellon	12,975	597	4.6	1,923	14.8
34470 Ocala	18,722	536	2.9	2,004	10.7
34471 Ocala	24,689	916	3.7	2,438	9.9
34472 Ocala	25,861	708	2.7	2,452	9.5
34473 Ocala	17,895	112	0.6	1,179	6.6
34474 Ocala	15,100	623	4.1	1,514	10.0
34475 Ocala	13,564	99	0.7	460	3.4
34476 Ocala	22,582	961	4.3	4,154	18.4
34479 Ocala	13,241	245	1.9	1,147	8.7
34480 Ocala	18,785	246	1.3	868	4.6
34481 Ocala	17,390	1,388	8.0	4,928	28.3
34482 Ocala	23,041	484	2.1	2,124	9.2
34488 Silver Springs	10,429	487	4.7	1,350	12.9
34491 Summerfield	26,684	642	2.4	4,690	17.6
Zip Code Total	319,327	9,125	2.9	36,525	11.4
Marion County	333,503	9,500	2.8	39,244	11.8
Florida	19,091,156	466,081	2.4	1,583,226	8.3

Although the American Community Survey(ACS) produces population, demographic and housing unit estimates for 2009-2013, the 2010 Census provides the official counts of the population and housing units for the nation, counties, cities, and towns. The American Community Survey is a sample of data taken over a time period and should not be compared to other sources of data.
Source: US Census Bureau, American Community Survey, 2009-2013 5-Year Estimates, Table B01001.
Prepared by: WellFlorida Council, 2015.

TABLE 22 CONT. TOTAL ESTIMATED POPULATION BY AGE GROUP, BY ZIP CODE, MARION COUNTY AND FLORIDA, 2009-2013.

Area	Total Estimated Population	0 - 64 Years of Age		65+ Years of Age	
		Number	Percent of Zip Code	Number	Percent of Zip Code
32113 Citra	5,419	4,392	81.0	1,027	19.0
32133 East Lake Weir	77	0	0.0	77	100.0
32134 Ft. McCoy	7,914	6,238	78.8	1,676	21.2
32179 Ocklawaha	6,871	5,555	80.8	1,316	19.2
32195 Weirsdale	3,060	2,275	74.3	785	25.7
32617 Anthony	4,351	3,297	75.8	1,054	24.2
32664 McIntosh	373	215	57.6	158	42.4
32681 Orange Lake	138	98	71.0	40	29.0
32686 Reddick	6,106	5,185	84.9	921	15.1
34420 Belleview	16,322	12,887	79.0	3,435	21.0
34431 Dunnellon	7,738	5,381	69.5	2,357	30.5
34432 Dunnellon	12,975	8,660	66.7	4,315	33.3
34470 Ocala	18,722	14,889	79.5	3,833	20.5
34471 Ocala	24,689	19,680	79.7	5,009	20.3
34472 Ocala	25,861	20,558	79.5	5,303	20.5
34473 Ocala	17,895	14,743	82.4	3,152	17.6
34474 Ocala	15,100	12,315	81.6	2,785	18.4
34475 Ocala	13,564	12,124	89.4	1,440	10.6
34476 Ocala	22,582	13,921	61.6	8,661	38.4
34479 Ocala	13,241	10,978	82.9	2,263	17.1
34480 Ocala	18,785	16,524	88.0	2,261	12.0
34481 Ocala	17,390	7,815	44.9	9,575	55.1
34482 Ocala	23,041	18,497	80.3	4,544	19.7
34488 Silver Springs	10,429	7,566	72.5	2,863	27.5
34491 Summerfield	26,684	15,499	58.1	11,185	41.9
Zip Code Total	319,327	239,292	74.9	80,035	25.1
Marion County	333,503	245,770	73.7	87,733	26.3
Florida	19,091,156	15,691,231	82.2	3,399,925	17.8

Although the American Community Survey(ACS) produces population, demographic and housing unit estimates for 2009-2013, the 2010 Census provides the official counts of the population and housing units for the nation, counties, cities, and towns. The American Community Survey is a sample of data taken over a time period and should not be compared to other sources of data.
Source: US Census Bureau, American Community Survey, 2009-2013 5-Year Estimates, Table B01001.
Prepared by: WellFlorida Council, 2015.

TABLE 22 CONT. TOTAL ESTIMATED POPULATION BY AGE GROUP, BY ZIP CODE, MARION COUNTY AND FLORIDA, 2009-2013.

Area	Total Estimated Population	0 - 17 Years of Age		18 + Years of Age	
		Number	Percent of Zip Code	Number	Percent of Zip Code
32113 Citra	5,419	703	13.0	4,716	87.0
32133 East Lake Weir	77	0	0.0	77	100.0
32134 Ft. McCoy	7,914	1,318	16.7	6,596	83.3
32179 Ocklawaha	6,871	1,148	16.7	5,723	83.3
32195 Weirsdale	3,060	532	17.4	2,528	82.6
32617 Anthony	4,351	773	17.8	3,578	82.2
32664 McIntosh	373	32	8.6	341	91.4
32681 Orange Lake	138	0	0.0	138	100.0
32686 Reddick	6,106	1,283	21.0	4,823	79.0
34420 Belleview	16,322	3,986	24.4	12,336	75.6
34431 Dunnellon	7,738	1,364	17.6	6,374	82.4
34432 Dunnellon	12,975	2,086	16.1	10,889	83.9
34470 Ocala	18,722	3,977	21.2	14,745	78.8
34471 Ocala	24,689	5,613	22.7	19,076	77.3
34472 Ocala	25,861	6,597	25.5	19,264	74.5
34473 Ocala	17,895	4,309	24.1	13,586	75.9
34474 Ocala	15,100	3,120	20.7	11,980	79.3
34475 Ocala	13,564	3,469	25.6	10,095	74.4
34476 Ocala	22,582	3,495	15.5	19,087	84.5
34479 Ocala	13,241	3,026	22.9	10,215	77.1
34480 Ocala	18,785	5,050	26.9	13,735	73.1
34481 Ocala	17,390	1,803	10.4	15,587	89.6
34482 Ocala	23,041	4,363	18.9	18,678	81.1
34488 Silver Springs	10,429	1,611	15.4	8,818	84.6
34491 Summerfield	26,684	3,119	11.7	23,565	88.3
Zip Code Total	319,327	62,777	19.7	256,550	80.3
Marion County	333,503	63,866	19.2	269,637	80.8
Florida	19,091,156	4,006,795	21.0	15,084,361	79.0

Although the American Community Survey(ACS) produces population, demographic and housing unit estimates for 2009-2013, the 2010 Census provides the official counts of the population and housing units for the nation, counties, cities, and towns. The American Community Survey is a sample of data taken over a time period and should not be compared to other sources of data.
Source: US Census Bureau, American Community Survey, 2009-2013 5-Year Estimates, Table B01001.
Prepared by: WellFlorida Council, 2015.

TABLE 22 CONT. TOTAL ESTIMATED POPULATION BY AGE GROUP, BY ZIP CODE, MARION COUNTY AND FLORIDA, 2009-2013.

Area	Total Estimated Population	18 - 64 Years of Age		25+ Years of Age	
		Number	Percent of Zip Code	Number	Percent of Zip Code
32113 Citra	5,419	3,689	68.1	4,241	78.3
32133 East Lake Weir	77	0	0.0	77	100.0
32134 Ft. McCoy	7,914	4,920	62.2	5,957	75.3
32179 Ocklawaha	6,871	4,407	64.1	5,156	75.0
32195 Weirsdale	3,060	1,743	57.0	2,421	79.1
32617 Anthony	4,351	2,524	58.0	3,179	73.1
32664 McIntosh	373	183	49.1	334	89.5
32681 Orange Lake	138	98	71.0	138	100.0
32686 Reddick	6,106	3,902	63.9	4,007	65.6
34420 Belleview	16,322	8,901	54.5	11,080	67.9
34431 Dunnellon	7,738	4,017	51.9	5,915	76.4
34432 Dunnellon	12,975	6,574	50.7	10,174	78.4
34470 Ocala	18,722	10,912	58.3	13,265	70.9
34471 Ocala	24,689	14,067	57.0	17,177	69.6
34472 Ocala	25,861	13,961	54.0	17,470	67.6
34473 Ocala	17,895	10,434	58.3	11,973	66.9
34474 Ocala	15,100	9,195	60.9	10,292	68.2
34475 Ocala	13,564	8,655	63.8	8,484	62.5
34476 Ocala	22,582	10,426	46.2	18,297	81.0
34479 Ocala	13,241	7,952	60.1	9,009	68.0
34480 Ocala	18,785	11,474	61.1	12,106	64.4
34481 Ocala	17,390	6,012	34.6	15,201	87.4
34482 Ocala	23,041	14,134	61.3	16,414	71.2
34488 Silver Springs	10,429	5,955	57.1	8,252	79.1
34491 Summerfield	26,684	12,380	46.4	22,324	83.7
Zip Code Total	319,327	176,515	55.3	232,943	72.9
Marion County	333,503	181,904	54.5	245,434	73.6
Florida	19,091,156	11,684,436	61.2	13,317,503	69.8

Although the American Community Survey(ACS) produces population, demographic and housing unit estimates for 2009-2013, the 2010 Census provides the official counts of the population and housing units for the nation, counties, cities, and towns. The American Community Survey is a sample of data taken over a time period and should not be compared to other sources of data.
Source: US Census Bureau, American Community Survey, 2009-2013 5-Year Estimates, Table B01001.
Prepared by: WellFlorida Council, 2015.

AGE GROUP, GENDER AND RACE

TABLE 23. TOTAL ESTIMATED POPULATION BY AGE GROUP AND GENDER, BY ZIP CODE, MARION COUNTY AND FLORIDA, 2009-2013.

Area	Total Population	0 - 17 Years of Age		18 - 64 Years of Age		65 + Years of Age	
		Number	Percent of Zip Code	Number	Percent of Zip Code	Number	Percent of Zip Code
32113 Citra	5,419	703	13.0	3,689	68.1	1,027	19.0
32133 East Lake Weir	77	0	0.0	0	0.0	77	100.0
32134 Ft. McCoy	7,914	1,318	16.7	4,920	62.2	1,676	21.2
32179 Ocklawaha	6,871	1,148	16.7	4,407	64.1	1,316	19.2
32195 Weirsdale	3,060	532	17.4	1,743	57.0	785	25.7
32617 Anthony	4,351	773	17.8	2,524	58.0	1,054	24.2
32664 McIntosh	373	32	8.6	183	49.1	158	42.4
32681 Orange Lake	138	0	0.0	98	71.0	40	29.0
32686 Reddick	6,106	1,283	21.0	3,902	63.9	921	15.1
34420 Belleview	16,322	3,986	24.4	8,901	54.5	3,435	21.0
34431 Dunnellon	7,738	1,364	17.6	4,017	51.9	2,357	30.5
34432 Dunnellon	12,975	2,086	16.1	6,574	50.7	4,315	33.3
34470 Ocala	18,722	3,977	21.2	10,912	58.3	3,833	20.5
34471 Ocala	24,689	5,613	22.7	14,067	57.0	5,009	20.3
34472 Ocala	25,861	6,597	25.5	13,961	54.0	5,303	20.5
34473 Ocala	17,895	4,309	24.1	10,434	58.3	3,152	17.6
34474 Ocala	15,100	3,120	20.7	9,195	60.9	2,785	18.4
34475 Ocala	13,564	3,469	25.6	8,655	63.8	1,440	10.6
34476 Ocala	22,582	3,495	15.5	10,426	46.2	8,661	38.4
34479 Ocala	13,241	3,026	22.9	7,952	60.1	2,263	17.1
34480 Ocala	18,785	5,050	26.9	11,474	61.1	2,261	12.0
34481 Ocala	17,390	1,803	10.4	6,012	34.6	9,575	55.1
34482 Ocala	23,041	4,363	18.9	14,134	61.3	4,544	19.7
34488 Silver Springs	10,429	1,611	15.4	5,955	57.1	2,863	27.5
34491 Summerfield	26,684	3,119	11.7	12,380	46.4	11,185	41.9
Zip Code Total	319,327	62,777	19.7	176,515	55.3	80,035	25.1
Marion County	333,503	63,866	19.2	181,904	54.5	87,733	26.3
Florida	19,091,156	4,006,795	21.0	11,684,436	61.2	3,399,925	17.8

Although the American Community Survey(ACS) produces population, demographic and housing unit estimates for 2009-2013, the 2010 Census provides the official counts of the population and housing units for the nation, counties, cities, and towns. The American Community Survey is a sample of data taken over a time period and should not be compared to other sources of data.

Source: US Census Bureau, American Community Survey, 2009-2013 5-Year Estimates, Table B01001.

Prepared by: WellFlorida Council, 2015.

TABLE 23 CONT. TOTAL ESTIMATED POPULATION BY AGE GROUP AND GENDER, BY ZIP CODE, MARION COUNTY AND FLORIDA, 2009-2013.

Area	Male Population	0 - 17 Years of Age		18 - 64 Years of Age		65 + Years of Age	
		Number	Percent of Zip Code	Number	Percent of Zip Code	Number	Percent of Zip Code
32113 Citra	2,487	284	11.4	1,737	69.8	466	18.7
32133 East Lake Weir	38	0	0.0	0	0.0	38	100.0
32134 Ft. McCoy	3,885	557	14.3	2,510	64.6	818	21.1
32179 Ocklawaha	3,629	696	19.2	2,362	65.1	571	15.7
32195 Weirsdale	1,716	390	22.7	973	56.7	353	20.6
32617 Anthony	2,151	433	20.1	1,226	57.0	492	22.9
32664 McIntosh	155	0	0.0	97	62.6	58	37.4
32681 Orange Lake	138	0	0.0	98	71.0	40	29.0
32686 Reddick	3,185	753	23.6	2,043	64.1	389	12.2
34420 Belleview	7,810	1,912	24.5	4,417	56.6	1,481	19.0
34431 Dunnellon	3,753	729	19.4	1,959	52.2	1,065	28.4
34432 Dunnellon	6,092	938	15.4	3,112	51.1	2,042	33.5
34470 Ocala	8,409	1,711	20.3	5,203	61.9	1,495	17.8
34471 Ocala	11,384	3,148	27.7	6,385	56.1	1,851	16.3
34472 Ocala	12,059	3,332	27.6	6,446	53.5	2,281	18.9
34473 Ocala	8,972	2,467	27.5	4,940	55.1	1,565	17.4
34474 Ocala	7,107	1,334	18.8	4,645	65.4	1,128	15.9
34475 Ocala	7,015	1,901	27.1	4,550	64.9	564	8.0
34476 Ocala	10,628	1,880	17.7	4,471	42.1	4,277	40.2
34479 Ocala	6,741	1,697	25.2	3,952	58.6	1,092	16.2
34480 Ocala	8,975	2,346	26.1	5,616	62.6	1,013	11.3
34481 Ocala	7,790	981	12.6	2,507	32.2	4,302	55.2
34482 Ocala	11,009	2,247	20.4	6,426	58.4	2,336	21.2
34488 Silver Springs	4,944	871	17.6	2,689	54.4	1,384	28.0
34491 Summerfield	12,750	1,543	12.1	5,533	43.4	5,674	44.5
Zip Code Total	152,822	32,150	21.0	83,897	54.9	36,775	24.1
Marion County	159,953	32,687	20.4	86,441	54.0	40,825	25.5
Florida	9,332,589	2,049,017	22.0	5,768,111	61.8	1,515,461	16.2

Although the American Community Survey(ACS) produces population, demographic and housing unit estimates for 2009-2013, the 2010 Census provides the official counts of the population and housing units for the nation, counties, cities, and towns. The American Community Survey is a sample of data taken over a time period and should not be compared to other sources of data.

Source: US Census Bureau, American Community Survey, 2009-2013 5-Year Estimates, Table B01001.

Prepared by: WellFlorida Council, 2015.

TABLE 23 CONT. TOTAL ESTIMATED POPULATION BY AGE GROUP AND GENDER, BY ZIP CODE, MARION COUNTY AND FLORIDA, 2009-2013.

Area	Female Population	0 - 17 Years of Age		18 - 64 Years of Age		65 + Years of Age	
		Number	Percent of Zip Code	Number	Percent of Zip Code	Number	Percent of Zip Code
32113 Citra	2,932	419	14.3	1,952	66.6	561	19.1
32133 East Lake Weir	39	0	0.0	0	0.0	39	100.0
32134 Ft. McCoy	4,029	761	18.9	2,410	59.8	858	21.3
32179 Ocklawaha	3,242	452	13.9	2,045	63.1	745	23.0
32195 Weirsdale	1,344	142	10.6	770	57.3	432	32.1
32617 Anthony	2,200	340	15.5	1,298	59.0	562	25.5
32664 McIntosh	218	32	14.7	86	39.4	100	45.9
32681 Orange Lake	0	0	0.0	0	0.0	0	0.0
32686 Reddick	2,921	530	18.1	1,859	63.6	532	18.2
34420 Belleview	8,512	2,074	24.4	4,484	52.7	1,954	23.0
34431 Dunnellon	3,985	635	15.9	2,058	51.6	1,292	32.4
34432 Dunnellon	6,883	1,148	16.7	3,462	50.3	2,273	33.0
34470 Ocala	10,313	2,266	22.0	5,709	55.4	2,338	22.7
34471 Ocala	13,305	2,465	18.5	7,682	57.7	3,158	23.7
34472 Ocala	13,802	3,265	23.7	7,515	54.4	3,022	21.9
34473 Ocala	8,923	1,842	20.6	5,494	61.6	1,587	17.8
34474 Ocala	7,993	1,786	22.3	4,550	56.9	1,657	20.7
34475 Ocala	6,549	1,568	23.9	4,105	62.7	876	13.4
34476 Ocala	11,954	1,615	13.5	5,955	49.8	4,384	36.7
34479 Ocala	6,500	1,329	20.4	4,000	61.5	1,171	18.0
34480 Ocala	9,810	2,704	27.6	5,858	59.7	1,248	12.7
34481 Ocala	9,600	822	8.6	3,505	36.5	5,273	54.9
34482 Ocala	12,032	2,116	17.6	7,708	64.1	2,208	18.4
34488 Silver Springs	5,485	740	13.5	3,266	59.5	1,479	27.0
34491 Summerfield	13,934	1,576	11.3	6,847	49.1	5,511	39.6
Zip Code Total	166,505	30,627	18.4	92,618	55.6	43,260	26.0
Marion County	173,550	31,179	18.0	95,463	55.0	46,908	27.0
Florida	9,758,567	1,957,778	20.1	5,916,325	60.6	1,884,464	19.3

Although the American Community Survey(ACS) produces population, demographic and housing unit estimates for 2009-2013, the 2010 Census provides the official counts of the population and housing units for the nation, counties, cities, and towns. The American Community Survey is a sample of data taken over a time period and should not be compared to other sources of data.

Source: US Census Bureau, American Community Survey, 2009-2013 5-Year Estimates, Table B01001.

Prepared by: WellFlorida Council, 2015.

TABLE 24. TOTAL ESTIMATED WHITE POPULATION BY AGE GROUP AND GENDER, BY ZIP CODE, MARION COUNTY AND FLORIDA, 2009-2013.

Area	Total White Population	0 - 17 Years of Age		18 - 64 Years of Age		65 + Years of Age	
		Number	Percent of Zip Code	Number	Percent of Zip Code	Number	Percent of Zip Code
32113 Citra	4,488	587	13.1	3,035	67.6	866	19.3
32133 East Lake Weir	77	0	0.0	0	0.0	77	100.0
32134 Ft. McCoy	7,610	1,144	15.0	4,804	63.1	1,662	21.8
32179 Ocklawaha	6,544	1,116	17.1	4,112	62.8	1,316	20.1
32195 Weirsdale	2,692	423	15.7	1,578	58.6	691	25.7
32617 Anthony	3,858	667	17.3	2,224	57.6	967	25.1
32664 McIntosh	346	32	9.2	171	49.4	143	41.3
32681 Orange Lake	138	0	0.0	98	71.0	40	29.0
32686 Reddick	3,737	559	15.0	2,465	66.0	713	19.1
34420 Belleview	14,915	3,599	24.1	7,927	53.1	3,389	22.7
34431 Dunnellon	7,355	1,247	17.0	3,877	52.7	2,231	30.3
34432 Dunnellon	11,136	1,434	12.9	5,586	50.2	4,116	37.0
34470 Ocala	14,962	2,948	19.7	8,532	57.0	3,482	23.3
34471 Ocala	19,655	3,869	19.7	11,417	58.1	4,369	22.2
34472 Ocala	18,242	4,080	22.4	10,104	55.4	4,058	22.2
34473 Ocala	11,345	2,690	23.7	6,117	53.9	2,538	22.4
34474 Ocala	11,552	2,152	18.6	6,809	58.9	2,591	22.4
34475 Ocala	5,681	1,098	19.3	3,855	67.9	728	12.8
34476 Ocala	19,570	2,565	13.1	9,138	46.7	7,867	40.2
34479 Ocala	11,071	2,139	19.3	6,756	61.0	2,176	19.7
34480 Ocala	15,822	4,023	25.4	9,881	62.5	1,918	12.1
34481 Ocala	15,830	1,519	9.6	5,129	32.4	9,182	58.0
34482 Ocala	16,743	2,131	12.7	10,317	61.6	4,295	25.7
34488 Silver Springs	9,811	1,401	14.3	5,590	57.0	2,820	28.7
34491 Summerfield	25,080	2,581	10.3	11,541	46.0	10,958	43.7
Zip Code Total	258,260	44,004	17.0	141,063	54.6	73,193	28.3
Marion County	271,846	44,925	16.5	146,151	53.8	80,770	29.7
Florida	14,568,521	2,712,738	18.6	8,832,044	60.6	3,023,739	20.8

Although the American Community Survey(ACS) produces population, demographic and housing unit estimates for 2009-2013, the 2010 Census provides the official counts of the population and housing units for the nation, counties, cities, and towns. The American Community Survey is a sample of data taken over a time period and should not be compared to other sources of data.

Source: US Census Bureau, American Community Survey, 2009-2013 5-Year Estimates, Table B01001A.

Prepared by: WellFlorida Council, 2015.

TABLE 24 CONT. TOTAL ESTIMATED WHITE POPULATION BY AGE GROUP AND GENDER, BY ZIP CODE, MARION COUNTY AND FLORIDA, 2009-2013.

Area	White Male Population	0 - 17 Years of Age		18 - 64 Years of Age		65 + Years of Age	
		Number	Percent of Zip Code	Number	Percent of Zip Code	Number	Percent of Zip Code
32113 Citra	2,165	243	11.2	1,496	69.1	426	19.7
32133 East Lake Weir	38	0	0.0	0	0.0	38	100.0
32134 Ft. McCoy	3,794	551	14.5	2,439	64.3	804	21.2
32179 Ocklawaha	3,475	681	19.6	2,223	64.0	571	16.4
32195 Weirsdale	1,439	281	19.5	883	61.4	275	19.1
32617 Anthony	1,911	350	18.3	1,127	59.0	434	22.7
32664 McIntosh	143	0	0.0	89	62.2	58	40.6
32681 Orange Lake	138	0	0.0	98	71.0	40	29.0
32686 Reddick	1,992	409	20.5	1,302	65.4	281	14.1
34420 Belleview	6,988	1,686	24.1	3,867	55.3	1,435	20.5
34431 Dunnellon	3,545	655	18.5	1,889	53.3	1,001	28.2
34432 Dunnellon	5,249	683	13.0	2,655	50.6	1,911	36.4
34470 Ocala	6,574	1,222	18.6	4,034	61.4	1,318	20.0
34471 Ocala	8,871	2,156	24.3	5,054	57.0	1,661	18.7
34472 Ocala	8,915	2,043	22.9	5,035	56.5	1,837	20.6
34473 Ocala	5,840	1,657	28.4	2,890	49.5	1,293	22.1
34474 Ocala	5,110	847	16.6	3,171	62.1	1,092	21.4
34475 Ocala	3,146	642	20.4	2,144	68.2	360	11.4
34476 Ocala	9,279	1,492	16.1	3,905	42.1	3,882	41.8
34479 Ocala	5,619	1,130	20.1	3,472	61.8	1,017	18.1
34480 Ocala	7,780	1,849	23.8	5,009	64.4	922	11.9
34481 Ocala	7,129	865	12.1	2,131	29.9	4,133	58.0
34482 Ocala	8,090	1,323	16.4	4,642	57.4	2,125	26.3
34488 Silver Springs	4,615	743	16.1	2,498	54.1	1,374	29.8
34491 Summerfield	12,131	1,314	10.8	5,257	43.3	5,560	45.8
Zip Code Total	123,976	22,822	18.4	67,310	54.3	33,848	27.3
Marion County	130,793	23,282	17.8	69,665	53.3	37,846	28.9
Florida	7,144,171	1,392,607	19.5	4,392,393	61.5	1,359,171	19.0

Although the American Community Survey(ACS) produces population, demographic and housing unit estimates for 2009-2013, the 2010 Census provides the official counts of the population and housing units for the nation, counties, cities, and towns. The American Community Survey is a sample of data taken over a time period and should not be compared to other sources of data.

Source: US Census Bureau, American Community Survey, 2009-2013 5-Year Estimates, Table B01001A.

Prepared by: WellFlorida Council, 2015.

TABLE 24 CONT. TOTAL ESTIMATED WHITE POPULATION BY AGE GROUP AND GENDER, BY ZIP CODE, MARION COUNTY AND FLORIDA, 2009-2013.

Area	White Female Population	0 - 17 Years of Age		18 - 64 Years of Age		65 + Years of Age	
		Number	Percent of Zip	Number	Percent of Zip	Number	Percent of Zip
32113 Citra	2,323	344	14.8	1,539	66.3	440	18.9
32133 East Lake Weir	39	0	0.0	0	0.0	39	100.0
32134 Ft. McCoy	3,816	593	15.5	2,365	62.0	858	22.5
32179 Ocklawaha	3,069	435	14.2	1,889	61.6	745	24.3
32195 Weirsdale	1,253	142	11.3	695	55.5	416	33.2
32617 Anthony	1,947	317	16.3	1,097	56.3	533	27.4
32664 McIntosh	203	32	15.8	86	42.4	85	41.9
32681 Orange Lake	0	0	0.0	0	0.0	0	0.0
32686 Reddick	1,745	150	8.6	1,163	66.6	432	24.8
34420 Belleview	7,927	1,913	24.1	4,060	51.2	1,954	24.6
34431 Dunnellon	3,810	592	15.5	1,988	52.2	1,230	32.3
34432 Dunnellon	5,887	751	12.8	2,931	49.8	2,205	37.5
34470 Ocala	8,388	1,726	20.6	4,498	53.6	2,164	25.8
34471 Ocala	10,784	1,713	15.9	6,363	59.0	2,708	25.1
34472 Ocala	9,327	2,037	21.8	5,069	54.3	2,221	23.8
34473 Ocala	5,505	1,033	18.8	3,227	58.6	1,245	22.6
34474 Ocala	6,442	1,305	20.3	3,638	56.5	1,499	23.3
34475 Ocala	2,535	456	18.0	1,711	67.5	368	14.5
34476 Ocala	10,291	1,073	10.4	5,233	50.9	3,985	38.7
34479 Ocala	5,452	1,009	18.5	3,284	60.2	1,159	21.3
34480 Ocala	8,042	2,174	27.0	4,872	60.6	996	12.4
34481 Ocala	8,701	654	7.5	2,998	34.5	5,049	58.0
34482 Ocala	8,653	808	9.3	5,675	65.6	2,170	25.1
34488 Silver Springs	5,196	658	12.7	3,092	59.5	1,446	27.8
34491 Summerfield	12,949	1,267	9.8	6,284	48.5	5,398	41.7
Zip Code Total	134,284	21,182	15.8	73,757	54.9	39,345	29.3
Marion County	141,053	21,643	15.3	76,486	54.2	42,924	30.4
Florida	7,424,350	1,320,131	17.8	4,439,651	59.8	1,664,568	22.4

Although the American Community Survey(ACS) produces population, demographic and housing unit estimates for 2009-2013, the 2010 Census provides the official counts of the population and housing units for the nation, counties, cities, and towns. The American Community Survey is a sample of data taken over a time period and should not be compared to other sources of data.

Source: US Census Bureau, American Community Survey, 2009-2013 5-Year Estimates, Table B01001A.

Prepared by: WellFlorida Council, 2015.

TABLE 25. TOTAL ESTIMATED BLACK POPULATION BY AGE GROUP AND GENDER, BY ZIP CODE, MARION COUNTY AND FLORIDA, 2009-2013.

Area	Total Black Population	0 - 17 Years of Age		18 - 64 Years of Age		65 + Years of Age	
		Number	Percent of Zip Code	Number	Percent of Zip Code	Number	Percent of Zip Code
32113 Citra	591	116	19.6	420	71.1	55	9.3
32133 East Lake Weir	0	0	0.0	0	0.0	0	0.0
32134 Ft. McCoy	29	15	51.7	14	48.3	0	0.0
32179 Ocklawaha	216	0	0.0	216	100.0	0	0.0
32195 Weirsdale	300	95	31.7	111	37.0	94	31.3
32617 Anthony	286	60	21.0	176	61.5	50	17.5
32664 McIntosh	27	0	0.0	12	44.4	15	55.6
32681 Orange Lake	0	0	0.0	0	0.0	0	0.0
32686 Reddick	2,162	663	30.7	1,344	62.2	155	7.2
34420 Belleview	814	205	25.2	569	69.9	40	4.9
34431 Dunnellon	159	12	7.5	69	43.4	78	49.1
34432 Dunnellon	1,008	338	33.5	509	50.5	161	16.0
34470 Ocala	2,640	682	25.8	1,756	66.5	202	7.7
34471 Ocala	3,693	1,142	30.9	1,948	52.7	603	16.3
34472 Ocala	5,673	1,835	32.3	2,726	48.1	1,112	19.6
34473 Ocala	4,461	927	20.8	3,139	70.4	395	8.9
34474 Ocala	1,643	260	15.8	1,206	73.4	177	10.8
34475 Ocala	7,293	2,110	28.9	4,471	61.3	712	9.8
34476 Ocala	1,361	485	35.6	616	45.3	260	19.1
34479 Ocala	1,858	779	41.9	1,054	56.7	25	1.3
34480 Ocala	1,923	622	32.3	1,011	52.6	290	15.1
34481 Ocala	782	104	13.3	450	57.5	228	29.2
34482 Ocala	3,900	1,138	29.2	2,524	64.7	238	6.1
34488 Silver Springs	317	82	25.9	207	65.3	28	8.8
34491 Summerfield	887	323	36.4	504	56.8	60	6.8
Zip Code Total	42,023	11,993	28.5	23,052	54.9	4,978	11.8
Marion County	42,291	12,011	28.4	25,219	59.6	5,061	12.0
Florida	3,056,152	853,377	27.9	1,933,007	63.2	269,768	8.8

Although the American Community Survey(ACS) produces population, demographic and housing unit estimates for 2009-2013, the 2010 Census provides the official counts of the population and housing units for the nation, counties, cities, and towns. The American Community Survey is a sample of data taken over a time period and should not be compared to other sources of data.

Source: US Census Bureau, American Community Survey, 2009-2013 5-Year Estimates, Table B01001B.

Prepared by: WellFlorida Council, 2015.

TABLE 25 CONT. TOTAL ESTIMATED BLACK POPULATION BY AGE GROUP AND GENDER, BY ZIP CODE, MARION COUNTY AND FLORIDA, 2009-2013.

Area	Black Male Population	0 - 17 Years of Age		18 - 64 Years of Age		65 + Years of Age	
		Number	Percent of Zip Code	Number	Percent of Zip Code	Number	Percent of Zip Code
32113 Citra	198	41	20.7	132	66.7	25	12.6
32133 East Lake Weir	0	0	0.0	0	0.0	0	0.0
32134 Ft. McCoy	7	0	0.0	7	100.0	0	0.0
32179 Ocklawaha	104	0	0.0	104	100.0	0	0.0
32195 Weirsdale	222	95	42.8	49	22.1	78	35.1
32617 Anthony	114	60	52.6	18	15.8	36	31.6
32664 McIntosh	12	0	0.0	12	100.0	0	0.0
32681 Orange Lake	0	0	0.0	0	0.0	0	0.0
32686 Reddick	1,125	329	29.2	709	63.0	87	7.7
34420 Belleview	457	134	29.3	283	61.9	40	8.8
34431 Dunnellon	67	12	17.9	15	22.4	40	59.7
34432 Dunnellon	426	91	21.4	237	55.6	98	23.0
34470 Ocala	1,233	275	22.3	870	70.6	88	7.1
34471 Ocala	2,026	809	39.9	1,041	51.4	176	8.7
34472 Ocala	2,334	935	40.1	1,021	43.7	378	16.2
34473 Ocala	2,022	384	19.0	1,412	69.8	226	11.2
34474 Ocala	959	167	17.4	756	78.8	36	3.8
34475 Ocala	3,475	1,069	30.8	2,202	63.4	204	5.9
34476 Ocala	818	299	36.6	354	43.3	165	20.2
34479 Ocala	963	516	53.6	422	43.8	25	2.6
34480 Ocala	666	214	32.1	372	55.9	80	12.0
34481 Ocala	331	67	20.2	184	55.6	80	24.2
34482 Ocala	1,767	511	28.9	1,056	59.8	200	11.3
34488 Silver Springs	201	82	40.8	109	54.2	10	5.0
34491 Summerfield	223	89	39.9	99	44.4	35	15.7
Zip Code Total	19,750	6,179	31.3	11,464	58.0	2,107	10.7
Marion County	19,893	6,197	31.2	11,556	58.1	2,140	10.8
Florida	1,468,236	434,611	29.6	922,855	62.9	110,770	7.5

Although the American Community Survey(ACS) produces population, demographic and housing unit estimates for 2009-2013, the 2010 Census provides the official counts of the population and housing units for the nation, counties, cities, and towns. The American Community Survey is a sample of data taken over a time period and should not be compared to other sources of data.
Source: US Census Bureau, American Community Survey, 2009-2013 5-Year Estimates, Table B01001B.
Prepared by: WellFlorida Council, 2015.

TABLE 25 CONT. TOTAL ESTIMATED BLACK POPULATION BY AGE GROUP AND GENDER, BY ZIP CODE, MARION COUNTY AND FLORIDA, 2009-2013.

Area	Black Female Population	0 - 17 Years of Age		18 - 64 Years of Age		65 + Years of Age	
		Number	Percent of Zip	Number	Percent of Zip	Number	Percent of Zip
32113 Citra	393	75	19.1	288	73.3	30	7.6
32133 East Lake Weir	0	0	0.0	0	0.0	0	0.0
32134 Ft. McCoy	22	15	68.2	7	31.8	0	0.0
32179 Ocklawaha	112	0	0.0	112	100.0	0	0.0
32195 Weirsdale	78	0	0.0	62	79.5	16	20.5
32617 Anthony	172	0	0.0	158	91.9	14	8.1
32664 McIntosh	15	0	0.0	0	0.0	15	100.0
32681 Orange Lake	0	0	0.0	0	0.0	0	0.0
32686 Reddick	1,037	334	32.2	635	61.2	68	6.6
34420 Belleview	357	71	19.9	286	80.1	0	0.0
34431 Dunnellon	92	0	0.0	54	58.7	38	41.3
34432 Dunnellon	582	247	42.4	272	46.7	63	10.8
34470 Ocala	1,407	407	28.9	886	63.0	114	8.1
34471 Ocala	1,667	333	20.0	907	54.4	427	25.6
34472 Ocala	3,339	900	27.0	1,705	51.1	734	22.0
34473 Ocala	2,439	543	22.3	1,727	70.8	169	6.9
34474 Ocala	684	93	13.6	450	65.8	141	20.6
34475 Ocala	3,818	1,041	27.3	2,269	59.4	508	13.3
34476 Ocala	543	186	34.3	262	48.3	95	17.5
34479 Ocala	895	263	29.4	632	70.6	-	-
34480 Ocala	1,257	408	32.5	639	50.8	210	16.7
34481 Ocala	451	37	8.2	266	59.0	148	32.8
34482 Ocala	2,133	627	29.4	1,468	68.8	38	1.8
34488 Silver Springs	116	0	0.0	98	84.5	18	15.5
34491 Summerfield	664	234	35.2	405	61.0	25	3.8
Zip Code Total	22,273	5,814	26.1	13,588	61.0	2,871	12.9
Marion County	22,398	5,814	26.0	13,663	61.0	2,921	13.0
Florida	1,587,916	418,766	26.4	1,010,152	63.6	158,998	10.0

Although the American Community Survey(ACS) produces population, demographic and housing unit estimates for 2009-2013, the 2010 Census provides the official counts of the population and housing units for the nation, counties, cities, and towns. The American Community Survey is a sample of data taken over a time period and should not be compared to other sources of data.
Source: US Census Bureau, American Community Survey, 2009-2013 5-Year Estimates, Table B01001B.
Prepared by: WellFlorida Council, 2015.

HISPANICS BY AGE GROUP AND GENDER

TABLE 26. TOTAL ESTIMATED HISPANIC POPULATION BY AGE GROUP AND GENDER, BY ZIP CODE, MARION COUNTY AND FLORIDA, 2009-2013.

Area	Total Hispanic Population	0 - 17 Years of Age		18 - 64 Years of Age		65 + Years of Age	
		Number	Percent of Zip Code	Number	Percent of Zip Code	Number	Percent of Zip Code
32113 Citra	297	15	5.1	265	89.2	17	5.7
32133 East Lake Weir	0	0	0.0	0	0.0	0	0.0
32134 Ft. McCoy	464	80	17.2	286	61.6	98	21.1
32179 Ocklawaha	241	126	52.3	115	47.7	0	0.0
32195 Weirsdale	254	0	0.0	209	82.3	45	17.7
32617 Anthony	513	224	43.7	258	50.3	31	6.0
32664 McIntosh	9	0	0.0	4	44.4	5	55.6
32681 Orange Lake	0	0	0.0	0	0.0	0	0.0
32686 Reddick	395	91	23.0	304	77.0	0	0.0
34420 Belleview	1,682	403	24.0	1,073	63.8	206	12.2
34431 Dunnellon	699	159	22.7	464	66.4	76	10.9
34432 Dunnellon	1,522	516	33.9	881	57.9	125	8.2
34470 Ocala	1,543	505	32.7	847	54.9	191	12.4
34471 Ocala	2,427	884	36.4	1,248	51.4	295	12.2
34472 Ocala	3,793	982	25.9	2,135	56.3	676	17.8
34473 Ocala	5,738	1,806	31.5	3,296	57.4	636	11.1
34474 Ocala	2,789	992	35.6	1,698	60.9	99	3.5
34475 Ocala	1,323	486	36.7	789	59.6	48	3.6
34476 Ocala	2,817	635	22.5	1,458	51.8	724	25.7
34479 Ocala	913	284	31.1	593	65.0	36	3.9
34480 Ocala	1,592	493	31.0	957	60.1	142	8.9
34481 Ocala	869	243	28.0	433	49.8	193	22.2
34482 Ocala	4,344	1,745	40.2	2,516	57.9	83	1.9
34488 Silver Springs	338	186	55.0	146	43.2	6	1.8
34491 Summerfield	2,085	689	33.0	1,245	59.7	151	7.2
Zip Code Total	36,647	11,544	31.5	21,220	57.9	3,883	10.6
Marion County	37,383	11,796	31.6	21,631	57.9	3,956	10.6
Florida	4,369,920	1,126,184	25.8	2,783,555	63.7	460,181	10.5

Although the American Community Survey(ACS) produces population, demographic and housing unit estimates for 2009-2013, the 2010 Census provides the official counts of the population and housing units for the nation, counties, cities, and towns. The American Community Survey is a sample of data taken over a time period and should not be compared to other sources of data.
Source: US Census Bureau, American Community Survey, 2009-2013 5-Year Estimates, Table B01001I.
Prepared by: WellFlorida Council, 2015.

TABLE 26 CONT. TOTAL ESTIMATED HISPANIC POPULATION BY AGE GROUP AND GENDER, BY ZIP CODE, MARION COUNTY AND FLORIDA, 2009-2013.

Area	Hispanic Male Population	0 - 17 Years of Age		18 - 64 Years of Age		65 + Years of Age	
		Number	Percent of Zip Code	Number	Percent of Zip Code	Number	Percent of Zip Code
32113 Citra	138	4	2.9	117	84.8	17	12.3
32133 East Lake Weir	0	0	0.0	0	0.0	0	0.0
32134 Ft. McCoy	252	28	11.1	151	59.9	73	29.0
32179 Ocklawaha	133	49	36.8	84	63.2	0	0.0
32195 Weirsdale	199	0	0.0	199	100.0	0	0.0
32617 Anthony	227	105	46.3	107	47.1	15	6.6
32664 McIntosh	4	0	0.0	4	100.0	0	0.0
32681 Orange Lake	0	0	0.0	0	0.0	0	0.0
32686 Reddick	191	64	33.5	127	66.5	0	0.0
34420 Belleview	865	172	19.9	619	71.6	74	8.6
34431 Dunnellon	354	80	22.6	274	77.4	0	0.0
34432 Dunnellon	787	281	35.7	451	57.3	55	7.0
34470 Ocala	662	262	39.6	349	52.7	51	7.7
34471 Ocala	1,123	444	39.5	556	49.5	123	11.0
34472 Ocala	1,648	455	27.6	921	55.9	272	16.5
34473 Ocala	2,928	971	33.2	1,679	57.3	278	9.5
34474 Ocala	1,496	566	37.8	888	59.4	42	2.8
34475 Ocala	868	375	43.2	456	52.5	37	4.3
34476 Ocala	1,421	341	24.0	662	46.6	418	29.4
34479 Ocala	597	190	31.8	387	64.8	20	3.4
34480 Ocala	811	270	33.3	435	53.6	106	13.1
34481 Ocala	252	46	18.3	154	61.1	52	20.6
34482 Ocala	2,326	873	37.5	1,396	60.0	57	2.5
34488 Silver Springs	160	52	32.5	102	63.8	6	3.8
34491 Summerfield	963	270	28.0	618	64.2	75	7.8
Zip Code Total	18,405	5,898	32.0	10,736	58.3	1,771	9.6
Marion County	18,831	6,062	32.2	10,945	58.1	1,824	9.7
Florida	2,161,477	576,725	26.7	1,393,626	64.5	191,126	8.8

Although the American Community Survey(ACS) produces population, demographic and housing unit estimates for 2009-2013, the 2010 Census provides the official counts of the population and housing units for the nation, counties, cities, and towns. The American Community Survey is a sample of data taken over a time period and should not be compared to other sources of data.
Source: US Census Bureau, American Community Survey, 2009-2013 5-Year Estimates, Table B01001I.
Prepared by: WellFlorida Council, 2015.

TABLE 26 CONT. TOTAL ESTIMATED HISPANIC POPULATION BY AGE GROUP AND GENDER, BY ZIP CODE, MARION COUNTY AND FLORIDA, 2009-2013.

Area	Hispanic Female Population	0 - 17 Years of Age		18 - 64 Years of Age		65 + Years of Age	
		Number	Percent of Zip	Number	Percent of Zip	Number	Percent of Zip
32113 Citra	159	11	6.9	148	93.1	0	0.0
32133 East Lake Weir	0	0	0.0	0	0.0	0	0.0
32134 Ft. McCoy	212	52	24.5	135	63.7	25	11.8
32179 Ocklawaha	108	77	71.3	31	28.7	0	0.0
32195 Weirsdale	55	0	0.0	10	18.2	45	81.8
32617 Anthony	286	119	41.6	151	52.8	16	5.6
32664 McIntosh	5	0	0.0	0	0.0	5	100.0
32681 Orange Lake	0	0	0.0	0	0.0	0	0.0
32686 Reddick	204	27	13.2	177	86.8	0	0.0
34420 Belleview	817	231	28.3	454	55.6	132	16.2
34431 Dunnellon	345	79	22.9	190	55.1	76	22.0
34432 Dunnellon	735	235	32.0	430	58.5	70	9.5
34470 Ocala	881	243	27.6	498	56.5	140	15.9
34471 Ocala	1,304	440	33.7	692	53.1	172	13.2
34472 Ocala	2,145	527	24.6	1,214	56.6	404	18.8
34473 Ocala	2,810	835	29.7	1,617	57.5	358	12.7
34474 Ocala	1,293	426	32.9	810	62.6	57	4.4
34475 Ocala	455	111	24.4	333	73.2	11	2.4
34476 Ocala	1,396	294	21.1	796	57.0	306	21.9
34479 Ocala	316	94	29.7	206	65.2	16	5.1
34480 Ocala	781	223	28.6	522	66.8	36	4.6
34481 Ocala	617	197	31.9	279	45.2	141	22.9
34482 Ocala	2,018	872	43.2	1,120	55.5	26	1.3
34488 Silver Springs	178	134	75.3	44	24.7	0	0.0
34491 Summerfield	1,122	419	37.3	627	55.9	76	6.8
Zip Code Total	18,242	5,646	31.0	10,484	57.5	2,112	11.6
Marion County	18,552	5,734	30.9	10,686	57.6	2,132	11.5
Florida	2,208,443	549,459	24.9	1,389,929	62.9	269,055	12.2

Although the American Community Survey(ACS) produces population, demographic and housing unit estimates for 2009-2013, the 2010 Census provides the official counts of the population and housing units for the nation, counties, cities, and towns. The American Community Survey is a sample of data taken over a time period and should not be compared to other sources of data.
Source: US Census Bureau, American Community Survey, 2009-2013 5-Year Estimates, Table B01001I.
Prepared by: WellFlorida Council, 2015.

GROUP QUARTERS

TABLE 27. TOTAL ESTIMATED POPULATION IN GROUP QUARTERS BY ZIP CODE, MARION COUNTY AND FLORIDA, 2009-2013.

Area	Total Estimated Population	In Group Quarters	
		Estimated Number	Percent of Zip Code
32113 Citra	5,419	233	4.3
32133 East Lake Weir	77	0	0.0
32134 Ft. McCoy	7,914	25	0.3
32179 Ocklawaha	6,871	29	0.4
32195 Weirsdale	3,060	13	0.4
32617 Anthony	4,351	0	0.0
32664 McIntosh	373	0	0.0
32681 Orange Lake	138	0	0.0
32686 Reddick	6,106	161	2.6
34420 Belleview	16,322	34	0.2
34431 Dunnellon	7,738	7	0.1
34432 Dunnellon	12,975	155	1.2
34470 Ocala	18,722	403	2.2
34471 Ocala	24,689	589	2.4
34472 Ocala	25,861	44	0.2
34473 Ocala	17,895	6	0.0
34474 Ocala	15,100	492	3.3
34475 Ocala	13,564	1,884	13.9
34476 Ocala	22,582	0	0.0
34479 Ocala	13,241	77	0.6
34480 Ocala	18,785	34	0.2
34481 Ocala	17,390	55	0.3
34482 Ocala	23,041	3,351	14.5
34488 Silver Springs	10,429	62	0.6
34491 Summerfield	26,684	32	0.1
Zip Code Total	319,327	7,686	2.4
Marion County	333,503	7,692	2.3
Florida	19,091,156	424,871	2.2

The group quarters population includes all people not living in households. Two general categories of people in group quarters are recognized by the Census: (1) the institutionalized population and (2) the noninstitutionalized population. The institutionalized population includes people under formally authorized, supervised care or custody in institutions at the time of enumeration; such as correctional institutions, nursing homes and juvenile institutions. The noninstitutionalized population includes all people who live in group quarters other than institutions, such as college dormitories, military quarters, and group homes. Also, included are staff residing at institutional group quarters.

Although the American Community Survey(ACS) produces population, demographic and housing unit estimates for 2009-2013, the 2010 Census provides the official counts of the population and housing units for the nation, counties, cities, and towns. The American Community Survey is a sample of data taken over a time period and should not be compared to other sources of data.

Source: US Census Bureau, American Community Survey, 2009-2013 5-Year Estimates, Tables B01001 and B26001.

Prepared by: WellFlorida Council, 2015.

FAMILIES

TABLE 28. TOTAL ESTIMATED FAMILIES AND AVERAGE FAMILY SIZE BY ZIP CODE, MARION COUNTY AND FLORIDA, 2009-2013.

Area	Estimated Families	Average Family Size
32113 Citra	1,351	3.1
32133 East Lake Weir	39	2.0
32134 Ft. McCoy	2,089	3.1
32179 Ocklawaha	1,986	2.7
32195 Weirsdale	801	3.0
32617 Anthony	1,209	3.0
32664 McIntosh	132	2.1
32681 Orange Lake	0	0.0
32686 Reddick	1,505	3.3
34420 Belleview	4,041	3.1
34431 Dunnellon	2,182	2.8
34432 Dunnellon	3,795	2.9
34470 Ocala	4,670	3.0
34471 Ocala	6,277	3.1
34472 Ocala	6,611	3.1
34473 Ocala	4,618	3.2
34474 Ocala	3,448	3.0
34475 Ocala	2,768	3.4
34476 Ocala	6,315	2.9
34479 Ocala	3,637	3.0
34480 Ocala	5,073	3.2
34481 Ocala	5,311	2.5
34482 Ocala	5,149	3.2
34488 Silver Springs	2,837	2.8
34491 Summerfield	8,937	2.6
Zip Code Total	84,781	NA
Marion County	89,901	2.9
Florida	4,629,753	3.2

A family includes a householder and one or more other people living in the same household who are related to the householder by birth, marriage, or adoption. All people in a household who are related to the householder are regarded as members of his or her family. A family household may contain people not related to the householder, but those people are not included as part of the householders family in census tabulations. Thus, the number of family households is equal to the number of families, but family households may include more members than do families. A household can contain only one family for purposes of census tabulations. Not all households contain families since a household may be comprised of a group of unrelated people or of one person living alone. Although the American Community Survey(ACS) produces population, demographic and housing unit estimates for 2009-2013, the 2010 Census provides the official counts of the population and housing units for the nation, counties, cities, and towns. The American Community Survey is a sample of data taken over a time period and should not be compared to other sources of data.
NA: Not Available.
Source: US Census Bureau, American Community Survey, 2009-2013 5-Year Estimates, Table S1101.
Prepared by: WellFlorida Council, 2015.

HOUSEHOLDS

TABLE 29. TOTAL ESTIMATED HOUSEHOLDS AND AVERAGE HOUSEHOLD SIZE BY ZIP CODE, MARION COUNTY AND FLORIDA, 2009-2013.

Area	Total Estimated Households	Average Household Size
32113 Citra	2,101	2.47
32133 East Lake Weir	39	1.97
32134 Ft. McCoy	3,196	2.47
32179 Ocklawaha	2,970	2.30
32195 Weirsdale	1,150	2.65
32617 Anthony	1,734	2.51
32664 McIntosh	202	1.85
32681 Orange Lake	78	1.77
32686 Reddick	1,953	3.04
34420 Belleview	6,305	2.58
34431 Dunnellon	3,259	2.37
34432 Dunnellon	5,168	2.48
34470 Ocala	8,096	2.26
34471 Ocala	10,029	2.40
34472 Ocala	10,075	2.56
34473 Ocala	5,995	2.98
34474 Ocala	6,559	2.23
34475 Ocala	4,307	2.71
34476 Ocala	9,528	2.37
34479 Ocala	5,057	2.60
34480 Ocala	6,807	2.75
34481 Ocala	8,581	2.02
34482 Ocala	7,288	2.70
34488 Silver Springs	4,585	2.26
34491 Summerfield	12,095	2.20
Zip Code Total	127,157	NA
Marion County	134,002	2.43
Florida	7,158,980	2.61

A household includes all of the people who occupy a housing unit. (People not living in households are classified as living in group quarters.) A housing unit is a house, an apartment, a mobile home, a group of rooms, or a single room occupied (or if vacant, intended for occupancy) as separate living quarters. Separate living quarters are those in which the occupants live separately from any other people in the building and that have a direct access from the outside of the building or through a common hall. The occupants may be a single family, one person living alone, two or more families living together, or any other group of related or unrelated people who share living quarters.

Although the American Community Survey(ACS) produces population, demographic and housing unit estimates for 2009-2013, the 2010 Census provides the official counts of the population and housing units for the nation, counties, cities, and towns. The American Community Survey is a sample of data taken over a time period and should not be compared to other sources of data.

NA: Not available.

Source: US Census Bureau, American Community Survey, 2009-2013 5-Year Estimates, Table S1101.

Prepared by: WellFlorida Council, 2015..

POVERTY

U.S. CENSUS BUREAU – SMALL AREA INCOME AND POVERTY ESTIMATES

TABLE 30. NUMBER AND PERCENT OF PERSONS IN POVERTY, BY SELECTED AGES, MARION COUNTY AND FLORIDA, 2010-2013.

Area	All Ages					
	2010			2011		
	Total Population	Number in Poverty	Percent in Poverty	Total Population	Number in Poverty	Percent in Poverty
Marion County	322,505	63,368	19.6	323,769	57,104	17.6
Florida	18,436,765	3,048,621	16.5	18,652,058	3,178,155	17.0
United States	301,535,021	46,215,956	15.3	303,778,193	48,452,035	15.9
Area	2012			2013		
	Total Population	Number in Poverty	Percent in Poverty	Total Population	Number in Poverty	Percent in Poverty
Marion County	326,056	60,707	18.6	327,445	64,258	19.6
Florida	18,912,451	3,248,276	17.2	19,129,965	3,268,130	17.1
United States	306,086,063	48,760,123	15.9	308,196,783	48,810,868	15.8
Area	Under Age 18					
	2010			2011		
	Total Population	Number in Poverty	Percent in Poverty	Total Population	Number in Poverty	Percent in Poverty
Marion County	62,687	19,299	30.8	62,069	18,593	30.0
Florida	3,938,186	929,620	23.6	3,932,909	985,615	25.1
United States	73,024,577	15,749,129	21.6	72,802,773	16,386,500	22.5
Area	2012			2013		
	Total Population	Number in Poverty	Percent in Poverty	Total Population	Number in Poverty	Percent in Poverty
Marion County	62,229	20,564	33.0	62,140	18,724	30.1
Florida	3,944,810	1,011,096	25.6	3,953,274	982,272	24.8
United States	72,605,436	16,396,863	22.6	72,382,173	16,086,960	22.2

Source: US Census Bureau, Small Area Income and Poverty Estimates, 2010-2013.
Prepared by: WellFlorida Council, 2015.

U.S. CENSUS BUREAU – AMERICAN COMMUNITY SURVEY 2009-2013 ESTIMATES

Individuals and Children

TABLE 31. ESTIMATED NUMBER AND PERCENT OF INDIVIDUALS AND CHILDREN IN POVERTY IN THE PAST 12 MONTHS, BY ZIP CODE, MARION COUNTY AND FLORIDA, 2009-2013.

Area	Estimated Total Number	Estimated Number In Poverty	Estimated Percent In Poverty
Individuals			
32113 Citra	5,303	1,499	28.3
32133 East Lake Weir	77	0	0.0
32134 Ft. McCoy	7,904	1,415	17.9
32179 Ocklawaha	6,862	1,568	22.9
32195 Weirsdale	3,060	413	13.5
32617 Anthony	4,351	685	15.7
32664 McIntosh	373	46	12.3
32681 Orange Lake	138	100	72.5
32686 Reddick	5,773	1,347	23.3
34420 Belleview	15,965	3,223	20.2
34431 Dunnellon	7,738	1,833	23.7
34432 Dunnellon	12,846	3,109	24.2
34470 Ocala	18,435	4,654	25.2
34471 Ocala	24,131	3,864	16.0
34472 Ocala	25,726	5,547	21.6
34473 Ocala	17,852	3,182	17.8
34474 Ocala	14,597	2,273	15.6
34475 Ocala	11,681	4,160	35.6
34476 Ocala	22,582	2,433	10.8
34479 Ocala	13,124	2,039	15.5
34480 Ocala	18,637	2,003	10.7
34481 Ocala	17,335	2,065	11.9
34482 Ocala	19,667	4,752	24.2
34488 Silver Springs	10,332	2,073	20.1
34491 Summerfield	26,648	2,865	10.8
Zip Code Total	311,137	57,148	18.4
Marion County	325,289	58,957	18.1
Florida	18,681,565	3,052,807	16.3

Although the American Community Survey(ACS) produces population, demographic and housing unit estimates for 2009-2013, the 2010 Census provides the official counts of the population and housing units for the nation, counties, cities, and towns. The American Community Survey is a sample of data taken over a time period and should not be compared to other sources of data.
Source: US Census Bureau, American Community Survey, 2009-2013 5-Year Estimates, Table B17024.
Prepared by: WellFlorida Council, 2015.

TABLE 31 CONT. ESTIMATED NUMBER AND PERCENT OF INDIVIDUALS AND CHILDREN IN POVERTY IN THE PAST 12 MONTHS, BY ZIP CODE, MARION COUNTY AND FLORIDA, 2009-2013.

Area	Estimated Total Number	Estimated Number In Poverty	Estimated Percent In Poverty
Children (0-17 years of age)			
32113 Citra	648	260	40.1
32133 East Lake Weir	0	0	0.0
32134 Ft. McCoy	1,318	320	24.3
32179 Ocklawaha	1,148	341	29.7
32195 Weirsdale	532	161	30.3
32617 Anthony	773	228	29.5
32664 McIntosh	32	0	0.0
32681 Orange Lake	0	0	0.0
32686 Reddick	1,104	409	37.0
34420 Belleview	3,631	835	23.0
34431 Dunnellon	1,364	526	38.6
34432 Dunnellon	2,078	889	42.8
34470 Ocala	3,957	1,284	32.4
34471 Ocala	5,528	1,449	26.2
34472 Ocala	6,481	2,260	34.9
34473 Ocala	4,266	1,480	34.7
34474 Ocala	3,085	578	18.7
34475 Ocala	3,326	1,676	50.4
34476 Ocala	3,495	593	17.0
34479 Ocala	2,986	632	21.2
34480 Ocala	4,918	636	12.9
34481 Ocala	1,803	402	22.3
34482 Ocala	4,198	1,856	44.2
34488 Silver Springs	1,514	558	36.9
34491 Summerfield	3,109	574	18.5
Zip Code Total	61,294	17,947	29.3
Marion County	62,365	18,364	29.4
Florida	3,943,240	930,406	23.6

Although the American Community Survey(ACS) produces population, demographic and housing unit estimates for 2009-2013, the 2010 Census provides the official counts of the population and housing units for the nation, counties, cities, and towns. The American Community Survey is a sample of data taken over a time period and should not be compared to other sources of data.
Source: US Census Bureau, American Community Survey, 2009-2013 5-Year Estimates, Table B17024.
Prepared by: WellFlorida Council, 2015.

Detailed Levels of Poverty

TABLE 32. ESTIMATED NUMBER AND PERCENT OF INDIVIDUALS BY DETAILED LEVELS OF POVERTY IN THE PAST 12 MONTHS, BY ZIP CODE, MARION COUNTY AND FLORIDA, 2009-2013.

Area	Estimated Total Population	0 - 99 Percent of Poverty		Between 100 - 149% of Poverty		Between 150 - 199% of Poverty	
		Estimated Percent	Estimated Number	Estimated Percent	Estimated Number	Estimated Percent	Estimated Number
32113 Citra	5,303	28.3	1,499	13.8	732	3.2	172
32133 East Lake Wei	77	0	0.0	0	0.0	0	0.0
32134 Ft. McCoy	7,904	17.9	1,415	17.6	1,395	13.3	1,053
32179 Ocklawaha	6,862	22.9	1,568	13.6	931	11.9	815
32195 Weirsdale	3,060	13.5	413	9.8	300	13.8	421
32617 Anthony	4,351	15.7	685	12.0	520	10.4	452
32664 McIntosh	373	12.3	46	8.0	30	4.8	18
32681 Orange Lake	138	72.5	100	0.0	0	0.0	0
32686 Reddick	5,773	23.3	1,347	16.9	976	17.1	989
34420 Belleview	15,965	20.2	3,223	15.2	2,430	11.4	1,818
34431 Dunnellon	7,738	23.7	1,833	12.8	993	15.2	1,175
34432 Dunnellon	12,846	24.2	3,109	9.7	1,247	10.2	1,315
34470 Ocala	18,435	25.2	4,654	12.5	2,300	11.9	2,195
34471 Ocala	24,131	16.0	3,864	10.2	2,462	7.1	1,708
34472 Ocala	25,726	21.6	5,547	16.7	4,289	12.0	3,092
34473 Ocala	17,852	17.8	3,182	18.0	3,211	15.6	2,793
34474 Ocala	14,597	15.6	2,273	15.2	2,213	9.7	1,422
34475 Ocala	11,681	35.6	4,160	10.7	1,249	16.0	1,867
34476 Ocala	22,582	10.8	2,433	12.0	2,703	10.9	2,461
34479 Ocala	13,124	15.5	2,039	9.7	1,267	13.6	1,788
34480 Ocala	18,637	10.7	2,003	11.6	2,169	9.6	1,781
34481 Ocala	17,335	11.9	2,065	10.1	1,743	12.4	2,151
34482 Ocala	19,667	24.2	4,752	13.5	2,650	11.1	2,175
34488 Silver Springs	10,332	20.1	2,073	12.8	1,326	15.0	1,553
34491 Summerfield	26,648	10.8	2,865	10.6	2,812	9.6	2,551
Zip Code Total	311,137	18.4	57,148	12.8	39,948	11.5	35,765
Marion County	325,289	18.1	58,957	12.5	40,788	11.2	36,479
Florida	18,681,565	16.3	3,052,807	10.8	2,017,627	10.5	1,960,516

Although the American Community Survey(ACS) produces population, demographic and housing unit estimates for 2009-2013, the 2010 Census provides the official counts of the population and housing units for the nation, counties, cities, and towns. The American Community Survey is a sample of data taken over a time period and should not be compared to other sources of data.

Source: US Census Bureau, American Community Survey, 2009-2013 5-Year Estimates, Table B17024.

Prepared by: WellFlorida Council, 2015.

TABLE 32 CONT . ESTIMATED NUMBER AND PERCENT OF INDIVIDUALS BY DETAILED LEVELS OF POVERTY IN THE PAST 12 MONTHS, BY ZIP CODE, MARION COUNTY AND FLORIDA, 2009-2013.

Area	Estimated Total Population	Between 200 - 299% of Poverty		Between 300 - 399% of Poverty		400 % and Above of Poverty	
		Estimated Percent	Estimated Number	Estimated Percent	Estimated Number	Estimated Percent	Estimated Number
32113 Citra	5,303	17.9	951	13.0	689	23.8	1,260
32133 East Lake Wei	77	100.0	77	0	0.0	0	0.0
32134 Ft. McCoy	7,904	28.2	2,230	8.2	648	14.7	1,163
32179 Ocklawaha	6,862	22.4	1,538	10.2	697	19.1	1,313
32195 Weirsdale	3,060	28.0	857	8.3	254	26.6	815
32617 Anthony	4,351	23.3	1,013	14.4	628	24.2	1,053
32664 McIntosh	373	19.3	72	18.2	68	37.3	139
32681 Orange Lake	138	0.0	0	27.5	38	0.0	0
32686 Reddick	5,773	12.2	705	10.9	631	19.5	1,125
34420 Belleview	15,965	17.5	2,799	15.9	2,540	19.8	3,155
34431 Dunnellon	7,738	20.1	1,555	12.3	950	15.9	1,232
34432 Dunnellon	12,846	20.8	2,670	14.3	1,840	20.7	2,665
34470 Ocala	18,435	21.8	4,018	10.1	1,859	18.5	3,409
34471 Ocala	24,131	17.4	4,195	10.8	2,616	38.5	9,286
34472 Ocala	25,726	20.7	5,314	14.0	3,608	15.1	3,876
34473 Ocala	17,852	26.3	4,699	8.3	1,479	13.9	2,488
34474 Ocala	14,597	18.8	2,743	13.2	1,929	27.5	4,017
34475 Ocala	11,681	15.3	1,784	10.4	1,214	12.0	1,407
34476 Ocala	22,582	21.5	4,846	16.1	3,639	28.8	6,500
34479 Ocala	13,124	25.2	3,305	10.9	1,429	25.1	3,296
34480 Ocala	18,637	17.0	3,170	15.4	2,872	35.6	6,642
34481 Ocala	17,335	23.9	4,135	15.5	2,692	26.2	4,549
34482 Ocala	19,667	21.8	4,282	11.1	2,179	18.5	3,629
34488 Silver Springs	10,332	19.1	1,971	11.3	1,171	21.7	2,238
34491 Summerfield	26,648	27.4	7,289	15.0	4,002	26.8	7,129
Zip Code Total	311,137	21.3	66,218	12.8	39,672	23.3	72,386
Marion County	325,289	21.1	68,599	13.0	42,279	24.0	78,187
Florida	18,681,565	18.1	3,376,529	13.6	2,535,169	30.7	5,738,917

Although the American Community Survey(ACS) produces population, demographic and housing unit estimates for 2009-2013, the 2010 Census provides the official counts of the population and housing units for the nation, counties, cities, and towns. The American Community Survey is a sample of data taken over a time period and should not be compared to other sources of data.

Source: US Census Bureau, American Community Survey, 2009-2013 5-Year Estimates, Table B17024.

Prepared by: WellFlorida Council, 2015.

Levels of Poverty by Age Groups

TABLE 33. ESTIMATED NUMBER AND PERCENT OF ALL AGES BY SELECTED LEVELS OF POVERTY IN THE PAST 12 MONTHS, BY ZIP CODE, MARION COUNTY AND FLORIDA, 2009-2013.

Area	Estimated Total Population	Below 100% of Poverty		Between 100 - 200% of Poverty		200% and Above of Poverty	
		Estimated Percent	Estimated Number	Estimated Percent	Estimated Number	Estimated Percent	Estimated Number
32113 Citra	5,303	28.3	1,499	17.0	904	54.7	2,900
32133 East Lake Weir	77	0	0.0	0	0.0	100.0	77
32134 Ft. McCoy	7,904	17.9	1,415	31.0	2,448	51.1	4,041
32179 Ocklawaha	6,862	22.9	1,568	25.4	1,746	51.7	3,548
32195 Weirsdale	3,060	13.5	413	23.6	721	62.9	1,926
32617 Anthony	4,351	15.7	685	22.3	972	61.9	2,694
32664 McIntosh	373	12.3	46	12.9	48	74.8	279
32681 Orange Lake	138	72.5	100	0.0	0	27.5	38
32686 Reddick	5,773	23.3	1,347	34.0	1,965	42.6	2,461
34420 Belleview	15,965	20.2	3,223	26.6	4,248	53.2	8,494
34431 Dunnellon	7,738	23.7	1,833	28.0	2,168	48.3	3,737
34432 Dunnellon	12,846	24.2	3,109	19.9	2,562	55.9	7,175
34470 Ocala	18,435	25.2	4,654	24.4	4,495	50.4	9,286
34471 Ocala	24,131	16.0	3,864	17.3	4,170	66.7	16,097
34472 Ocala	25,726	21.6	5,547	28.7	7,381	49.7	12,798
34473 Ocala	17,852	17.8	3,182	33.6	6,004	48.5	8,666
34474 Ocala	14,597	15.6	2,273	24.9	3,635	59.5	8,689
34475 Ocala	11,681	35.6	4,160	26.7	3,116	37.7	4,405
34476 Ocala	22,582	10.8	2,433	22.9	5,164	66.4	14,985
34479 Ocala	13,124	15.5	2,039	23.3	3,055	61.2	8,030
34480 Ocala	18,637	10.7	2,003	21.2	3,950	68.1	12,684
34481 Ocala	17,335	11.9	2,065	22.5	3,894	65.6	11,376
34482 Ocala	19,667	24.2	4,752	24.5	4,825	51.3	10,090
34488 Silver Springs	10,332	20.1	2,073	27.9	2,879	52.1	5,380
34491 Summerfield	26,648	10.8	2,865	20.1	5,363	69.1	18,420
Zip Code Total	311,137	18.4	57,148	24.3	75,713	57.3	178,276
Marion County	325,289	18.1	58,957	23.8	77,267	58.1	189,065
Florida	18,681,565	16.3	3,052,807	21.3	3,978,143	62.4	11,650,615

Although the American Community Survey(ACS) produces population, demographic and housing unit estimates for 2009-2013, the 2010 Census provides the official counts of the population and housing units for the nation, counties, cities, and towns. The American Community Survey is a sample of data taken over a time period and should not be compared to other sources of data.

Source: US Census Bureau, American Community Survey, 2009-2013 5-Year Estimates, Table B17024.

Prepared by: WellFlorida Council, 2015.

TABLE 34. ESTIMATED NUMBER AND PERCENT OF CHILDREN 0-17 YEARS OF AGE BY SELECTED LEVELS OF POVERTY IN THE PAST 12 MONTHS, BY ZIP CODE, MARION COUNTY AND FLORIDA, 2009-2013.

Area	Estimated Total Population 0-17	Below 100% of Poverty		Between 100 - 200% of Poverty		200% and Above of Poverty	
		Estimated Percent	Estimated Number	Estimated Percent	Estimated Number	Estimated Percent	Estimated Number
32113 Citra	648	40.1	260	10.3	67	49.5	321
32133 East Lake Weir	0	0.0	0	0.0	0	0.0	0
32134 Ft. McCoy	1,318	24.3	320	25.9	341	49.8	657
32179 Ocklawaha	1,148	29.7	341	41.2	473	29.1	334
32195 Weirsdale	532	30.3	161	14.5	77	55.3	294
32617 Anthony	773	29.5	228	22.8	176	47.7	369
32664 McIntosh	32	0.0	0	0.0	0	100.0	32
32681 Orange Lake	0	0.0	0	0.0	0	0.0	0
32686 Reddick	1,104	37.0	409	36.7	405	26.3	290
34420 Belleview	3,631	23.0	835	26.6	965	50.4	1,831
34431 Dunnellon	1,364	38.6	526	36.1	492	25.4	346
34432 Dunnellon	2,078	42.8	889	24.0	498	33.3	691
34470 Ocala	3,957	32.4	1,284	32.1	1,272	35.4	1,401
34471 Ocala	5,528	26.2	1,449	16.8	927	57.0	3,152
34472 Ocala	6,481	34.9	2,260	33.0	2,137	32.2	2,084
34473 Ocala	4,266	34.7	1,480	34.7	1,480	30.6	1,306
34474 Ocala	3,085	18.7	578	28.5	879	52.8	1,628
34475 Ocala	3,326	50.4	1,676	25.6	853	24.0	797
34476 Ocala	3,495	17.0	593	37.5	1,311	45.5	1,591
34479 Ocala	2,986	21.2	632	29.6	885	49.2	1,469
34480 Ocala	4,918	12.9	636	23.4	1,151	63.7	3,131
34481 Ocala	1,803	22.3	402	21.0	378	56.7	1,023
34482 Ocala	4,198	44.2	1,856	30.8	1,293	25.0	1,049
34488 Silver Springs	1,514	36.9	558	25.1	380	38.0	576
34491 Summerfield	3,109	18.5	574	37.2	1,155	44.4	1,380
Zip Code Total	61,294	29.3	17,947	28.7	17,595	42.0	25,752
Marion County	62,365	29.4	18,364	28.8	17,963	41.8	26,038
Florida	3,943,240	23.6	930,406	24.9	983,579	51.5	2,029,255

Although the American Community Survey(ACS) produces population, demographic and housing unit estimates for 2009-2013, the 2010 Census provides the official counts of the population and housing units for the nation, counties, cities, and towns. The American Community Survey is a sample of data taken over a time period and should not be compared to other sources of data.

Source: US Census Bureau, American Community Survey, 2009-2013 5-Year Estimates, Table B17024.

Prepared by: WellFlorida Council, 2015.

TABLE 35. ESTIMATED NUMBER AND PERCENT OF ADULTS 18-64 YEARS OF AGE BY SELECTED LEVELS OF POVERTY IN THE PAST 12 MONTHS, BY ZIP CODE, MARION COUNTY AND FLORIDA, 2009-2013.

Area	Estimated Total Population 18-64	Below 100% of Poverty		Between 100 - 200% of Poverty		200% and Above of Poverty	
		Estimated Percent	Estimated Number	Estimated Percent	Estimated Number	Estimated Percent	Estimated Number
32113 Citra	3,628	27.3	992	16.2	588	56.4	2,048
32133 East Lake Weir	0	0.0	0	0.0	0	0.0	0
32134 Ft. McCoy	4,910	19.1	936	28.8	1,415	52.1	2,559
32179 Ocklawaha	4,407	25.8	1,136	19.0	838	55.2	2,433
32195 Weirsdale	1,743	13.3	232	22.6	394	64.1	1,117
32617 Anthony	2,524	16.1	406	16.8	423	67.2	1,695
32664 McIntosh	183	1.6	3	10.4	19	88.0	161
32681 Orange Lake	98	61.2	60	0.0	0	38.8	38
32686 Reddick	3,753	23.8	893	30.1	1,131	46.1	1,729
34420 Belleview	8,899	22.0	1,954	26.7	2,373	51.4	4,572
34431 Dunnellon	4,017	23.4	940	26.6	1,068	50.0	2,009
34432 Dunnellon	6,558	27.4	1,799	22.2	1,459	50.3	3,300
34470 Ocala	10,738	25.8	2,766	21.6	2,315	52.7	5,657
34471 Ocala	14,007	14.6	2,049	15.8	2,219	69.5	9,739
34472 Ocala	13,952	19.1	2,658	25.5	3,552	55.5	7,742
34473 Ocala	10,434	15.1	1,580	33.0	3,439	51.9	5,415
34474 Ocala	9,021	16.1	1,455	22.8	2,053	61.1	5,513
34475 Ocala	6,945	32.6	2,267	26.0	1,807	41.3	2,871
34476 Ocala	10,426	12.2	1,271	20.5	2,136	67.3	7,019
34479 Ocala	7,890	15.4	1,217	21.8	1,723	62.7	4,950
34480 Ocala	11,466	10.8	1,237	19.8	2,268	69.4	7,961
34481 Ocala	5,989	19.6	1,172	17.0	1,020	63.4	3,797
34482 Ocala	10,941	23.0	2,514	22.8	2,495	54.2	5,932
34488 Silver Springs	5,955	21.6	1,287	26.6	1,583	51.8	3,085
34491 Summerfield	12,373	14.3	1,770	20.1	2,486	65.6	8,117
Zip Code Total	170,857	19.1	32,594	22.7	38,804	58.2	99,459
Marion County	176,240	19.1	33,670	22.3	39,318	58.6	103,252
Florida	11,403,318	15.6	1,784,101	19.7	2,246,692	64.7	7,372,525

Although the American Community Survey(ACS) produces population, demographic and housing unit estimates for 2009-2013, the 2010 Census provides the official counts of the population and housing units for the nation, counties, cities, and towns. The American Community Survey is a sample of data taken over a time period and should not be compared to other sources of data.

Source: US Census Bureau, American Community Survey, 2009-2013 5-Year Estimates, Table B17024.

Prepared by: WellFlorida Council, 2015.

TABLE 36. ESTIMATED NUMBER AND PERCENT OF ADULTS 65+ YEARS OF AGE BY SELECTED LEVELS OF POVERTY IN THE PAST 12 MONTHS, BY ZIP CODE, MARION COUNTY AND FLORIDA, 2009-2013.

Area	Estimated Total Population 65+	Below 100% of Poverty		Between 100 - 200% of Poverty		200% and Above of Poverty	
		Estimated Percent	Estimated Number	Estimated Percent	Estimated Number	Estimated Percent	Estimated Number
32113 Citra	1,027	24.1	247	24.2	249	51.7	531
32133 East Lake Weir	77	0.0	0	0.0	0	100.0	77
32134 Ft. McCoy	1,676	9.5	159	41.3	692	49.2	825
32179 Ocklawaha	1,307	7.0	91	33.3	435	59.8	781
32195 Weirsdale	785	2.5	20	31.8	250	65.6	515
32617 Anthony	1,054	4.8	51	35.4	373	59.8	630
32664 McIntosh	158	27.2	43	18.4	29	54.4	86
32681 Orange Lake	40	100.0	40	0.0	0	0.0	0
32686 Reddick	916	4.9	45	46.8	429	48.3	442
34420 Belleview	3,435	12.6	434	26.5	910	60.9	2,091
34431 Dunnellon	2,357	15.6	367	25.8	608	58.6	1,382
34432 Dunnellon	4,210	10.0	421	14.4	605	75.6	3,184
34470 Ocala	3,740	16.1	604	24.3	908	59.6	2,228
34471 Ocala	4,596	8.0	366	22.3	1,024	69.8	3,206
34472 Ocala	5,293	11.9	629	32.0	1,692	56.1	2,972
34473 Ocala	3,152	3.9	122	34.4	1,085	61.7	1,945
34474 Ocala	2,491	9.6	240	28.2	703	62.1	1,548
34475 Ocala	1,410	15.4	217	32.3	456	52.3	737
34476 Ocala	8,661	6.6	569	19.8	1,717	73.6	6,375
34479 Ocala	2,248	8.5	190	19.9	447	71.7	1,611
34480 Ocala	2,253	5.8	130	23.6	531	70.7	1,592
34481 Ocala	9,543	5.1	491	26.2	2,496	68.7	6,556
34482 Ocala	4,528	8.4	382	22.9	1,037	68.7	3,109
34488 Silver Springs	2,863	8.0	228	32.0	916	60.0	1,719
34491 Summerfield	11,166	4.7	521	15.4	1,722	79.9	8,923
Zip Code Total	78,986	8.4	6,607	24.5	19,314	67.2	53,065
Marion County	86,684	8.0	6,923	23.1	19,986	69.0	59,775
Florida	3,335,007	10.1	338,300	22.4	747,872	67.4	2,248,835

Although the American Community Survey(ACS) produces population, demographic and housing unit estimates for 2009-2013, the 2010 Census provides the official counts of the population and housing units for the nation, counties, cities, and towns. The American Community Survey is a sample of data taken over a time period and should not be compared to other sources of data.

Source: US Census Bureau, American Community Survey, 2009-2013 5-Year Estimates, Table B17024.

Prepared by: WellFlorida Council, 2015.

Genders

TABLE 37. ESTIMATED NUMBER AND PERCENT OF PERSONS BY GENDER BY SELECTED LEVEL OF POVERTY IN THE PAST 12 MONTHS, BY ZIP CODE, MARION COUNTY AND FLORIDA, 2009-2013.

Area	Males			Females		
	Estimated Male Population	Estimated Percent In Poverty	Estimated Number In Poverty	Estimated Female Population	Estimated Percent In Poverty	Estimated Number In Poverty
32113 Citra	2,432	24.5	597	2,871	31.4	902
32133 East Lake Weir	38	0.0	0	39	0.0	0
32134 Ft. McCoy	3,885	17.5	681	4,019	18.3	734
32179 Ocklawaha	3,624	20.0	724	3,238	26.1	844
32195 Weirsdale	1,716	11.2	193	1,344	16.4	220
32617 Anthony	2,151	15.6	335	2,200	15.9	350
32664 McIntosh	155	14.2	22	218	11.0	24
32681 Orange Lake	138	72.5	100	0	0.0	0
32686 Reddick	2,914	21.6	628	2,859	25.1	719
34420 Belleview	7,727	17.3	1,333	8,238	22.9	1,890
34431 Dunnellon	3,753	24.4	914	3,985	23.1	919
34432 Dunnellon	6,043	25.8	1,562	6,803	22.7	1,547
34470 Ocala	8,244	21.8	1,794	10,191	28.1	2,860
34471 Ocala	11,202	16.8	1,882	12,929	15.3	1,982
34472 Ocala	12,022	18.2	2,183	13,704	24.5	3,364
34473 Ocala	8,929	20.7	1,845	8,923	15.0	1,337
34474 Ocala	6,906	15.3	1,057	7,691	15.8	1,216
34475 Ocala	5,504	35.6	1,960	6,177	35.6	2,200
34476 Ocala	10,628	9.4	996	11,954	12.0	1,437
34479 Ocala	6,660	15.8	1,049	6,464	15.3	990
34480 Ocala	8,882	7.3	647	9,755	13.9	1,356
34481 Ocala	7,775	8.6	666	9,560	14.6	1,399
34482 Ocala	9,553	24.0	2,290	10,114	24.3	2,462
34488 Silver Springs	4,884	17.2	841	5,448	22.6	1,232
34491 Summerfield	12,737	9.5	1,207	13,911	11.9	1,658
Zip Code Total	148,502	17.2	25,506	162,635	19.5	31,642
Marion County	155,612	17.0	26,494	169,677	19.1	32,463
Florida	9,064,404	15.3	1,389,638	9,617,161	17.3	1,663,169

Although the American Community Survey(ACS) produces population, demographic and housing unit estimates for 2009-2013, the 2010 Census provides the official counts of the population and housing units for the nation, counties, cities, and towns. The American Community Survey is a sample of data taken over a time period and should not be compared to other sources of data.
Source: US Census Bureau, American Community Survey, 2009-2013 5-Year Estimates, Table B17001.
Prepared by: WellFlorida Council, 2015.

Races

TABLE 38. ESTIMATED NUMBER AND PERCENT OF PERSONS BY SELECTED RACES BY SELECTED LEVEL OF POVERTY IN THE PAST 12 MONTHS, BY ZIP CODE, MARION COUNTY AND FLORIDA, 2009-2013.

Area	White			Black		
	Estimated White Population	Estimated Percent In Poverty	Estimated Number In Poverty	Estimated Black Population	Estimated Percent In Poverty	Estimated Number In Poverty
32113 Citra	4,408	25.8	1,136	555	61.8	343
32133 East Lake Weir	77	0.0	0	0	0.0	0
32134 Ft. McCoy	7,600	17.9	1,358	29	100.0	29
32179 Ocklawaha	6,535	23.3	1,520	216	6.5	14
32195 Weirsdale	2,692	14.5	390	300	2.0	6
32617 Anthony	3,858	14.5	559	286	25.2	72
32664 McIntosh	364	12.6	46	27	0.0	0
32681 Orange Lake	138	72.5	100	0	0.0	0
32686 Reddick	3,532	20.2	715	2,078	29.0	602
34420 Belleview	14,565	18.6	2,709	807	39.4	318
34431 Dunnellon	7,355	24.0	1,766	159	35.8	57
34432 Dunnellon	11,017	20.1	2,218	998	61.9	618
34470 Ocala	14,732	21.0	3,087	2,583	45.9	1,185
34471 Ocala	19,210	9.9	1,906	3,598	44.5	1,600
34472 Ocala	18,186	20.8	3,783	5,673	25.2	1,431
34473 Ocala	11,302	20.1	2,271	4,461	8.7	389
34474 Ocala	11,130	18.0	2,004	1,571	8.1	127
34475 Ocala	4,561	31.3	1,428	6,677	36.6	2,443
34476 Ocala	19,570	11.5	2,245	1,361	5.9	80
34479 Ocala	10,968	12.4	1,355	1,844	30.2	557
34480 Ocala	15,684	8.0	1,261	1,913	31.5	602
34481 Ocala	15,784	10.8	1,707	773	35.4	274
34482 Ocala	14,648	14.5	2,130	2,731	50.8	1,387
34488 Silver Springs	9,745	18.8	1,831	286	20.3	58
34491 Summerfield	25,048	10.0	2,511	883	28.2	249
Zip Code Total	252,709	15.8	40,036	39,809	31.3	12,441
Marion County	266,271	15.6	41,656	40,059	31.1	12,449
Florida	14,306,601	13.6	1,944,996	2,935,995	28.2	826,598

Although the American Community Survey(ACS) produces population, demographic and housing unit estimates for 2009-2013, the 2010 Census provides the official counts of the population and housing units for the nation, counties, cities, and towns. The American Community Survey is a sample of data taken over a time period and should not be compared to other sources of data.
Source: US Census Bureau, American Community Survey, 2009-2013 5-Year Estimates, Table B17020A and B17020B.
Prepared by: WellFlorida Council, 2015.

Households and Family Households

TABLE 39. ESTIMATED NUMBER AND PERCENT OF HOUSEHOLDS AND FAMILY HOUSEHOLDS WITH INCOME IN POVERTY IN THE PAST 12 MONTHS, BY ZIP CODE, MARION COUNTY AND FLORIDA, 2009-2013.

Area	Estimated Total Number	Percent In Poverty	Estimated Number in Poverty	Estimated Total Number	Percent In Poverty	Estimated Number in Poverty
	Total Households *			Family Households *		
32113 Citra	2,101	25.8	543	1,351	21.6	292
32133 East Lake Weir	39	0.0	0	39	0.0	0
32134 Ft. McCoy	3,196	19.1	612	2,089	15.8	330
32179 Ocklawaha	2,970	17.5	519	1,986	16.5	327
32195 Weirsdale	1,150	8.2	94	801	8.7	70
32617 Anthony	1,734	16.6	287	1,209	13.3	161
32664 McIntosh	202	12.4	25	132	16.7	22
32681 Orange Lake	78	51.3	40	0	0.0	0
32686 Reddick	1,953	17.5	342	1,505	14.0	210
34420 Belleview	6,305	19.4	1,222	4,041	13.7	553
34431 Dunnellon	3,259	21.3	693	2,182	19.1	416
34432 Dunnellon	5,168	17.5	902	3,795	15.5	589
34470 Ocala	8,096	24.4	1,977	4,670	19.4	908
34471 Ocala	10,029	14.4	1,446	6,277	12.4	780
34472 Ocala	10,075	17.6	1,769	6,611	17.3	1,142
34473 Ocala	5,995	12.9	776	4,618	13.1	607
34474 Ocala	6,559	14.3	940	3,448	12.2	422
34475 Ocala	4,307	34.0	1,465	2,768	29.1	805
34476 Ocala	9,528	8.6	820	6,315	7.3	460
34479 Ocala	5,057	14.8	749	3,637	11.0	400
34480 Ocala	6,807	10.6	722	5,073	9.8	499
34481 Ocala	8,581	9.6	821	5,311	6.3	334
34482 Ocala	7,288	15.8	1,153	5,149	15.5	799
34488 Silver Springs	4,585	18.3	839	2,837	14.2	403
34491 Summerfield	12,095	10.3	1,243	8,937	6.7	600
Zip Code Total	127,157	15.7	19,999	84,781	13.1	11,129
Marion County	134,002	15.4	20,654	89,901	12.8	11,511
Florida	7,158,980	14.9	1,063,357	4,629,753	11.9	550,884

* Please refer to the notes section to identify the difference in household types.

Although the American Community Survey(ACS) produces population, demographic and housing unit estimates for 2009-2013, the 2010 Census provides the official counts of the population and housing units for the nation, counties, cities, and towns. The American Community Survey is a sample of data taken over a time period and should not be compared to other sources of data.

Source: US Census Bureau, American Community Survey, 2009-2013 5-Year Estimates, Tables B11001 and B17017.

Prepared by: WellFlorida Council, 2015.

TABLE 40. ESTIMATED NUMBER AND PERCENT OF FAMILY HOUSEHOLDS BY LEVEL OF POVERTY IN THE PAST 12 MONTHS, BY ZIP CODE, MARION COUNTY AND FLORIDA, 2009-2013.

Area	Estimated Total Family Households	under 130 % of Poverty		130 - 149 % of Poverty	
		Estimated Percent	Estimated Number	Estimated Percent	Estimated Number
32113 Citra	1,351	28.4	384	3.8	51
32133 East Lake Weir	39	0.0	0	0.0	0
32134 Ft. McCoy	2,089	24.3	507	5.6	117
32179 Ocklawaha	1,986	27.6	549	1.2	23
32195 Weirsdale	801	12.0	96	6.0	48
32617 Anthony	1,209	18.0	218	3.4	41
32664 McIntosh	132	16.7	22	0.0	0
32681 Orange Lake	0	0.0	0	0.0	0
32686 Reddick	1,505	18.7	282	7.7	116
34420 Belleview	4,041	21.3	862	6.5	264
34431 Dunnellon	2,182	21.2	462	8.5	185
34432 Dunnellon	3,795	19.6	745	3.3	127
34470 Ocala	4,670	25.6	1,197	3.3	154
34471 Ocala	6,277	14.7	924	3.1	194
34472 Ocala	6,611	25.6	1,695	4.9	323
34473 Ocala	4,618	24.3	1,121	4.7	216
34474 Ocala	3,448	17.0	587	7.2	248
34475 Ocala	2,768	31.7	878	4.3	118
34476 Ocala	6,315	12.0	760	3.2	205
34479 Ocala	3,637	16.7	609	3.4	124
34480 Ocala	5,073	17.8	904	1.8	91
34481 Ocala	5,311	9.0	477	5.0	263
34482 Ocala	5,149	22.5	1,156	5.6	288
34488 Silver Springs	2,837	20.1	570	6.2	175
34491 Summerfield	8,937	10.5	936	1.9	173
Zip Code Total	84,781	18.8	15,941	4.2	3,544
Marion County	89,901	18.2	16,393	4.1	3,649
Florida	4,629,753	17.1	792,875	3.7	172,980

* A family includes a householder and one or more other people living in the same household who are related to the householder by birth, marriage, or adoption. All people in a household who are related to the householder are regarded as members of his or her family. A family household may contain people not related to the householder, but those people are not included as part of the householders family in census tabulations. Thus, the number of family households is equal to the number of families, but family households may include more members than do families. A household can contain only one family for purposes of census tabulations. Not all households contain families since a household may be comprised of a group of unrelated people or of one person living alone.

Source: US Census Bureau, American Community Survey, 2009-2013 5-Year Estimates, Table B17022.

Prepared by: WellFlorida Council, 2015.

TABLE 40 CONT . ESTIMATED NUMBER AND PERCENT OF FAMILY HOUSEHOLDS BY LEVEL OF POVERTY IN THE PAST 12 MONTHS, BY ZIP CODE, MARION COUNTY AND FLORIDA, 2009-2013.

Area	Estimated Total Family Households	150 - 184 % of Poverty		185% + of Poverty	
		Estimated Percent	Estimated Number	Estimated Percent	Estimated Number
32113 Citra	1,351	4.4	59	63.4	857
32133 East Lake Weir	39	0.0	0	100.0	39
32134 Ft. McCoy	2,089	11.0	229	59.2	1,236
32179 Ocklawaha	1,986	4.0	79	67.2	1,335
32195 Weirsdale	801	12.2	98	69.8	559
32617 Anthony	1,209	4.1	50	74.4	900
32664 McIntosh	132	2.3	3	81.1	107
32681 Orange Lake	0	0.0	0	0.0	0
32686 Reddick	1,505	13.3	200	60.3	907
34420 Belleview	4,041	6.9	277	65.3	2,638
34431 Dunnellon	2,182	9.8	214	60.5	1,321
34432 Dunnellon	3,795	9.8	372	67.2	2,551
34470 Ocala	4,670	8.3	388	62.8	2,931
34471 Ocala	6,277	5.1	323	77.0	4,836
34472 Ocala	6,611	8.3	548	61.2	4,045
34473 Ocala	4,618	10.7	496	60.3	2,785
34474 Ocala	3,448	7.9	272	67.9	2,341
34475 Ocala	2,768	14.3	396	49.7	1,376
34476 Ocala	6,315	5.7	361	79.0	4,989
34479 Ocala	3,637	6.7	245	73.1	2,659
34480 Ocala	5,073	5.8	293	74.6	3,785
34481 Ocala	5,311	8.8	465	77.3	4,106
34482 Ocala	5,149	5.8	298	66.2	3,407
34488 Silver Springs	2,837	13.1	371	60.7	1,721
34491 Summerfield	8,937	6.0	540	81.5	7,288
Zip Code Total	84,781	7.8	6,577	69.3	58,719
Marion County	89,901	7.5	6,711	70.2	63,148
Florida	4,629,753	6.7	311,546	72.4	3,352,352

* A family includes a householder and one or more other people living in the same household who are related to the householder by birth, marriage, or adoption. All people in a household who are related to the householder are regarded as members of his or her family. A family household may contain people not related to the householder, but those people are not included as part of the householders family in census tabulations. Thus, the number of family households is equal to the number of families, but family households may include more members than do families. A household can contain only one family for purposes of census tabulations. Not all households contain families since a household may be comprised of a group of unrelated people or of one person living alone.

Source: US Census Bureau, American Community Survey, 2009-2013 5-Year Estimates, Table B17022.
Prepared by: WellFlorida Council, 2015.

INCOMES

TABLE 41. MEDIAN HOUSEHOLD INCOME BY RACE, BY ZIP CODE, MARION COUNTY AND FLORIDA, 2009-2013.

Area	All Races	White	Black	Hispanic
32113 Citra	34,750	39,364	15,536	9,394
32133 East Lake Weir	NA	NA	NA	NA
32134 Ft. McCoy	33,539	33,090	NA	58,951
32179 Ocklawaha	34,358	33,516	36,925	43,426
32195 Weirsdale	52,368	52,955	67,798	NA
32617 Anthony	41,131	43,967	20,179	36,917
32664 McIntosh	46,250	44,013	----	----
32681 Orange Lake	----	----	----	----
32686 Reddick	40,162	43,012	33,596	26,250
34420 Belleview	35,179	34,404	44,688	20,347
34431 Dunnellon	31,926	32,333	19,750	66,667
34432 Dunnellon	38,935	40,883	18,393	36,536
34470 Ocala	31,553	33,299	23,701	16,994
34471 Ocala	50,913	55,816	27,685	20,484
34472 Ocala	34,009	35,764	27,478	27,445
34473 Ocala	41,749	40,543	43,764	31,325
34474 Ocala	40,304	38,201	51,831	38,555
34475 Ocala	26,386	30,245	24,014	29,667
34476 Ocala	45,149	45,710	39,018	54,710
34479 Ocala	41,182	41,464	31,531	47,989
34480 Ocala	50,296	52,466	25,634	33,681
34481 Ocala	39,165	39,261	50,223	23,173
34482 Ocala	38,831	41,507	22,250	27,155
34488 Silver Springs	33,405	34,621	14,589	20,573
34491 Summerfield	42,059	42,355	39,400	33,460
Zip Code Total	NA	NA	NA	NA
Marion County	39,453	40,727	30,730	30,681
Florida	46,956	49,641	34,282	40,629

--- There was not enough data to calculate the area.
NA: Information is not available for that particular area.
Although the American Community Survey(ACS) produces population, demographic and housing unit estimates for 2009-2013, the 2010 Census provides the official counts of the population and housing units for the nation, counties, cities, and towns. The American Community Survey is a sample of data taken over a time period and should not be compared to other sources of data.
Source: US Census Bureau, American Community Survey, 2009-2013 5-Year Estimates, Table S1903.
Prepared by: WellFlorida Council, 2015.

TABLE 42. MEAN(AVERAGE) HOUSEHOLD INCOME FOR ALL RACES, BY ZIP CODE, MARION COUNTY AND FLORIDA, 2009-2013.

Area	All Races
32113 Citra	48,888
32133 East Lake Weir	NA
32134 Ft. McCoy	39,840
32179 Ocklawaha	42,869
32195 Weirsdale	63,021
32617 Anthony	50,999
32664 McIntosh	56,954
32681 Orange Lake	NA
32686 Reddick	51,498
34420 Belleview	52,933
34431 Dunnellon	41,510
34432 Dunnellon	48,284
34470 Ocala	40,646
34471 Ocala	72,702
34472 Ocala	43,648
34473 Ocala	47,710
34474 Ocala	58,470
34475 Ocala	36,369
34476 Ocala	55,040
34479 Ocala	50,043
34480 Ocala	80,447
34481 Ocala	51,227
34482 Ocala	51,023
34488 Silver Springs	41,464
34491 Summerfield	53,883
Zip Code Total	NA
Marion County	52,739
Florida	66,368

Although the American Community Survey(ACS) produces population, demographic and housing unit estimates for 2009-2013, the 2010 Census provides the official counts of the population and housing units for the nation, counties, cities, and towns. The American Community Survey is a sample of data taken over a time period and should not be compared to other sources of data.
Source: US Census Bureau, American Community Survey, 2009-2013 5-Year Estimates, Table S1902.
Prepared by: WellFlorida Council, 2015.

TABLE 43. PER CAPITA INCOME BY RACE, BY ZIP CODE, MARION COUNTY AND FLORIDA, 2009-2013.

Area	All Races	White	Black	Hispanic
32113 Citra	20,136	21,587	6,152	12,568
32133 East Lake Weir	NA	NA	NA	NA
32134 Ft. McCoy	16,721	17,029	2,597	12,878
32179 Ocklawaha	19,115	19,076	24,732	18,351
32195 Weirsdale	25,613	26,539	21,421	19,876
32617 Anthony	21,505	22,395	11,207	12,265
32664 McIntosh	30,436	31,145	NA	NA
32681 Orange Lake	13,893	13,893	NA	NA
32686 Reddick	17,562	19,383	14,640	10,405
34420 Belleview	21,065	21,199	18,878	37,492
34431 Dunnellon	18,047	18,468	10,374	15,260
34432 Dunnellon	20,068	21,373	7,950	11,141
34470 Ocala	18,348	19,404	14,519	9,298
34471 Ocala	30,429	32,446	14,186	17,414
34472 Ocala	17,459	18,509	15,053	14,663
34473 Ocala	16,907	17,506	14,417	12,948
34474 Ocala	26,589	26,382	33,673	17,882
34475 Ocala	13,330	15,879	11,955	7,904
34476 Ocala	24,091	24,991	18,833	23,031
34479 Ocala	19,785	21,401	11,578	17,555
34480 Ocala	29,981	30,854	12,534	14,629
34481 Ocala	25,754	26,118	17,530	16,426
34482 Ocala	17,058	21,172	5,906	7,614
34488 Silver Springs	18,989	19,081	27,403	6,226
34491 Summerfield	24,923	25,672	8,595	11,500
Zip Code Total	NA	NA	NA	NA
Marion County	21,992	23,422	13,965	15,154
Florida	26,236	29,047	15,993	18,524

Although the American Community Survey(ACS) produces population, demographic and housing unit estimates for 2009-2013, the 2010 Census provides the official counts of the population and housing units for the nation, counties, cities, and towns. The American Community Survey is a sample of data taken over a time period and should not be compared to other sources of data.
Source: US Census Bureau, American Community Survey, 2009-2013 5-Year Estimates, Tables B19301, B19301A, B19301B, and B19301I.
Prepared by: WellFlorida Council, 2015.

TABLE 44. FEDERAL POVERTY GUIDELINES BY NUMBER OF PERSONS IN FAMILY/HOUSEHOLD, 2015.

Number of Persons in Family/Household	Poverty Guideline		
	48 Contiguous States and the District of Columbia	Alaska	Hawaii
1	$ 11,770	$ 14,720	$ 13,550
2	$ 15,930	$ 19,920	$ 18,330
3	$ 20,090	$ 25,120	$ 23,110
4	$ 24,250	$ 30,320	$ 27,890
5	$ 28,410	$ 35,520	$ 32,670
6	$ 32,570	$ 40,720	$ 37,450
7	$ 36,730	$ 45,920	$ 42,230
8	$ 40,890	$ 51,120	$ 47,010

In the 48 Contiguous States and the District of Columbia for families/households with more than 8 persons, add $4,160 for each additional person, in Alaska add $5,200 for each additional person and in Hawaii add $4,780 for each additional person over the number listed above.
Source: Office of Federal Register, 1/22/2015.
Prepared by: WellFlorida Council, 2015.

TABLE 45. ESTIMATED FAMILY INCOME IN THE PAST 12 MONTHS BY DETAILED LEVELS OF INCOME, BY ZIP CODE, MARION COUNTY AND FLORIDA, 2009-2013.

Area	Estimated Total Families	< $10,000		$10,000 - $14,999	
		Estimated Number	Estimated Percent	Estimated Number	Estimated Percent
32113 Citra	1,351	178	13.2	80	5.9
32133 East Lake Weir	39	0	0.0	0	0.0
32134 Ft. McCoy	2,089	226	10.8	141	6.7
32179 Ocklawaha	1,986	113	5.7	133	6.7
32195 Weirsdale	801	8	1.0	24	3.0
32617 Anthony	1,209	100	8.3	39	3.2
32664 McIntosh	132	-	-	22	16.7
32681 Orange Lake	0	0	0.0	0	0.0
32686 Reddick	1,505	76	5.0	35	2.3
34420 Belleview	4,041	214	5.3	168	4.2
34431 Dunnellon	2,182	117	5.4	120	5.5
34432 Dunnellon	3,795	187	4.9	138	3.6
34470 Ocala	4,670	380	8.1	341	7.3
34471 Ocala	6,277	211	3.4	395	6.3
34472 Ocala	6,611	309	4.7	425	6.4
34473 Ocala	4,618	174	3.8	165	3.6
34474 Ocala	3,448	191	5.5	158	4.6
34475 Ocala	2,768	387	14.0	212	7.7
34476 Ocala	6,315	225	3.6	171	2.7
34479 Ocala	3,637	180	4.9	68	1.9
34480 Ocala	5,073	287	5.7	86	1.7
34481 Ocala	5,311	133	2.5	63	1.2
34482 Ocala	5,149	337	6.5	161	3.1
34488 Silver Springs	2,837	125	4.4	176	6.2
34491 Summerfield	8,937	353	3.9	91	1.0
Zip Code Total	84,781	4,511	5.3	3,412	4.0
Marion County	89,901	4,680	5.2	3,560	4.0
Florida	4,629,753	234,996	5.1	161,877	3.5

Although the American Community Survey(ACS) produces population, demographic and housing unit estimates for 2009-2013, the 2010 Census provides the official counts of the population and housing units for the nation, counties, cities, and towns. The American Community Survey is a sample of data taken over a time period and should not be compared to other sources of data.
Source: US Census Bureau, American Community Survey, 2009-2013 5-Year Estimates, Tables B19101.
Prepared by: WellFlorida Council, 2015.

TABLE 45 CONT . ESTIMATED FAMILY INCOME IN THE PAST 12 MONTHS BY DETAILED LEVELS OF INCOME, BY ZIP CODE, MARION COUNTY AND FLORIDA, 2009-2013.

Area	Estimated Total Families	$15,000 - $19,999		$20,000 - $29,999	
		Estimated Number	Estimated Percent	Estimated Number	Estimated Percent
32113 Citra	1,351	91	6.7	107	7.9
32133 East Lake Weir	39	0	0.0	0	0.0
32134 Ft. McCoy	2,089	70	3.4	282	13.5
32179 Ocklawaha	1,986	133	6.7	271	13.6
32195 Weirsdale	801	47	5.9	147	18.4
32617 Anthony	1,209	29	2.4	167	13.8
32664 McIntosh	132	0	0.0	3	2.3
32681 Orange Lake	0	0	0.0	0	0.0
32686 Reddick	1,505	55	3.7	338	22.5
34420 Belleview	4,041	329	8.1	585	14.5
34431 Dunnellon	2,182	233	10.7	253	11.6
34432 Dunnellon	3,795	225	5.9	616	16.2
34470 Ocala	4,670	215	4.6	542	11.6
34471 Ocala	6,277	171	2.7	451	7.2
34472 Ocala	6,611	508	7.7	819	12.4
34473 Ocala	4,618	268	5.8	852	18.4
34474 Ocala	3,448	163	4.7	396	11.5
34475 Ocala	2,768	153	5.5	362	13.1
34476 Ocala	6,315	104	1.6	671	10.6
34479 Ocala	3,637	206	5.7	387	10.6
34480 Ocala	5,073	284	5.6	425	8.4
34481 Ocala	5,311	234	4.4	874	16.5
34482 Ocala	5,149	356	6.9	727	14.1
34488 Silver Springs	2,837	272	9.6	493	17.4
34491 Summerfield	8,937	182	2.0	1,009	11.3
Zip Code Total	84,781	4,328	5.1	10,777	12.7
Marion County	89,901	4,447	4.9	11,020	12.3
Florida	4,629,753	202,049	4.4	476,341	10.3

Although the American Community Survey(ACS) produces population, demographic and housing unit estimates for 2009-2013, the 2010 Census provides the official counts of the population and housing units for the nation, counties, cities, and towns. The American Community Survey is a sample of data taken over a time period and should not be compared to other sources of data.
Source: US Census Bureau, American Community Survey, 2009-2013 5-Year Estimates, Tables B19101.
Prepared by: WellFlorida Council, 2015.

TABLE 45 CONT . ESTIMATED FAMILY INCOME IN THE PAST 12 MONTHS BY DETAILED LEVELS OF INCOME, BY ZIP CODE, MARION COUNTY AND FLORIDA, 2009-2013.

Area	Estimated Total Families	$30,000 - $39,999		$40,000 - $49,999	
		Estimated Number	Estimated Percent	Estimated Number	Estimated Percent
32113 Citra	1,351	123	9.1	108	8.0
32133 East Lake Weir	39	39	100.0	0	0.0
32134 Ft. McCoy	2,089	296	14.2	236	11.3
32179 Ocklawaha	1,986	369	18.6	276	13.9
32195 Weirsdale	801	110	13.7	51	6.4
32617 Anthony	1,209	154	12.7	78	6.5
32664 McIntosh	132	3	2.3	34	25.8
32681 Orange Lake	0	0	0.0	0	0.0
32686 Reddick	1,505	207	13.8	176	11.7
34420 Belleview	4,041	641	15.9	430	10.6
34431 Dunnellon	2,182	392	18.0	283	13.0
34432 Dunnellon	3,795	398	10.5	606	16.0
34470 Ocala	4,670	735	15.7	618	13.2
34471 Ocala	6,277	539	8.6	439	7.0
34472 Ocala	6,611	1,415	21.4	653	9.9
34473 Ocala	4,618	762	16.5	761	16.5
34474 Ocala	3,448	435	12.6	299	8.7
34475 Ocala	2,768	479	17.3	329	11.9
34476 Ocala	6,315	1,048	16.6	804	12.7
34479 Ocala	3,637	597	16.4	390	10.7
34480 Ocala	5,073	542	10.7	505	10.0
34481 Ocala	5,311	673	12.7	713	13.4
34482 Ocala	5,149	908	17.6	769	14.9
34488 Silver Springs	2,837	358	12.6	447	15.8
34491 Summerfield	8,937	1,761	19.7	1,061	11.9
Zip Code Total	84,781	12,984	15.3	10,066	11.9
Marion County	89,901	13,713	15.3	10,767	12.0
Florida	4,629,753	493,324	10.7	458,335	9.9

Although the American Community Survey(ACS) produces population, demographic and housing unit estimates for 2009-2013, the 2010 Census provides the official counts of the population and housing units for the nation, counties, cities, and towns. The American Community Survey is a sample of data taken over a time period and should not be compared to other sources of data.
Source: US Census Bureau, American Community Survey, 2009-2013 5-Year Estimates, Tables B19101.
Prepared by: WellFlorida Council, 2015.

TABLE 45 CONT . ESTIMATED FAMILY INCOME IN THE PAST 12 MONTHS BY DETAILED LEVELS OF INCOME, BY ZIP CODE, MARION COUNTY AND FLORIDA, 2009-2013.

Area	Estimated Total Families	$50,000 - $59,999		$60,000 - $99,999	
		Estimated Number	Estimated Percent	Estimated Number	Estimated Percent
32113 Citra	1,351	111	8.2	289	21.4
32133 East Lake Weir	39	0	0.0	0	0.0
32134 Ft. McCoy	2,089	208	10.0	573	27.4
32179 Ocklawaha	1,986	178	9.0	448	22.6
32195 Weirsdale	801	126	15.7	175	21.8
32617 Anthony	1,209	170	14.1	269	22.2
32664 McIntosh	132	13	9.8	27	20.5
32681 Orange Lake	0	0	0.0	0	0.0
32686 Reddick	1,505	188	12.5	330	21.9
34420 Belleview	4,041	317	7.8	858	21.2
34431 Dunnellon	2,182	198	9.1	419	19.2
34432 Dunnellon	3,795	412	10.9	861	22.7
34470 Ocala	4,670	406	8.7	843	18.1
34471 Ocala	6,277	604	9.6	1,605	25.6
34472 Ocala	6,611	617	9.3	1,194	18.1
34473 Ocala	4,618	334	7.2	983	21.3
34474 Ocala	3,448	492	14.3	700	20.3
34475 Ocala	2,768	207	7.5	407	14.7
34476 Ocala	6,315	795	12.6	1,635	25.9
34479 Ocala	3,637	471	13.0	985	27.1
34480 Ocala	5,073	365	7.2	1,181	23.3
34481 Ocala	5,311	455	8.6	1,510	28.4
34482 Ocala	5,149	403	7.8	966	18.8
34488 Silver Springs	2,837	182	6.4	583	20.5
34491 Summerfield	8,937	1,218	13.6	2,345	26.2
Zip Code Total	84,781	8,470	10.0	19,186	22.6
Marion County	89,901	8,970	10.0	20,849	23.2
Florida	4,629,753	412,368	8.9	1,123,440	24.3

Although the American Community Survey(ACS) produces population, demographic and housing unit estimates for 2009-2013, the 2010 Census provides the official counts of the population and housing units for the nation, counties, cities, and towns. The American Community Survey is a sample of data taken over a time period and should not be compared to other sources of data.
Source: US Census Bureau, American Community Survey, 2009-2013 5-Year Estimates, Tables B19101.
Prepared by: WellFlorida Council, 2015.

TABLE 45 CONT . ESTIMATED FAMILY INCOME IN THE PAST 12 MONTHS BY DETAILED LEVELS OF INCOME, BY ZIP CODE, MARION COUNTY AND FLORIDA, 2009-2013.

Area	Estimated Total Families	$100,000 - $199,999		$200,000 +	
		Estimated Number	Estimated Percent	Estimated Number	Estimated Percent
32113 Citra	1,351	241	17.8	23	1.7
32133 East Lake Weir	39	0	0.0	0	0.0
32134 Ft. McCoy	2,089	52	2.5	5	0.2
32179 Ocklawaha	1,986	65	3.3	0	0.0
32195 Weirsdale	801	85	10.6	28	3.5
32617 Anthony	1,209	203	16.8	0	0.0
32664 McIntosh	132	30	22.7	0	0.0
32681 Orange Lake	0	0	0.0	0	0.0
32686 Reddick	1,505	54	3.6	46	3.1
34420 Belleview	4,041	425	10.5	74	1.8
34431 Dunnellon	2,182	139	6.4	28	1.3
34432 Dunnellon	3,795	287	7.6	65	1.7
34470 Ocala	4,670	539	11.5	51	1.1
34471 Ocala	6,277	1,285	20.5	577	9.2
34472 Ocala	6,611	662	10.0	9	0.1
34473 Ocala	4,618	294	6.4	25	0.5
34474 Ocala	3,448	435	12.6	179	5.2
34475 Ocala	2,768	210	7.6	22	0.8
34476 Ocala	6,315	707	11.2	155	2.5
34479 Ocala	3,637	353	9.7	0	0.0
34480 Ocala	5,073	1,089	21.5	309	6.1
34481 Ocala	5,311	549	10.3	107	2.0
34482 Ocala	5,149	390	7.6	132	2.6
34488 Silver Springs	2,837	176	6.2	25	0.9
34491 Summerfield	8,937	821	9.2	96	1.1
Zip Code Total	84,781	9,091	10.7	1,956	2.3
Marion County	89,901	9,873	11.0	2,022	2.2
Florida	4,629,753	839,008	18.1	228,015	4.9

Although the American Community Survey(ACS) produces population, demographic and housing unit estimates for 2009-2013, the 2010 Census provides the official counts of the population and housing units for the nation, counties, cities, and towns. The American Community Survey is a sample of data taken over a time period and should not be compared to other sources of data.
Source: US Census Bureau, American Community Survey, 2009-2013 5-Year Estimates, Tables B19101.
Prepared by: WellFlorida Council, 2015.

UNEMPLOYMENT

TABLE 46. UNEMPLOYMENT RATES BY YEAR, MARION COUNTY AND FLORIDA, 2004-2014.

Year	Marion County	Florida
2004	4.6	4.7
2005	3.7	3.8
2006	3.4	3.3
2007	4.4	4.0
2008	7.7	6.2
2009	12.4	10.2
2010	13.8	11.5
2011	12.3	10.5
2012	10	8.6
2013	8.3	7.2
2014	7.2	6.1

Source: Florida Research and Economic Database; Data generated by WellFlorida; using Labor Market Analysis; http://fred.labormarketinfo.com, March 17, 2015.
Prepared by: WellFlorida Council, 2015.

TABLE 47. UNEMPLOYMENT RATES BY MONTH, CITY OF OCALA, OCALA MSA AND FLORIDA, JANUARY 2014 – DECEMBER, 2014.

Month	Ocala MSA	City of Ocala	Florida
January, 2014	7.4	6.9	6.3
February, 2014	7.5	7.0	6.3
March, 2014	7.4	6.9	6.4
April, 2014	6.6	6.2	5.7
May, 2014	7.1	6.6	6.1
June, 2014	7.2	6.8	6.3
July, 2014	7.7	7.6	6.6
August, 2014	7.8	7.3	6.7
September, 2014	7.1	6.9	6.1
October, 2014	6.9	6.9	5.8
November, 2014	6.8	6.3	5.6
December, 2014	6.4	5.8	5.4

Source: Florida Research and Economic Database; Data generated by WellFlorida; using Labor Market Analysis; http://freida.labormarketinfo.com. Released January 23, 2015.

BUSINESSES

TABLE 48. NUMBER OF NON-GOVERNMENTAL BUSINESSES BY SIZE OF BUSINESS, BY ZIP CODE, MARION COUNTY AND FLORIDA, 2012.

Area	Total Business Establish-ments	Size of Business					
		Less then 50 employees		50 - 99 employees		100+ employees	
		Number	Percent of Zip Code	Number	Percent of Zip Code	Number	Percent of Zip Code
32113 Citra	65	64	98.5	1	1.5	0	0.0
32133 East Lake Weir	3	3	100.0	0	0.0	0	0.0
32134 Ft. McCoy	75	75	100.0	0	0.0	0	0.0
32179 Ocklawaha	72	70	97.2	1	1.4	1	1.4
32195 Weirsdale	52	52	100.0	0	0.0	0	0.0
32617 Anthony	61	60	98.4	1	1.6	0	0.0
32664 McIntosh	17	17	100.0	0	0.0	0	0.0
32681 Orange Lake	13	13	100.0	0	0.0	0	0.0
32686 Reddick	64	58	90.6	4	6.3	2	3.1
34420 Belleview	395	384	97.2	9	2.3	2	0.5
34431 Dunnellon	69	68	98.6	1	1.4	0	0.0
34432 Dunnellon	222	216	97.3	5	2.3	1	0.5
34470 Ocala	806	781	96.9	18	2.2	7	0.9
34471 Ocala	1,244	1,183	95.1	39	3.1	22	1.8
34472 Ocala	252	242	96.0	5	2.0	5	2.0
34473 Ocala	108	103	95.4	3	2.8	2	1.9
34474 Ocala	934	847	90.7	50	5.4	37	4.0
34475 Ocala	451	431	95.6	14	3.1	6	1.3
34476 Ocala	221	220	99.5	1	0.5	0	0.0
34479 Ocala	166	161	97.0	4	2.4	1	0.6
34480 Ocala	375	368	98.1	4	1.1	3	0.8
34481 Ocala	214	202	94.4	7	3.3	5	2.3
34482 Ocala	314	303	96.5	7	2.2	4	1.3
34488 Silver Springs	122	120	98.4	1	0.8	1	0.8
34491 Summerfield	318	312	98.1	5	1.6	1	0.3
Zip Code Total	6,633	6,353	95.8	180	2.7	100	1.5
Marion County	6,716	6,436	95.8	180	2.7	100	1.5
Florida	502,414	480,805	95.7	11,889	2.4	9,720	1.9

The U.S. Census Bureau determines from a sample of businesses; thus, these are not all businesses in the County but a representative sample of businesses. Governmental and public administration businesses are not included in the sample.

Source: U.S. Census Bureau, Business Patterns (NAICS), 2012; generated by WellFlorida; http://www.census.gov/econ/cbp (March 17, 2015).

Prepared by: WellFlorida Council, 2015.

TABLE 49. NUMBER OF RETAIL AND SERVICES NON-GOVERNMENTAL BUSINESSES, BY ZIP CODE, MARION COUNTY AND FLORIDA, 2012.

Area	Total Businesses	Retail Trade *		Services *	
		Number	Percent	Number	Percent
32113 Citra	65	13	20.0	30	46.2
32133 East Lake Weir	3	0	0.0	1	33.3
32134 Ft. McCoy	75	14	18.7	34	45.3
32179 Ocklawaha	72	12	16.7	31	43.1
32195 Weirsdale	52	8	15.4	25	48.1
32617 Anthony	61	12	19.7	15	24.6
32664 McIntosh	17	3	17.6	9	52.9
32681 Orange Lake	13	2	15.4	4	30.8
32686 Reddick	64	12	18.8	27	42.2
34420 Belleview	395	72	18.2	174	44.1
34431 Dunnellon	69	7	10.1	33	47.8
34432 Dunnellon	222	42	18.9	105	47.3
34470 Ocala	806	126	15.6	415	51.5
34471 Ocala	1,244	131	10.5	767	61.7
34472 Ocala	252	36	14.3	118	46.8
34473 Ocala	108	21	19.4	33	30.6
34474 Ocala	934	218	23.3	400	42.8
34475 Ocala	451	128	28.4	155	34.4
34476 Ocala	221	27	12.2	108	48.9
34479 Ocala	166	21	12.7	68	41.0
34480 Ocala	375	64	17.1	174	46.4
34481 Ocala	214	45	21.0	106	49.5
34482 Ocala	314	50	15.9	129	41.1
34488 Silver Springs	122	26	21.3	57	46.7
34491 Summerfield	318	50	15.7	144	45.3
Zip Code Total	6,633	1,140	17.2	3,162	47.7
Marion County	6,716	1,151	17.1	3,230	48.1
Florida	502,414	71,292	14.2	258,765	51.5

The U.S. Census Bureau determines this from a sample of businesses; thus, total businesses reflects the total businesses in the sample. Governmental and public administration businesses are not included in the sample.

* North American Industry Classification (NAIC) codes for retail trade: 44-45; services: 54-56, 61, 62, 71, 72, 81.

Source: U.S. Census Bureau, Business Patterns (NAICS), 2012; generated by WellFlorida; http://www.census.gov/econ/cbp (March 17, 2015).

Prepared by: WellFlorida Council, 2015.

TABLE 50. TOP 10 PRIVATE EMPLOYERS IN MARION COUNTY, 2015.

Employer Name	Type of Business	Number of Employees
Munroe Regional Medical Center	Healthcare	2,648
Wal-Mart (combined)	Retail Sales	2,370
Ocala Regional Health System	Healthcare	2,020
Publix Supermarkets (combined)	Retail Sales	1,488
AT & T	Support Services	1,000
Lockheed Martin	Manufacturing	981
E-One, Inc.	Manufacturing	750
Cheney Brothers, Inc.	Distribution	642
The Centers	Healthcare	568
Sitel	Customer Contact Center	548

Source: http://ocalacep.com/growing-jobs/business-retention/major-employers. March 17, 2015.
Prepared by: WellFlorida Council, 2015.

TABLE 51. TOP 7 EDUCATION/GOVERNMENT/PUBLIC SERVICE EMPLOYERS IN MARION COUNTY, 2015.

Employer Name	Type of Business	Number of Employees
Marion County Public Schools	Education	6,071
State of Florida (All Departments)	Government	2,600
Marion County Board of County Commissioners	Government	1,462
City of Ocala (All Departments)	Government	994
US Government	Government	700
Marion County Sheriff's Office	Government	658
College of Central Florida	Education	456

Source: http://ocalacep.com/growing-jobs/business-retention/major-employers. March 17, 2015.
Prepared by: WellFlorida Council, 2015.

EDUCATION

HIGHLEST LEVEL OF SCHOOL COMPLETED

TABLE 52. ESTIMATED NUMBER AND PERCENT OF THE POPULATION 25+ YEARS OF AGE BY LEVEL OF SCHOOL COMPLETED AND BY GENDER, BY ZIP CODE, MARION COUNTY AND FLORIDA, 2009-2013.

Area	Estimated Total Population 25 + Years of Age	All Genders		Males		Females	
		Estimated Percent	Estimated Number	Estimated Percent	Estimated Number	Estimated Percent	Estimated Number
No High School Diploma *							
32113 Citra	4,241	21.2	897	11.6	494	9.5	403
32133 East Lake Weir	77	0.0	0	0.0	0	0.0	0
32134 Ft. McCoy	5,957	21.5	1,281	10.7	636	10.8	645
32179 Ocklawaha	5,156	21.3	1,096	12.1	626	9.1	470
32195 Weirsdale	2,421	14.8	359	7.9	192	6.9	167
32617 Anthony	3,179	17.3	550	9.2	293	8.1	257
32664 McIntosh	334	0.0	0	0.0	0	0.0	0
32681 Orange Lake	138	27.5	38	27.5	38	0.0	0
32686 Reddick	4,007	13.1	524	10.3	413	2.8	111
34420 Belleview	11,080	24.4	2,708	12.3	1,364	12.1	1,344
34431 Dunnellon	5,915	16.6	981	9.1	537	7.5	444
34432 Dunnellon	10,174	14.1	1,433	8.2	835	5.9	598
34470 Ocala	13,265	13.9	1,846	6.0	793	7.9	1,053
34471 Ocala	17,177	9.6	1,654	4.2	720	5.4	934
34472 Ocala	17,470	18.0	3,147	7.8	1,364	10.2	1,783
34473 Ocala	11,973	15.9	1,909	8.2	986	7.7	923
34474 Ocala	10,292	11.9	1,220	5.8	592	6.1	628
34475 Ocala	8,484	22.3	1,891	12.7	1,080	9.6	811
34476 Ocala	18,297	12.1	2,214	6.8	1,240	5.3	974
34479 Ocala	9,009	10.4	940	6.1	554	4.3	386
34480 Ocala	12,106	8.1	975	4.6	558	3.4	417
34481 Ocala	15,201	13.4	2,039	6.4	978	7.0	1,061
34482 Ocala	16,414	21.4	3,516	9.3	1,522	12.1	1,994
34488 Silver Springs	8,252	21.7	1,793	11.8	972	9.9	821
34491 Summerfield	22,324	13.3	2,964	7.1	1,579	6.2	1,385
Zip Code Total	232,943	15.4	35,975	7.9	18,366	7.6	17,609
Marion County	245,434	15.0	36,848	7.7	18,955	7.3	17,893
Florida	13,317,503	13.9	1,849,468	7.1	946,097	6.8	903,371

* No High School Diploma means they did not receive a diploma.

** High School Diploma includes high school graduates(including equivalency), and some college but no college degree.

*** College Degree includes, Associate degrees, Bachelor's degrees, Master's degrees, Professional school degrees as well as Doctorate degrees.

Although the American Community Survey(ACS) produces population, demographic and housing unit estimates for 2009-2013, the 2010 Census provides the official counts of the population and housing units for the nation, counties, cities, and towns. The American Community Survey is a sample of data taken over a time period and should not be compared to other sources of data.

Source: US Census Bureau, American Community Survey, 2009-2013 5-Year Estimates, Table B15002.

Prepared by: WellFlorida Council, 2015.

TABLE 52 CONT. ESTIMATED NUMBER AND PERCENT OF THE POPULATION 25+ YEARS OF AGE BY LEVEL OF SCHOOL COMPLETED AND BY GENDER, BY ZIP CODE, MARION COUNTY AND FLORIDA, 2009-2013.

Area	Estimated Total Population 25 + Years of Age	All Genders		Males		Females	
		Estimated Percent	Estimated Number	Estimated Percent	Estimated Number	Estimated Percent	Estimated Number
High School Diploma **							
32113 Citra	4,241	55.4	2,350	25.0	1,061	30.4	1,289
32133 East Lake Weir	77	100.0	77	49.4	38	50.6	39
32134 Ft. McCoy	5,957	65.8	3,919	34.5	2,055	31.3	1,864
32179 Ocklawaha	5,156	63.8	3,287	31.0	1,596	32.8	1,691
32195 Weirsdale	2,421	65.8	1,594	38.7	938	27.1	656
32617 Anthony	3,179	59.1	1,880	27.7	880	31.5	1,000
32664 McIntosh	334	62.6	209	24.0	80	38.6	129
32681 Orange Lake	138	43.5	60	43.5	60	0.0	0
32686 Reddick	4,007	65.3	2,616	30.7	1,231	34.6	1,385
34420 Belleview	11,080	53.9	5,969	27.2	3,017	26.6	2,952
34431 Dunnellon	5,915	65.9	3,899	30.6	1,809	35.3	2,090
34432 Dunnellon	10,174	62.2	6,329	27.4	2,783	34.9	3,546
34470 Ocala	13,265	62.1	8,243	28.7	3,807	33.4	4,436
34471 Ocala	17,177	49.5	8,498	20.9	3,596	28.5	4,902
34472 Ocala	17,470	60.3	10,543	28.5	4,972	31.9	5,571
34473 Ocala	11,973	57.0	6,830	27.7	3,317	29.3	3,513
34474 Ocala	10,292	55.4	5,705	27.7	2,853	27.7	2,852
34475 Ocala	8,484	61.0	5,179	30.4	2,579	30.6	2,600
34476 Ocala	18,297	60.8	11,129	27.9	5,114	32.9	6,015
34479 Ocala	9,009	70.0	6,305	32.4	2,923	37.5	3,382
34480 Ocala	12,106	56.6	6,850	27.1	3,281	29.5	3,569
34481 Ocala	15,201	55.3	8,407	21.6	3,278	33.7	5,129
34482 Ocala	16,414	54.2	8,890	25.2	4,138	29.0	4,752
34488 Silver Springs	8,252	64.7	5,342	30.6	2,521	34.2	2,821
34491 Summerfield	22,324	60.2	13,441	25.3	5,657	34.9	7,784
Zip Code Total	232,943	59.0	137,551	27.3	63,584	31.8	73,967
Marion County	245,434	58.8	144,267	27.0	66,236	31.8	78,031
Florida	13,317,503	50.8	6,764,042	23.9	3,177,201	26.9	3,586,841

* No High School Diploma means they did not receive a diploma.

** High School Diploma includes high school graduates(including equivalency), and some college but no college degree.

*** College Degree includes, Associate degrees, Bachelor's degrees, Master's degrees, Professional school degrees as well as Doctorate degrees.

Although the American Community Survey(ACS) produces population, demographic and housing unit estimates for 2009-2013, the 2010 Census provides the official counts of the population and housing units for the nation, counties, cities, and towns. The American Community Survey is a sample of data taken over a time period and should not be compared to other sources of data.

Source: US Census Bureau, American Community Survey, 2009-2013 5-Year Estimates, Table B15002.

Prepared by: WellFlorida Council, 2015.

TABLE 52 CONT. ESTIMATED NUMBER AND PERCENT OF THE POPULATION 25+ YEARS OF AGE BY LEVEL OF SCHOOL COMPLETED AND BY GENDER, BY ZIP CODE, MARION COUNTY AND FLORIDA, 2009-2013.

Area	Estimated Total Population 25 + Years of Age	All Genders		Males		Females	
		Estimated Percent	Estimated Number	Estimated Percent	Estimated Number	Estimated Percent	Estimated Number
College Degree ***							
32113 Citra	4,241	23.4	994	8.4	356	15.0	638
32133 East Lake Weir	77	0.0	0	0.0	0	0.0	0
32134 Ft. McCoy	5,957	12.7	757	5.2	308	7.5	449
32179 Ocklawaha	5,156	15.0	773	7.9	409	7.1	364
32195 Weirsdale	2,421	19.3	468	6.9	167	12.4	301
32617 Anthony	3,179	23.6	749	10.2	325	13.3	424
32664 McIntosh	334	37.4	125	22.5	75	15.0	50
32681 Orange Lake	138	29.0	40	29.0	40	0.0	0
32686 Reddick	4,007	21.6	867	10.0	400	11.7	467
34420 Belleview	11,080	21.7	2,403	7.1	785	14.6	1,618
34431 Dunnellon	5,915	17.5	1,035	6.5	386	11.0	649
34432 Dunnellon	10,174	23.7	2,412	12.3	1,254	11.4	1,158
34470 Ocala	13,265	23.9	3,176	10.7	1,422	13.2	1,754
34471 Ocala	17,177	40.9	7,025	18.0	3,091	22.9	3,934
34472 Ocala	17,470	21.6	3,780	8.9	1,554	12.7	2,226
34473 Ocala	11,973	27.0	3,234	11.7	1,400	15.3	1,834
34474 Ocala	10,292	32.7	3,367	15.6	1,601	17.2	1,766
34475 Ocala	8,484	16.7	1,414	6.4	542	10.3	872
34476 Ocala	18,297	27.1	4,954	11.6	2,116	15.5	2,838
34479 Ocala	9,009	19.6	1,764	8.8	797	10.7	967
34480 Ocala	12,106	35.4	4,281	15.3	1,850	20.1	2,431
34481 Ocala	15,201	31.3	4,755	16.1	2,445	15.2	2,310
34482 Ocala	16,414	24.4	4,008	11.5	1,887	12.9	2,121
34488 Silver Springs	8,252	13.5	1,117	5.2	430	8.3	687
34491 Summerfield	22,324	26.5	5,919	14.3	3,198	12.2	2,721
Zip Code Total	232,943	25.5	59,417	11.5	26,838	14.0	32,579
Marion County	245,434	26.2	64,319	12.1	29,766	14.1	34,553
Florida	13,317,503	35.3	4,703,993	16.9	2,254,962	18.4	2,449,031

* No High School Diploma means they did not receive a diploma.
** High School Diploma includes high school graduates(including equivalency), and some college but no college degree.
*** College Degree includes, Associate degrees, Bachelor's degrees, Master's degrees, Professional school degrees as well as Doctorate degrees.
Although the American Community Survey(ACS) produces population, demographic and housing unit estimates for 2009-2013, the 2010 Census provides the official counts of the population and housing units for the nation, counties, cities, and towns. The American Community Survey is a sample of data taken over a time period and should not be compared to other sources of data.
Source: US Census Bureau, American Community Survey, 2009-2013 5-Year Estimates, Table B15002.
Prepared by: WellFlorida Council, 2015.

LANGUAGE SPOKEN AT HOME

TABLE 53. ESTIMATED NUMBER AND PERCENT OF POPULATION 5 YEARS AND OLDER BY LANGUAGE SPOKEN AND HOW WELL THEY SPEAK ENGLISH AND OTHER LANGUAGE SPOKEN, BY ZIP CODE, MARION COUNTY AND FLORIDA, 2009-2013.

Area	Total Population 5 + Years of Age	Estimated Percent	Estimated Number	Estimated Percent	Estimated Number
		Speak Only English		Speak Other Languages	
32113 Citra	5,254	92.6	4,867	7.4	387
32133 East Lake Weir	77	100.0	77	0.0	0
32134 Ft. McCoy	7,587	95.3	7,227	4.7	360
32179 Ocklawaha	6,663	95.2	6,345	4.8	318
32195 Weirsdale	2,848	87.3	2,485	12.7	363
32617 Anthony	4,232	87.0	3,680	13.0	552
32664 McIntosh	360	96.9	349	3.1	11
32681 Orange Lake	138	100.0	138	0.0	0
32686 Reddick	5,853	91.6	5,364	8.4	489
34420 Belleview	15,220	90.8	13,818	9.2	1,402
34431 Dunnellon	7,451	91.7	6,835	8.3	616
34432 Dunnellon	12,417	89.1	11,068	10.9	1,349
34470 Ocala	17,391	90.3	15,702	9.7	1,689
34471 Ocala	23,231	90.6	21,049	9.4	2,182
34472 Ocala	24,018	82.8	19,878	17.2	4,140
34473 Ocala	16,745	71.5	11,965	28.5	4,780
34474 Ocala	14,094	78.8	11,103	21.2	2,991
34475 Ocala	12,759	91.3	11,651	8.7	1,108
34476 Ocala	21,595	85.7	18,507	14.3	3,088
34479 Ocala	12,370	94.4	11,678	5.6	692
34480 Ocala	17,484	90.0	15,729	10.0	1,755
34481 Ocala	16,983	92.5	15,708	7.5	1,275
34482 Ocala	21,989	79.4	17,455	20.6	4,534
34488 Silver Springs	9,961	95.0	9,467	5.0	494
34491 Summerfield	25,933	91.3	23,666	8.7	2,267
Zip Code Total	302,653	87.8	265,811	12.2	36,842
Marion County	316,452	88.1	278,889	11.9	37,563
Florida	18,014,852	72.6	13,070,061	27.4	4,944,791

Although the American Community Survey(ACS) produces population, demographic and housing unit estimates for 2009-2013, the 2010 Census provides the official counts of the population and housing units for the nation, counties, cities, and towns. The American Community Survey is a sample of data taken over a time period and should not be compared to other sources of data.
Source: US Census Bureau, American Community Survey, 2009-2013 5-Year Estimates, Table B16001.
Prepared by: WellFlorida Council, 2015.

TABLE 53 CONT. ESTIMATED NUMBER AND PERCENT OF POPULATION 5 YEARS AND OLDER BY LANGUAGE SPOKEN AND HOW WELL THEY SPEAK ENGLISH AND OTHER LANGUAGE SPOKEN, BY ZIP CODE, MARION COUNTY AND FLORIDA, 2009-2013.

Area	Estimated Population 5+ That Speak Other Languages *	Speak Spanish or Spanish Creole		Speak French & French Creole	
		Estimated Percent	Estimated Number	Estimated Percent	Estimated Number
32113 Citra	387	5.5	288	0.2	10
32133 East Lake Weir	0	0.0	0	0.0	0
32134 Ft. McCoy	360	3.7	278	0.2	13
32179 Ocklawaha	318	2.4	163	0.8	50
32195 Weirsdale	363	9.7	277	2.7	76
32617 Anthony	552	10.6	449	0.4	19
32664 McIntosh	11	1.4	5	0.0	0
32681 Orange Lake	0	0.0	0	0.0	0
32686 Reddick	489	4.5	266	0.0	1
34420 Belleview	1,402	7.7	1,175	0.7	104
34431 Dunnellon	616	7.1	532	0.0	0
34432 Dunnellon	1,349	9.0	1,120	0.4	54
34470 Ocala	1,689	7.2	1,245	0.2	29
34471 Ocala	2,182	6.9	1,592	1.2	270
34472 Ocala	4,140	12.6	3,033	0.9	227
34473 Ocala	4,780	25.3	4,229	0.2	32
34474 Ocala	2,991	14.2	1,995	0.4	63
34475 Ocala	1,108	7.6	975	0.9	113
34476 Ocala	3,088	10.7	2,320	0.4	78
34479 Ocala	692	4.6	572	0.4	49
34480 Ocala	1,755	6.8	1,192	0.4	75
34481 Ocala	1,275	3.6	615	0.9	161
34482 Ocala	4,534	17.9	3,936	1.2	267
34488 Silver Springs	494	2.7	264	0.4	39
34491 Summerfield	2,267	6.7	1,728	0.3	83
Zip Code Total	36,842	9.3	28,249	0.6	1,813
Marion County	37,563	9.1	28,804	0.6	1,889
Florida	4,944,791	20.2	3,640,750	2.6	475,859

* This estimated number of population 5+ that speak other languages was calculated in the first part of the table.

Although the American Community Survey(ACS) produces population, demographic and housing unit estimates for 2009-2013, the 2010 Census provides the official counts of the population and housing units for the nation, counties, cities, and towns. The American Community Survey is a sample of data taken over a time period and should not be compared to other sources of data.

Source: US Census Bureau, American Community Survey, 2009-2013 5-Year Estimates, Table B16001.

Prepared by: WellFlorida Council, 2015.

TABLE 53 CONT. ESTIMATED NUMBER AND PERCENT OF POPULATION 5 YEARS AND OLDER BY LANGUAGE SPOKEN AND HOW WELL THEY SPEAK ENGLISH AND OTHER LANGUAGE SPOKEN, BY ZIP CODE, MARION COUNTY AND FLORIDA, 2009-2013.

Area	Estimated Population 5+ That Speak Other Languages *	Speak German		Speak All Other Languages	
		Estimated Percent	Estimated Number	Estimated Percent	Estimated Number
32113 Citra	387	0.0	0	1.7	89
32133 East Lake Weir	0	0.0	0	0.0	0
32134 Ft. McCoy	360	0.5	40	0.4	29
32179 Ocklawaha	318	1.1	74	0.5	31
32195 Weirsdale	363	0.0	0	0.4	10
32617 Anthony	552	0.4	16	1.6	68
32664 McIntosh	11	0.0	0	1.7	6
32681 Orange Lake	0	0.0	0	0.0	0
32686 Reddick	489	3.1	180	0.7	42
34420 Belleview	1,402	0.3	41	0.5	82
34431 Dunnellon	616	0.3	19	0.9	65
34432 Dunnellon	1,349	0.5	56	1.0	119
34470 Ocala	1,689	0.3	52	2.1	363
34471 Ocala	2,182	0.1	25	1.3	295
34472 Ocala	4,140	0.2	38	3.5	842
34473 Ocala	4,780	1.3	226	1.7	293
34474 Ocala	2,991	0.1	10	6.5	923
34475 Ocala	1,108	0.0	0	0.2	20
34476 Ocala	3,088	0.3	58	2.9	632
34479 Ocala	692	0.1	18	0.4	53
34480 Ocala	1,755	1.0	171	1.8	317
34481 Ocala	1,275	1.3	223	1.6	276
34482 Ocala	4,534	0.2	49	1.3	282
34488 Silver Springs	494	0.3	26	1.7	165
34491 Summerfield	2,267	0.7	170	1.1	286
Zip Code Total	36,842	0.5	1,492	1.7	5,288
Marion County	37,563	0.5	1,535	1.7	5,335
Florida	4,944,791	0.4	69,475	4.2	758,707

* This estimated number of population 5+ that speak other languages was calculated in the first part of the table.

Although the American Community Survey(ACS) produces population, demographic and housing unit estimates for 2009-2013, the 2010 Census provides the official counts of the population and housing units for the nation, counties, cities, and towns. The American Community Survey is a sample of data taken over a time period and should not be compared to other sources of data.

Source: US Census Bureau, American Community Survey, 2009-2013 5-Year Estimates, Table B16001.

Prepared by: WellFlorida Council, 2015.

TABLE 53 CONT. ESTIMATED NUMBER AND PERCENT OF POPULATION 5 YEARS AND OLDER BY LANGUAGE SPOKEN AND HOW WELL THEY SPEAK ENGLISH AND OTHER LANGUAGE SPOKEN, BY ZIP CODE, MARION COUNTY AND FLORIDA, 2009-2013.

Area	Estimated Population 5+ That Speak Other Languages *	Speak English "Very Well"		Speak English Less Than "Very Well"	
		Estimated Percent	Estimated Number	Estimated Percent	Estimated Number
32113 Citra	387	59.9	232	40.1	155
32133 East Lake Weir	0	0.0	0	0.0	0
32134 Ft. McCoy	360	80.3	289	19.7	71
32179 Ocklawaha	318	82.4	262	17.6	56
32195 Weirsdale	363	52.3	190	47.7	173
32617 Anthony	552	69.6	384	30.4	168
32664 McIntosh	11	100.0	11	0.0	0
32681 Orange Lake	0	0.0	0	0.0	0
32686 Reddick	489	60.9	298	39.1	191
34420 Belleview	1,402	59.5	834	40.5	568
34431 Dunnellon	616	84.1	518	15.9	98
34432 Dunnellon	1,349	70.9	957	29.1	392
34470 Ocala	1,689	67.1	1,134	32.9	555
34471 Ocala	2,182	71.5	1,560	28.5	622
34472 Ocala	4,140	57.9	2,395	42.1	1,745
34473 Ocala	4,780	65.6	3,135	34.4	1,645
34474 Ocala	2,991	72.1	2,156	27.9	835
34475 Ocala	1,108	76.4	846	23.6	262
34476 Ocala	3,088	70.1	2,166	29.9	922
34479 Ocala	692	68.1	471	31.9	221
34480 Ocala	1,755	63.4	1,112	36.6	643
34481 Ocala	1,275	65.5	835	34.5	440
34482 Ocala	4,534	64.3	2,915	35.7	1,619
34488 Silver Springs	494	39.9	197	60.1	297
34491 Summerfield	2,267	64.6	1,464	35.4	803
Zip Code Total	36,842	66.1	24,361	33.9	12,481
Marion County	37,563	65.6	24,644	34.4	12,919
Florida	4,944,791	57.4	2,837,206	42.6	2,107,585

* This estimated number of population 5+ that speak other languages was calculated in the first part of the table.

Although the American Community Survey(ACS) produces population, demographic and housing unit estimates for 2009-2013, the 2010 Census provides the official counts of the population and housing units for the nation, counties, cities, and towns. The American Community Survey is a sample of data taken over a time period and should not be compared to other sources of data.

Source: US Census Bureau, American Community Survey, 2009-2013 5-Year Estimates, Table B16001.

Prepared by: WellFlorida Council, 2015.

UNINSURED

AGE GROUPS

TABLE 54. NUMBER AND PERCENT UNINSURED FOR THE UNDER 19 POPULATION FOR ALL INCOME LEVELS, MARION COUNTY AND FLORIDA, 2009-2013.

Year	Marion County			Florida		
	Total Number	Uninsured		Total Number	Uninsured	
		Total Estimated	Percent Estimated		Total Estimated	Percent Estimated
2009	67,562	9,744	14.4	4,190,949	642,011	15.3
2010	66,456	9,241	13.9	4,159,749	557,492	13.4
2011	65,525	7,506	11.5	4,147,603	517,442	12.5
2012	65,630	8,045	12.3	4,155,298	475,048	11.4
2013	65,529	7,649	11.7	4,171,464	494,850	11.9

Source: U.S. Census Bureau, Small Area Health Insurance Estimates, State and County by Demographic and Income Characteristics, 2009-2013 table generated by WellFlorida; http://www.census.gov/did/www/sahie/index.html.
Prepared by: WellFlorida Council, 2015.

TABLE 55. NUMBER AND PERCENT UNINSURED FOR THE 18-64 YEARS OF AGE POPULATION FOR ALL INCOME LEVELS, MARION COUNTY AND FLORIDA, 2009-2013.

Year	Marion County			Florida		
	Total Number	Uninsured		Total Number	Uninsured	
		Total Estimated	Percent Estimated		Total Estimated	Percent Estimated
2009	175,866	48,458	27.6	11,005,719	3,149,495	28.6
2010	176,268	50,752	28.8	11,281,511	3,357,491	29.8
2011	176,348	51,018	28.9	11,416,945	3,342,845	29.3
2012	175,819	51,753	29.4	11,511,136	3,300,071	28.7
2013	174,644	50,291	28.8	11,584,764	3,334,124	28.8

Source: U.S. Census Bureau, Small Area Health Insurance Estimates, State and County by Demographic and Income Characteristics, 2009-2013 table generated by WellFlorida; http://www.census.gov/did/www/sahie/index.html.
Prepared by: WellFlorida Council, 2015.

TABLE 56. NUMBER AND PERCENT UNINSURED FOR THE 40-64 YEARS OF AGE POPULATION FOR ALL INCOME LEVELS, MARION COUNTY AND FLORIDA, 2009-2013.

Year	Marion County			Florida		
	Total Number	Uninsured		Total Number	Uninsured	
		Total Estimated	Percent Estimated		Total Estimated	Percent Estimated
2009	105,643	23,064	21.8	6,001,021	1,347,615	22.5
2010	107,711	25,344	23.5	6,273,755	1,498,708	23.9
2011	107,426	26,388	24.6	6,365,631	1,543,525	24.2
2012	106,358	26,286	24.7	6,396,116	1,544,403	24.1
2013	105,206	26,266	25.0	6,418,156	1,570,404	24.5

Source: U.S. Census Bureau, Small Area Health Insurance Estimates, State and County by Demographic and Income Characteristics, 2009-2013 table generated by WellFlorida; http://www.census.gov/did/www/sahie/index.html.
Prepared by: WellFlorida Council, 2015.

TABLE 57. NUMBER AND PERCENT UNINSURED FOR THE 50-64 YEARS OF AGE POPULATION FOR ALL INCOME LEVELS, MARION COUNTY AND FLORIDA, 2010-2013.

Year	Marion County			Florida		
	Total Number	Uninsured		Total Number	Uninsured	
		Total Estimated	Percent Estimated		Total Estimated	Percent Estimated
2010	68,361	14,087	20.6	3,660,535	756,116	20.7
2011	68,936	15,027	21.8	3,764,622	805,252	21.4
2012	68,689	15,332	22.3	3,809,750	825,884	21.7
2013	68,647	15,104	22.0	3,871,141	850,774	22.0

Source: U.S. Census Bureau, Small Area Health Insurance Estimates, State and County by Demographic and Income Characteristics, 2009-2013 table generated by WellFlorida; http://www.census.gov/did/www/sahie/index.html.
Prepared by: WellFlorida Council, 2015.

TABLE 58. NUMBER AND PERCENT UNINSURED FOR THE UNDER 65 POPULATION FOR ALL INCOME LEVELS, MARION COUNTY AND FLORIDA, 2009-2013.

Year	Marion County			Florida		
	Total Number	Uninsured		Total Number	Uninsured	
		Total Estimated	Percent Estimated		Total Estimated	Percent Estimated
2009	239,878	57,391	23.9	14,977,174	3,735,524	24.9
2010	238,980	59,070	24.7	15,210,949	3,853,392	25.3
2011	238,379	57,753	24.2	15,338,984	3,804,839	24.8
2012	237,978	59,064	24.8	15,446,393	3,724,873	24.1
2013	236,734	57,134	24.1	15,538,084	3,775,449	24.3

Source: U.S. Census Bureau, Small Area Health Insurance Estimates, State and County by Demographic and Income Characteristics, 2009-2013 table generated by WellFlorida; http://www.census.gov/did/www/sahie/index.html.
Prepared by: WellFlorida Council, 2015.

TABLE 59. ESTIMATED NUMBER AND PERCENT OF THE CIVILIAN NONINSTITUTIONALIZED POPULATION THAT ARE UNINSURED, BY ZIP CODE, MARION COUNTY AND FLORIDA, 2009-2013.

Area	Total Estimate of Civilian Noninstitutionalized Population	Estimated Number Uninsured	Estimated Percent Uninsured
32113 Citra	5,313	1,234	23.2
32133 East Lake Weir	77	0	0.0
32134 Ft. McCoy	7,914	2,155	27.2
32179 Ocklawaha	6,862	1,868	27.2
32195 Weirsdale	3,060	791	25.8
32617 Anthony	4,351	656	15.1
32664 McIntosh	373	29	7.8
32681 Orange Lake	138	98	71.0
32686 Reddick	5,977	1,203	20.1
34420 Belleview	16,292	4,073	25.0
34431 Dunnellon	7,738	1,029	13.3
34432 Dunnellon	12,859	2,376	18.5
34470 Ocala	18,419	3,597	19.5
34471 Ocala	24,196	3,377	14.0
34472 Ocala	25,820	4,591	17.8
34473 Ocala	17,895	4,339	24.2
34474 Ocala	14,700	3,327	22.6
34475 Ocala	11,803	2,853	24.2
34476 Ocala	22,540	2,706	12.0
34479 Ocala	13,164	2,732	20.8
34480 Ocala	18,753	3,195	17.0
34481 Ocala	17,349	1,966	11.3
34482 Ocala	19,736	4,636	23.5
34488 Silver Springs	10,379	2,099	20.2
34491 Summerfield	26,658	3,975	14.9
Zip Code Total	312,366	58,905	18.9
Marion County	326,542	60,211	18.4
Florida	18,778,532	3,835,202	20.4

Although the American Community Survey(ACS) produces population, demographic and housing unit estimates for 2009-2013, the 2010 Census provides the official counts of the population and housing units for the nation, counties, cities, and towns. The American Community Survey is a sample of data taken over a time period and should not be compared to other sources of data.
Source: US Census Bureau, American Community Survey, 2009-2013 5-Year Estimates, Table S2701.
Prepared by: WellFlorida Council, 2015.

Mortality

TOP RANKINGS

TABLE 60, MARION COUNTY TOP RANKINGS FOR CAUSES OF DEATHS AND HOW FLORIDA RANKS FOR 2009-2013. *

Cause of Death	Marion County Ranking				Florida Ranking			
	All Races	White	Black	Hispanic	All Races	White	Black	Hispanic
Heart Disease	1	2	1	2	2	1	1	1
Malignant Neoplasm (Cancer)	2	1	2	1	1	2	2	2
Chronic Lower Respiratory Disease (CLRD)	3	3	6	4	3	3	8	5
Unintentional Injury	4	4	5	3	4	4	5	3
Cerebrovascular Diseases (Stroke)	5	5	3	5	5	5	3	4
Alzheimer's Disease	6	6	8	6T	7	6	13	7
Diabetes Mellitus (Diabetes)	7	7	4	6T	6	7	4	6
Suicide	8	8	13T	9	9	8	16	10
Nephritis, Nephrotic syndrome, Nephrosis (Nephritis)	9	10	7	11T	8	9	9	8
Chronic Liver Disease & Cirrhosis (Liver Disease)	10	9	17T	8	10	10	15	9
Essen Hypertension & Hypertensive Renal Disease (Hypertension)	11	12	9	11T	13	14	10	15
Homicide	17	19	10	14	16	18	7	14
Perinatal Period Conditions (Perinatal Conditions)	21	22	11T	10	19	23	11	16

* The ranking of the causes of deaths in the table are based on the total number of deaths for Marion County for the time period of 2009-2013. Causes of deaths are shown for the top 10 by each race and for ethnicity as well as where they rank if they are in one of the top 10 by race or ethnicity.
If there is a "t" after the number the total number of deaths tied for those diseases.
The shorter names of the causes of deaths in ()'s above will be used in the rest of the tables in the appendix for the name for that particular cause of death.
Source: Florida Department of Health, Office of Health Statistics & Assessment, Bureau of Vital Statistics, reports generated by WellFlorida; using Health Indicators Query System; http://www.Floridacharts.com; (March 18, 2015).
Prepared by: WellFlorida Council, 2015.

TOP CAUSES BY RACE

TABLE 61. TOP 10 CAUSES OF DEATHS RATES FOR ALL RACES, MARION COUNTY AND FLORIDA, 2004-2013. *

Year	Marion County			Florida		
	Total Deaths	Crude Rate	Age Adjusted Rate	Total Deaths	Crude Rate	Age Adjusted Rate
All Causes						
2004	3,832	1,315.5	816.5	168,364	963.4	741.6
2005	3,897	1,284.4	793.4	170,300	952.6	734.5
2006	3,990	1,265.2	784.5	169,365	928.7	709.5
2007	3,923	1,209.0	728.1	167,708	906.5	688.3
2008	4,147	1,259.9	756.0	170,473	914.7	680.3
2009	4,077	1,232.5	720.9	169,854	907.7	667.4
2010	4,292	1,295.4	771.7	172,509	916.6	687.4
2011	4,423	1,331.2	785.5	172,856	912.9	677.9
2012	4,427	1,323.4	768.8	175,849	923.5	680.7
2013	4,716	1,395.4	804.5	180,014	931.8	679.3
Heart Disease (1)						
2004	1,094	375.6	219.7	46,839	268.0	196.5
2005	1,086	357.9	206.0	45,992	257.3	189.3
2006	1,156	366.6	210.1	43,968	241.1	175.3
2007	1,106	340.9	190.6	41,956	226.8	163.8
2008	1,044	317.2	175.3	41,931	225.0	158.0
2009	1,053	318.3	173.1	41,202	220.2	152.8
2010	1,045	315.4	176.6	41,241	219.1	158.3
2011	1,060	319.0	176.5	40,522	214.0	153.0
2012	1,083	323.7	178.3	41,643	218.7	155.3
2013	1,190	352.1	192.9	42,249	218.7	153.4
Cancer (2)						
2004	1,002	344.0	208.5	39,502	226.0	176.2
2005	1,021	336.5	201.2	40,321	225.6	174.7
2006	1,032	327.2	199.4	40,081	219.8	168.6
2007	994	306.3	181.5	39,790	215.1	163.8
2008	1,067	324.2	190.3	40,549	217.6	164.0
2009	1,037	313.5	182.9	40,817	218.1	162.9
2010	1,113	335.9	191.0	40,883	217.2	161.2
2011	1,063	319.9	181.1	41,221	217.7	159.9
2012	1,082	323.4	182.4	41,696	219.0	160.3
2013	1,110	328.4	183.5	42,350	219.2	158.7

* The ranking of the causes of deaths in the table are based on the total number of deaths for Marion County for the time period of 2009-2013. Numbers in ()'s are the 2009-2013 ranking for Florida.

Source: Florida Department of Health, Office of Health Statistics & Assessment, Bureau of Vital Statistics, reports generated by WellFlorida; using Health Indicators Query System; http://www.Floridacharts.com; (March 18, 2015).

Prepared by: WellFlorida Council, 2015.

TABLE 61 CONT. TOP 10 CAUSES OF DEATHS RATES FOR ALL RACES, MARION COUNTY AND FLORIDA, 2004-2013. *

Year	Marion County			Florida		
	Total Deaths	Crude Rate	Age Adjusted Rate	Total Deaths	Crude Rate	Age Adjusted Rate
CLRD (5)						
2004	217	74.5	42.0	8,931	51.1	37.8
2005	270	89.0	49.5	9,454	52.9	39.0
2006	234	74.2	42.5	8,869	48.6	35.5
2007	265	81.7	44.5	9,317	50.4	36.5
2008	282	85.7	46.8	10,154	54.5	38.8
2009	266	80.4	43.7	10,163	54.3	38.3
2010	283	85.4	45.9	10,268	54.6	39.3
2011	275	82.8	45.2	10,241	54.1	38.6
2012	327	97.8	51.0	10,525	55.3	39.1
2013	352	104.1	54.4	11,328	58.6	41.0
Unintentional Injuries (3)						
2004	169	58.0	52.5	8,176	46.8	43.9
2005	169	55.7	53.6	8,744	48.9	46.1
2006	185	58.7	58.0	8,837	48.5	45.6
2007	144	44.4	42.3	9,020	48.8	45.9
2008	198	60.2	57.8	8,918	47.9	44.6
2009	196	59.3	51.8	8,779	46.9	43.0
2010	226	68.2	63.7	8,644	45.9	41.8
2011	258	77.7	62.1	8,475	44.8	40.2
2012	296	88.5	67.6	8,561	45.0	39.7
2013	264	78.1	60.1	8,534	44.2	38.8
MV Crashes **						
2004	90	30.9	29.3	3,282	18.8	18.4
2005	83	27.4	29.4	3,491	19.5	19.4
2006	68	21.6	22.8	3,418	18.7	18.6
2007	64	19.7	20.4	3,291	17.8	17.7
2008	91	27.6	29.5	3,028	16.2	16.1
2009	53	16.0	15.2	2,601	13.9	13.6
2010	67	20.2	21.6	2,449	13.0	12.5
2011	68	20.5	20.4	2,439	12.9	12.4
2012	62	18.5	19.3	2,392	12.6	12.1
2013	56	16.6	17.4	2,412	12.5	12.1

* The ranking of the causes of deaths in the table are based on the total number of deaths for Marion County for the time period of 2009-2013. Numbers in ()'s are the 2009-2013 ranking for Florida.

** MV Crashes are a subset of unintentional injuries and therefore do not have a number ranking.

Source: Florida Department of Health, Office of Health Statistics & Assessment, Bureau of Vital Statistics, reports generated by WellFlorida; using Health Indicators Query System; http://www.Floridacharts.com; (March 18, 2015).

Prepared by: WellFlorida Council, 2015.

TABLE 61 CONT. TOP 10 CAUSES OF DEATHS RATES FOR ALL RACES, MARION COUNTY AND FLORIDA, 2004-2013. *

Year	Marion County			Florida		
	Total Deaths	Crude Rate	Age Adjusted Rate	Total Deaths	Crude Rate	Age Adjusted Rate
Stroke (4)						
2004	207	71.1	41.6	9,661	55.3	40.4
2005	202	66.6	38.1	9,321	52.1	38.2
2006	208	66.0	38.1	8,864	48.6	35.3
2007	195	60.1	33.1	8,715	47.1	33.9
2008	196	59.5	32.0	8,472	45.5	31.9
2009	180	54.4	29.2	8,385	44.8	30.9
2010	186	56.1	31.2	8,324	44.2	32.0
2011	200	60.2	32.5	8,327	44.0	31.5
2012	191	57.1	30.8	8,372	44.0	31.2
2013	199	58.9	31.8	8,611	44.6	31.3
Alzheimer's Disease (7)						
2004	85	29.2	16.3	4,294	24.6	16.8
2005	109	35.9	19.1	4,600	25.7	17.8
2006	121	38.4	20.0	4,679	25.7	17.5
2007	106	32.7	16.7	4,632	25.0	16.8
2008	121	36.8	17.9	4,724	25.3	16.3
2009	155	46.9	22.0	4,613	24.7	15.5
2010	148	44.7	23.2	4,776	25.4	17.6
2011	177	53.3	27.6	4,470	23.6	16.1
2012	129	38.6	19.8	4,379	23.0	15.6
2013	157	46.5	23.4	5,064	26.2	17.5
Diabetes (6)						
2004	97	33.3	20.1	4,790	27.4	21.2
2005	133	43.8	26.6	5,181	29.0	22.2
2006	125	39.6	25.1	5,137	28.2	21.4
2007	121	37.3	22.8	5,092	27.5	20.9
2008	111	33.7	20.2	5,154	27.7	20.7
2009	132	39.9	23.7	4,899	26.2	19.5
2010	116	35.0	21.1	4,992	26.5	19.7
2011	144	43.3	26.6	5,044	26.6	19.6
2012	125	37.4	21.0	5,064	26.6	19.6
2013	164	48.5	27.7	5,209	27.0	19.6

* The ranking of the causes of deaths in the table are based on the total number of deaths for Marion County for the time period of 2009-2013. Numbers in ()'s are the 2009-2013 ranking for Florida.

Source: Florida Department of Health, Office of Health Statistics & Assessment, Bureau of Vital Statistics, reports generated by WellFlorida; using Health Indicators Query System; http://www.Floridacharts.com; (March 18, 2015).

Prepared by: WellFlorida Council, 2015.

TABLE 61 CONT. TOP 10 CAUSES OF DEATHS RATES FOR ALL RACES, MARION COUNTY AND FLORIDA, 2004-2013. *

Year	Marion County			Florida		
	Total Deaths	Crude Rate	Age Adjusted Rate	Total Deaths	Crude Rate	Age Adjusted Rate
Suicide (10)						
2004	55	18.9	17.4	2,382	13.6	13.0
2005	46	15.2	14.8	2,308	12.9	12.3
2006	60	19.0	17.1	2,410	13.2	12.4
2007	55	17.0	16.4	2,570	13.9	13.1
2008	55	16.7	16.1	2,723	14.6	13.8
2009	61	18.4	16.2	2,854	15.3	14.5
2010	61	18.4	15.6	2,753	14.6	13.5
2011	68	20.5	18.4	2,765	14.6	13.5
2012	67	20.0	19.3	2,922	15.3	14.2
2013	75	22.2	18.8	2,892	15.0	13.8
Nephritis (8)						
2004	36	12.4	7.7	2,238	12.8	9.5
2005	43	14.2	7.8	2,386	13.3	9.9
2006	28	8.9	4.9	2,587	14.2	10.5
2007	50	15.4	9.4	2,906	15.7	11.4
2008	97	29.5	16.8	2,935	15.7	11.3
2009	73	22.1	12.4	3,046	16.3	11.5
2010	69	20.8	11.3	3,265	17.3	12.6
2011	58	17.5	10.7	3,041	16.1	11.6
2012	51	15.2	8.5	2,898	15.2	10.9
2013	70	20.7	11.6	3,106	16.1	11.4
Liver Disease (9)						
2004	40	13.7	9.4	2,077	11.9	10.2
2005	53	17.5	13.4	2,134	11.9	10.1
2006	45	14.3	10.5	2,183	12.0	10.2
2007	68	21.0	15.2	2,244	12.1	10.2
2008	63	19.1	13.2	2,323	12.5	10.4
2009	50	15.1	11.5	2,361	12.6	10.4
2010	58	17.5	12.2	2,459	13.1	10.4
2011	73	22.0	15.1	2,572	13.6	10.8
2012	60	17.9	12.4	2,574	13.5	10.7
2013	72	21.3	13.8	2,656	13.7	10.8

* The ranking of the causes of deaths in the table are based on the total number of deaths for Marion County for the time period of 2009-2013. Numbers in ()'s are the 2009-2013 ranking for Florida.

Source: Florida Department of Health, Office of Health Statistics & Assessment, Bureau of Vital Statistics, reports generated by WellFlorida; using Health Indicators Query System; http://www.Floridacharts.com; (March 18, 2015).

Prepared by: WellFlorida Council, 2015.

TABLE 62. TOP 10 CAUSES OF DEATHS RATES FOR WHITE RACES, MARION COUNTY AND FLORIDA, 2004-2013. *

Year	Marion County			Florida		
	Total Deaths	Crude Rate	Age Adjusted Rate	Total Deaths	Crude Rate	Age Adjusted Rate
All Causes						
2004	3,498	1,404.3	808.2	149,215	1,062.2	726.8
2005	3,575	1,379.4	794.4	150,102	1,048.6	718.2
2006	3,673	1,369.5	789.2	148,994	1,024.8	695.3
2007	3,565	1,297.4	722.1	147,305	1,002.4	675.6
2008	3,768	1,357.1	752.7	149,966	1,016.9	671.2
2009	3,718	1,337.7	719.7	149,190	1,010.6	658.8
2010	3,948	1,420.1	781.5	151,589	1,023.2	678.4
2011	4,016	1,446.0	782.0	151,836	1,021.3	670.6
2012	4,017	1,450.2	771.9	154,043	1,031.7	674.6
2013	4,314	1,531.3	809.6	157,225	1,039.6	672.0
Cancer (2)						
2004	918	368.5	207.4	35,462	252.4	176.0
2005	946	365.0	202.2	36,018	251.6	174.1
2006	969	361.3	204.8	35,861	246.6	169.1
2007	906	329.7	181.2	35,448	241.2	164.0
2008	981	353.3	190.4	36,031	244.3	164.4
2009	961	345.8	186.5	36,292	245.8	164.0
2010	1,031	370.9	195.7	36,244	244.6	161.6
2011	970	349.3	180.1	36,353	244.5	159.9
2012	1,008	361.2	187.5	36,846	246.8	161.7
2013	1,035	367.4	188.3	37,332	246.9	159.9
Heart Disease (1)						
2004	1,014	407.1	219.2	42,289	301.0	193.2
2005	995	383.9	203.0	41,353	288.9	185.9
2006	1,085	404.6	211.9	39,471	271.5	172.4
2007	1,025	373.0	190.0	37,435	254.7	160.5
2008	939	338.2	171.5	37,427	253.8	155.4
2009	965	347.2	171.8	36,581	247.8	149.8
2010	962	346.0	176.9	36,631	247.3	155.5
2011	975	351.1	178.1	36,103	242.8	151.5
2012	986	353.3	177.0	36,845	246.8	153.4
2013	1,093	388.0	192.3	37,350	247.0	151.7

* The ranking of the causes of deaths in the table are based on the total number of deaths for Marion County for the time period of 2009-2013. Numbers in ()'s are the 2009-2013 ranking for Florida.

Source: Florida Department of Health, Office of Health Statistics & Assessment, Bureau of Vital Statistics, reports generated by WellFlorida; using Health Indicators Query System; http://www.Floridacharts.com; (March 18, 2015).

Prepared by: WellFlorida Council, 2015.

TABLE 62 CONT. TOP 10 CAUSES OF DEATHS RATES FOR WHITE RACES, MARION COUNTY AND FLORIDA, 2004-2013. *

Year	Marion County			Florida		
	Total Deaths	Crude Rate	Age Adjusted Rate	Total Deaths	Crude Rate	Age Adjusted Rate
CLRD(3)						
2004	207	83.1	43.2	8,492	60.5	39.3
2005	262	101.1	51.7	8,919	62.3	40.3
2006	225	83.9	43.8	8,379	57.6	37.0
2007	257	93.5	46.6	8,812	60.0	38.1
2008	272	98.0	49.1	9,565	64.9	40.4
2009	250	89.9	44.4	9,565	64.8	40.1
2010	269	96.8	47.8	9,683	65.4	41.1
2011	256	92.2	46.3	9,632	64.8	40.4
2012	307	110.0	52.5	9,886	66.2	41.1
2013	340	120.7	57.4	10,594	70.1	43.1
Unintentional Injuries (4)						
2004	149	59.8	52.9	7,142	50.8	46.5
2005	160	61.7	59.9	7,650	53.4	49.3
2006	169	63.0	62.9	7,689	52.9	48.8
2007	126	45.9	44.2	7,893	53.7	49.6
2008	184	66.3	63.8	7,845	53.2	48.5
2009	177	63.7	55.5	7,747	52.5	46.8
2010	211	75.9	70.8	7,651	51.6	45.4
2011	242	87.1	67.3	7,528	50.6	43.6
2012	274	98.2	71.9	7,540	50.5	42.5
2013	242	85.9	62.8	7,535	49.8	41.7
MV Crashes **						
2004	77	30.9	29.0	2,742	19.5	19.2
2005	77	29.7	32.9	2,915	20.4	20.3
2006	60	22.4	24.2	2,813	19.3	19.3
2007	55	20.0	21.6	2,746	18.7	18.8
2008	86	31.0	33.9	2,537	17.2	17.1
2009	45	16.2	15.6	2,166	14.7	14.4
2010	62	22.3	24.0	2,014	13.6	13.0
2011	59	21.2	21.3	2,014	13.5	13.0
2012	56	20.1	21.5	1,949	13.1	12.5
2013	45	16.0	17.2	1,977	13.1	12.5

* The ranking of the causes of deaths in the table are based on the total number of deaths for Marion County for the time period of 2009-2013. Numbers in ()'s are the 2009-2013 ranking for Florida.

** MV Crashes are a subset of unintentional injuries and therefore do not have a number ranking.

Source: Florida Department of Health, Office of Health Statistics & Assessment, Bureau of Vital Statistics, reports generated by WellFlorida; using Health Indicators Query System; http://www.Floridacharts.com; (March 18, 2015).

Prepared by: WellFlorida Council, 2015.

TABLE 62 CONT. TOP 10 CAUSES OF DEATHS RATES FOR WHITE RACES, MARION COUNTY AND FLORIDA, 2004-2013. *

Year	Marion County			Florida		
	Total Deaths	Crude Rate	Age Adjusted Rate	Total Deaths	Crude Rate	Age Adjusted Rate
Stroke (5)						
2004	178	71.5	38.1	8,397	59.8	37.9
2005	178	68.7	36.1	7,959	55.6	35.4
2006	173	64.5	33.9	7,489	51.5	32.5
2007	174	63.3	31.3	7,433	50.6	31.6
2008	175	63.0	30.7	7,253	49.2	29.9
2009	159	57.2	27.8	7,173	48.6	29.0
2010	164	59.0	30.0	7,084	47.8	29.9
2011	176	63.4	30.6	7,083	47.6	29.5
2012	172	61.6	30.5	7,080	47.4	29.3
2013	168	59.6	29.4	7,273	48.1	29.4
Alzheimer's Disease (6)						
2004	84	33.7	17.3	4,070	29.0	17.1
2005	104	40.1	19.5	4,334	30.3	18.1
2006	117	43.6	20.7	4,387	30.2	17.7
2007	94	34.2	16.0	4,359	29.7	17.1
2008	111	40.0	17.7	4,448	30.2	16.6
2009	145	52.2	22.2	4,311	29.2	15.7
2010	141	50.7	23.7	4,469	30.2	17.9
2011	162	58.3	27.2	4,183	28.1	16.5
2012	121	43.4	20.1	4,091	27.4	15.9
2013	148	52.5	23.8	4,699	31.1	17.8
Diabetes(7)						
2004	85	34.1	19.5	3,844	27.4	18.8
2005	114	44.0	24.7	4,197	29.3	19.9
2006	102	38.0	22.4	4,141	28.5	19.1
2007	97	35.3	19.8	4,065	27.7	18.6
2008	93	33.5	18.6	4,135	28.0	18.6
2009	113	40.7	21.8	3,933	26.6	17.6
2010	100	36.0	19.5	3,992	26.9	17.7
2011	121	43.6	25.7	3,958	26.6	17.3
2012	112	40.1	20.9	4,002	26.8	17.6
2013	141	50.0	27.0	4,023	26.6	17.2

* The ranking of the causes of deaths in the table are based on the total number of deaths for Marion County for the time period of 2009-2013. Numbers in ()'s are the 2009-2013 ranking for Florida.

Source: Florida Department of Health, Office of Health Statistics & Assessment, Bureau of Vital Statistics, reports generated by WellFlorida; using Health Indicators Query System; http://www.Floridacharts.com; (March 18, 2015).

Prepared by: WellFlorida Council, 2015.

TABLE 62 CONT. TOP 10 CAUSES OF DEATHS RATES FOR WHITE RACES, MARION COUNTY AND FLORIDA, 2004-2013. *

Year	Marion County			Florida		
	Total Deaths	Crude Rate	Age Adjusted Rate	Total Deaths	Crude Rate	Age Adjusted Rate
Suicide (8)						
2004	53	21.3	19.2	2,246	16.0	14.9
2005	45	17.4	16.9	2,140	15.0	13.9
2006	59	22.0	19.9	2,261	15.6	14.3
2007	51	18.6	17.9	2,384	16.2	15.0
2008	55	19.8	19.2	2,556	17.3	16.0
2009	56	20.1	17.0	2,630	17.8	16.5
2010	58	20.9	17.1	2,575	17.4	15.6
2011	63	22.7	20.2	2,571	17.3	15.6
2012	59	21.1	20.0	2,685	18.0	16.2
2013	70	24.8	20.9	2,648	17.5	15.7
Liver Disease (10)						
2004	39	15.7	10.2	1,922	13.7	11.0
2005	52	20.1	15.0	1,975	13.8	10.9
2006	41	15.3	11.1	2,030	14.0	11.2
2007	65	23.7	16.7	2,067	14.1	11.1
2008	61	22.0	14.5	2,148	14.6	11.4
2009	47	16.9	12.5	2,165	14.7	11.3
2010	56	20.1	13.6	2,278	15.4	11.4
2011	71	25.6	16.8	2,358	15.9	11.7
2012	57	20.4	13.6	2,370	15.9	11.8
2013	66	23.4	14.4	2,459	16.3	12.0
Nephritis(9)						
2004	31	12.4	7.0	1,847	13.1	8.4
2005	37	14.3	7.4	1,960	13.7	8.8
2006	24	8.9	4.4	2,106	14.5	9.3
2007	41	14.9	8.1	2,379	16.2	10.2
2008	83	29.9	15.1	2,373	16.1	10.0
2009	62	22.3	11.0	2,443	16.5	10.0
2010	63	22.7	11.2	2,667	18.0	11.4
2011	46	16.6	8.4	2,495	16.8	10.5
2012	42	15.0	7.3	2,307	15.5	9.7
2013	60	21.3	10.8	2,470	16.3	10.1

* The ranking of the causes of deaths in the table are based on the total number of deaths for Marion County for the time period of 2009-2013. Numbers in ()'s are the 2009-2013 ranking for Florida.

Source: Florida Department of Health, Office of Health Statistics & Assessment, Bureau of Vital Statistics, reports generated by WellFlorida; using Health Indicators Query System; http://www.Floridacharts.com; (March 18, 2015).

Prepared by: WellFlorida Council, 2015.

TABLE 63. TOP 10 CAUSES OF DEATHS RATES FOR BLACK RACES, MARION COUNTY AND FLORIDA, 2004-2013. *

Year	Marion County			Florida		
	Total Deaths	Crude Rate	Age Adjusted Rate	Total Deaths	Crude Rate	Age Adjusted Rate
All Causes						
2004	309	908.7	994.4	18,059	660.9	958.3
2005	277	782.8	876.6	18,004	638.9	931.1
2006	282	754.1	825.2	18,314	630.5	891.4
2007	300	764.1	832.4	18,279	615.3	853.3
2008	320	787.6	829.8	18,286	605.5	817.8
2009	291	702.1	729.2	18,339	601.3	799.6
2010	302	723.0	763.8	18,251	592.0	790.5
2011	347	815.5	844.9	18,368	589.1	763.5
2012	350	704.6	717.7	18,871	599.0	746.0
2013	348	793.3	796.3	19,432	604.9	741.8
Heart Disease (1)						
2004	72	211.7	235.5	4,312	157.8	249.7
2005	73	206.3	234.8	4,183	148.4	235.1
2006	62	165.8	185.3	4,052	139.5	215.1
2007	70	178.3	196.3	4,068	136.9	204.9
2008	89	219.1	234.8	4,029	133.4	193.0
2009	74	178.5	186.5	4,113	134.9	190.0
2010	76	181.9	196.6	4,049	131.3	186.5
2011	76	178.6	185.7	3,891	124.8	170.2
2012	82	189.4	188.1	4,243	134.7	174.9
2013	85	193.8	196.6	4,199	130.7	165.9
Cancer(2)						
2004	79	232.3	258.1	3,763	137.7	203.4
2005	68	192.2	216.1	3,743	132.8	194.5
2006	52	139.0	153.9	3,741	128.8	183.8
2007	70	178.3	198.0	3,826	128.8	181.6
2008	76	187.1	198.2	3,941	130.5	176.6
2009	56	135.1	144.3	3,926	128.7	172.0
2010	69	165.2	168.9	4,021	130.4	171.2
2011	76	178.6	181.5	4,124	132.3	169.2
2012	56	129.4	132.3	4,126	131.0	159.7
2013	65	148.2	145.9	4,232	131.7	157.9

* The ranking of the causes of deaths in the table are based on the total number of deaths for Marion County for the time period of 2009-2013. Numbers in ()'s are the 2009-2013 ranking for Florida.

Source: Florida Department of Health, Office of Health Statistics & Assessment, Bureau of Vital Statistics, reports generated by WellFlorida; using Health Indicators Query System; http://www.Floridacharts.com; (March 18, 2015).

Prepared by: WellFlorida Council, 2015.

TABLE 63 CONT. TOP 10 CAUSES OF DEATHS RATES FOR BLACK RACES, MARION COUNTY AND FLORIDA, 2004-2013. *

Year	Marion County			Florida		
	Total Deaths	Crude Rate	Age Adjusted Rate	Total Deaths	Crude Rate	Age Adjusted Rate
Stroke (3)						
2004	27	79.4	89.0	1,191	43.6	69.8
2005	20	56.5	64.4	1,217	43.2	70.7
2006	33	88.2	98.4	1,231	42.4	66.2
2007	17	43.3	46.6	1,164	39.2	59.5
2008	18	44.3	47.6	1,099	36.4	54.1
2009	15	36.2	38.9	1,068	35.0	49.8
2010	20	47.9	50.6	1,075	34.9	49.8
2011	21	49.4	51.8	1,085	34.8	48.0
2012	14	32.3	32.2	1,108	35.2	46.3
2013	23	52.4	53.2	1,129	35.1	46.0
Diabetes (4)						
2004	12	35.3	39.1	906	33.2	51.1
2005	18	50.9	57.1	898	31.9	48.9
2006	21	56.2	63.0	922	31.7	47.6
2007	20	50.9	55.8	931	31.3	45.5
2008	15	36.9	38.4	922	30.5	42.8
2009	13	31.4	32.5	883	29.0	39.7
2010	13	31.1	33.3	900	29.2	39.5
2011	19	44.7	45.6	970	31.1	40.9
2012	12	27.7	28.4	950	30.2	38.0
2013	21	47.9	45.6	1,058	32.9	40.5
Unintentional Injuries (5)						
2004	16	47.1	43.9	930	34.0	37.7
2005	7	19.8	21.1	913	32.4	36.1
2006	13	34.8	35.1	970	33.4	36.2
2007	16	40.8	42.1	954	32.1	34.8
2008	9	22.2	21.9	894	29.6	31.8
2009	15	36.2	33.6	854	28.0	30.3
2010	13	31.1	32.1	805	26.1	28.8
2011	16	37.6	39.2	795	25.5	27.4
2012	15	34.7	33.0	828	26.3	27.9
2013	17	38.8	39.2	799	24.9	26.5

* The ranking of the causes of deaths in the table are based on the total number of deaths for Marion County for the time period of 2009-2013. Numbers in ()'s are the 2009-2013 ranking for Florida.

Source: Florida Department of Health, Office of Health Statistics & Assessment, Bureau of Vital Statistics, reports generated by WellFlorida; using Health Indicators Query System; http://www.Floridacharts.com; (March 18, 2015).

Prepared by: WellFlorida Council, 2015.

TABLE 63 CONT. TOP 10 CAUSES OF DEATHS RATES FOR BLACK RACES, MARION COUNTY AND FLORIDA, 2004-2013. *

Year	Marion County			Florida		
	Total Deaths	Crude Rate	Age Adjusted Rate	Total Deaths	Crude Rate	Age Adjusted Rate
MV Crashes **						
2004	12	35.3	31.7	489	17.9	18.6
2005	5	14.1	14.8	475	16.9	17.5
2006	5	13.4	13.4	510	17.6	18.0
2007	7	17.8	19.1	449	15.1	15.4
2008	2	4.9	4.9	401	13.3	13.6
2009	6	14.5	13.5	360	11.8	12.4
2010	5	12.0	12.3	360	11.7	12.3
2011	9	21.2	22.4	375	12.0	12.4
2012	5	11.6	10.3	361	11.5	11.8
2013	9	20.5	19.0	361	11.2	11.5
CLRD(8)						
2004	10	29.4	32.9	408	14.9	23.8
2005	7	19.8	22.3	484	17.2	27.6
2006	9	24.1	26.4	433	14.9	23.5
2007	7	17.8	19.3	452	15.2	23.1
2008	8	19.7	22.1	517	17.1	25.6
2009	13	31.4	33.9	521	17.1	24.7
2010	14	33.5	36.2	498	16.2	23.0
2011	15	35.3	37.5	519	16.6	23.2
2012	16	37.0	38.5	550	17.5	23.4
2013	11	25.1	24.3	607	18.9	24.4
Nephritis(9)						
2004	5	14.7	16.2	377	13.8	21.1
2005	4	11.3	13.5	395	14.0	22.1
2006	3	8.0	8.9	443	15.3	22.7
2007	9	22.9	25.6	478	16.1	24.2
2008	12	29.5	31.2	520	17.2	24.7
2009	10	24.1	25.2	555	18.2	25.6
2010	6	14.4	16.0	538	17.4	24.2
2011	11	25.9	27.1	481	15.4	20.8
2012	9	20.8	20.6	537	17.0	22.0
2013	10	22.8	24.3	580	18.1	23.1

* The ranking of the causes of deaths in the table are based on the total number of deaths for Marion County for the time period of 2009-2013. Numbers in ()'s are the 2009-2013 ranking for Florida.

** MV Crashes are a subset of unintentional injuries and therefore do not have a number ranking.

Source: Florida Department of Health, Office of Health Statistics & Assessment, Bureau of Vital Statistics, reports generated by WellFlorida; using Health Indicators Query System; http://www.Floridacharts.com; (March 18, 2015).

Prepared by: WellFlorida Council, 2015.

TABLE 63 CONT. TOP 10 CAUSES OF DEATHS RATES FOR BLACK RACES, MARION COUNTY AND FLORIDA, 2004-2013. *

Year	Marion County			Florida		
	Total Deaths	Crude Rate	Age Adjusted Rate	Total Deaths	Crude Rate	Age Adjusted Rate
Alzheimer's Disease(13)						
2004	1	2.9	3.4	207	7.6	14.6
2005	3	8.5	9.7	235	8.3	16.2
2006	4	10.7	12.4	261	9.0	17.1
2007	12	30.6	34.9	253	8.5	15.8
2008	6	14.8	15.3	247	8.2	14.3
2009	7	16.9	17.9	274	9.0	15.2
2010	7	16.8	19.2	279	9.0	15.9
2011	12	28.2	31.5	267	8.6	14.4
2012	6	13.9	14.9	250	7.9	12.5
2013	8	18.2	19.4	301	9.4	14.4
Hypertension (10)						
2004	8	23.5	25.7	332	12.1	19.7
2005	12	33.9	39.2	362	12.8	21.1
2006	6	16.0	18.7	374	12.9	20.2
2007	8	20.4	22.6	335	11.3	17.3
2008	2	4.9	5.0	344	11.4	16.5
2009	6	14.5	14.7	360	11.8	16.7
2010	3	7.2	7.9	338	11.0	15.8
2011	11	25.9	25.0	344	11.0	15.3
2012	5	11.6	11.6	332	10.5	13.8
2013	10	22.8	23.0	387	12.0	15.5
Homicide(7)						
2004	5	14.7	15.0	479	17.5	16.6
2005	4	11.3	10.7	460	16.3	15.2
2006	3	8.0	7.3	539	18.6	17.2
2007	5	12.7	13.1	623	21.0	19.8
2008	7	17.2	17.2	616	20.4	19.0
2009	6	14.5	14.7	548	18.0	16.9
2010	2	4.8	4.2	505	16.4	15.3
2011	7	16.5	15.9	531	17.0	16.1
2012	7	16.2	16.5	604	19.2	18.5
2013	6	13.7	15.8	567	17.7	17.0

* The ranking of the causes of deaths in the table are based on the total number of deaths for Marion County for the time period of 2009-2013. Numbers in ()'s are the 2009-2013 ranking for Florida.

Source: Florida Department of Health, Office of Health Statistics & Assessment, Bureau of Vital Statistics, reports generated by WellFlorida; using Health Indicators Query System; http://www.Floridacharts.com; (March 18, 2015).

Prepared by: WellFlorida Council, 2015.

TABLE 64. TOP 10 CAUSES OF DEATHS RATES FOR HISPANICS, MARION COUNTY AND FLORIDA, 2004-2013. *

Year	Marion County			Florida		
	Total Deaths	Crude Rate	Age Adjusted Rate	Total Deaths	Crude Rate	Age Adjusted Rate
All Causes						
2004	116	522.5	697.3	15,829	472.3	592.2
2005	121	484.5	603.1	17,421	491.7	606.7
2006	129	453.1	568.1	17,695	473.2	574.1
2007	150	467.3	559.1	18,158	463.6	557.9
2008	125	364.7	424.0	18,866	466.5	550.3
2009	159	447.8	521.0	18,930	456.5	532.5
2010	151	415.9	470.7	19,220	452.5	514.2
2011	161	433.1	500.6	19,470	451.4	510.7
2012	175	464.3	597.8	20,405	462.4	537.8
2013	182	467.5	607.3	20,950	460.8	530.3
Cancer (2)						
2004	30	135.1	171.3	3,405	101.6	126.3
2005	28	112.1	140.3	3,774	106.5	129.6
2006	22	77.3	98.5	3,806	101.8	122.5
2007	29	90.3	104.9	3,877	99.0	118.3
2008	27	78.8	93.1	4,018	99.2	116.9
2009	37	104.2	120.9	4,121	99.4	115.8
2010	33	90.9	97.9	4,311	101.5	112.1
2011	37	99.5	107.6	4,397	102.0	113.1
2012	37	98.2	119.3	4,766	108.0	122.9
2013	34	87.3	107.0	4,774	105.0	118.5
Heart Disease (1)						
2004	25	112.6	166.3	4,696	140.1	183.8
2005	31	124.1	161.7	5,040	142.2	184.8
2006	38	133.5	176.3	4,745	126.9	162.1
2007	44	137.1	177.5	4,764	121.6	153.4
2008	28	81.7	98.0	4,753	117.4	143.0
2009	33	92.9	109.6	4,761	114.8	137.8
2010	29	79.9	95.0	4,763	112.1	131.3
2011	29	78.0	89.7	4,571	106.0	123.0
2012	34	90.2	121.4	4,784	108.4	129.3
2013	46	118.1	157.0	5,086	111.9	131.5

* The ranking of the causes of deaths in the table are based on the total number of deaths for Marion County for the time period of 2009-2013. Numbers in ()'s are the 2009-2013 ranking for Florida.

Source: Florida Department of Health, Office of Health Statistics & Assessment, Bureau of Vital Statistics, reports generated by WellFlorida; using Health Indicators Query System; http://www.Floridacharts.com; (March 18, 2015).

Prepared by: WellFlorida Council, 2015.

TABLE 64 CONT. TOP 10 CAUSES OF DEATHS RATES FOR HISPANICS, MARION COUNTY AND FLORIDA, 2004-2013. *

Year	Marion County			Florida		
	Total Deaths	Crude Rate	Age Adjusted Rate	Total Deaths	Crude Rate	Age Adjusted Rate
Unintentional Injuries (3)						
2004	9	40.5	36.9	1,046	31.2	32.4
2005	13	52.1	48.2	1,204	34.0	34.5
2006	14	49.2	50.2	1,283	34.3	34.9
2007	9	28.0	28.9	1,308	33.4	34.2
2008	15	43.8	44.1	1,264	31.2	32.0
2009	10	28.2	29.8	1,183	28.5	29.3
2010	9	24.8	27.1	1,015	23.9	24.6
2011	10	26.9	29.0	996	23.1	23.9
2012	11	29.2	34.0	1,015	23.0	24.1
2013	13	33.4	34.4	1,037	22.8	24.0
MV Crashes **						
2004	6	27.0	24.6	589	17.6	17.5
2005	11	44.0	39.4	700	19.8	19.5
2006	10	35.1	33.3	761	20.3	20.0
2007	5	15.6	16.6	699	17.8	17.7
2008	10	29.2	27.8	640	15.8	15.8
2009	3	8.4	8.6	571	13.8	13.8
2010	5	13.8	14.3	470	11.1	11.0
2011	6	16.1	18.5	452	10.5	10.5
2012	5	13.3	12.9	427	9.7	9.7
2013	7	18.0	17.6	452	9.9	10.0
CLRD (5)						
2004	3	13.5	19.5	566	16.9	22.3
2005	4	16.0	22.2	661	18.7	24.4
2006	2	7.0	9.3	589	15.8	20.2
2007	3	9.3	11.9	717	18.3	23.4
2008	3	8.8	10.4	782	19.3	23.9
2009	8	22.5	26.9	770	18.6	22.5
2010	8	22.0	28.4	842	19.8	23.4
2011	13	35.0	39.3	841	19.5	22.9
2012	10	26.5	35.3	870	19.7	23.9
2013	9	23.1	32.1	923	20.3	24.2

* The ranking of the causes of deaths in the table are based on the total number of deaths for Marion County for the time period of 2009-2013. Numbers in ()'s are the 2009-2013 ranking for Florida.

** MV Crashes are a subset of unintentional injuries and therefore do not have a number ranking.

Source: Florida Department of Health, Office of Health Statistics & Assessment, Bureau of Vital Statistics, reports generated by WellFlorida; using Health Indicators Query System; http://www.Floridacharts.com; (March 18, 2015).

Prepared by: WellFlorida Council, 2015.

TABLE 64 CONT. TOP 10 CAUSES OF DEATHS RATES FOR HISPANICS, MARION COUNTY AND FLORIDA, 2004-2013. *

Year	Marion County			Florida		
	Total Deaths	Crude Rate	Age Adjusted Rate	Total Deaths	Crude Rate	Age Adjusted Rate
Stroke (4)						
2004	10	45.0	65.6	851	25.4	33.1
2005	3	12.0	15.0	856	24.2	31.2
2006	9	31.6	39.9	882	23.6	29.9
2007	6	18.7	24.8	876	22.4	28.2
2008	4	11.7	14.1	924	22.8	27.9
2009	13	36.6	44.6	912	22.0	26.4
2010	6	16.5	20.1	869	20.5	23.9
2011	10	26.9	35.0	958	22.2	25.8
2012	8	21.2	22.9	955	21.6	25.7
2013	9	23.1	31.4	1,043	22.9	27.0
Alzheimer's Disease (7)						
2004	1	4.5	5.2	511	15.2	20.9
2005	3	12.0	18.8	540	15.2	20.9
2006	6	21.1	29.4	556	14.9	19.9
2007	5	15.6	21.4	532	13.6	18.0
2008	5	14.6	17.3	589	14.5	18.3
2009	6	16.9	21.6	633	15.3	18.9
2010	11	30.3	39.1	704	16.6	20.3
2011	8	21.5	29.9	582	13.5	16.4
2012	10	26.5	39.9	580	13.1	16.3
2013	6	15.4	25.1	696	15.3	18.6
Diabetes (6)						
2004	4	18.0	22.8	554	16.5	21.1
2005	8	32.0	40.8	649	18.3	23.1
2006	7	24.6	30.3	675	18.1	22.4
2007	5	15.6	19.6	658	16.8	20.4
2008	2	5.8	6.8	752	18.6	22.2
2009	8	22.5	26.7	725	17.5	20.7
2010	9	24.8	27.8	707	16.6	18.9
2011	6	16.1	17.5	708	16.4	18.6
2012	9	23.9	27.4	736	16.7	19.4
2013	9	23.1	30.5	697	15.3	17.6

* The ranking of the causes of deaths in the table are based on the total number of deaths for Marion County for the time period of 2009-2013. Numbers in ()'s are the 2009-2013 ranking for Florida.

Source: Florida Department of Health, Office of Health Statistics & Assessment, Bureau of Vital Statistics, reports generated by WellFlorida; using Health Indicators Query System; http://www.Floridacharts.com; (March 18, 2015).

Prepared by: WellFlorida Council, 2015.

TABLE 64 CONT. TOP 10 CAUSES OF DEATHS RATES FOR HISPANICS, MARION COUNTY AND FLORIDA, 2004-2013. *

Year	Marion County			Florida		
	Total Deaths	Crude Rate	Age Adjusted Rate	Total Deaths	Crude Rate	Age Adjusted Rate
Liver Disease (9)						
2004	4	18.0	22.7	228	6.8	8.1
2005	5	20.0	24.9	244	6.9	8.1
2006	2	7.0	7.8	247	6.6	7.6
2007	4	12.5	14.9	280	7.1	8.1
2008	4	11.7	13.8	298	7.4	8.3
2009	6	16.9	18.7	288	6.9	7.7
2010	5	13.8	15.2	301	7.1	7.5
2011	3	8.1	7.7	313	7.3	7.8
2012	3	8.0	8.9	328	7.4	8.1
2013	1	2.6	3.3	324	7.1	7.6
Suicide(10)						
2004	2	9.0	13.1	204	6.1	6.5
2005	1	4.0	4.4	218	6.2	6.5
2006	1	3.5	4.2	246	6.6	7.0
2007	3	9.3	9.5	313	8.0	8.3
2008	3	8.8	8.6	321	7.9	8.3
2009	4	11.3	12.0	338	8.2	8.4
2010	4	11.0	11.9	284	6.7	6.8
2011	0	0.0	0.0	306	7.1	7.2
2012	3	8.0	7.9	317	7.2	7.3
2013	2	5.1	5.6	303	6.7	6.9
Perinatal Period Conditions(16)						
2004	1	4.5	2.6	120	3.6	2.6
2005	1	4.0	3.2	180	5.1	3.8
2006	1	3.5	2.7	199	5.3	3.9
2007	3	9.3	6.5	208	5.3	4.2
2008	0	0.0	0.0	203	5.0	4.3
2009	3	8.4	7.6	173	4.2	3.8
2010	5	13.8	10.5	158	3.7	3.0
2011	2	5.4	4.0	159	3.7	3.1
2012	1	2.7	2.9	151	3.4	3.7
2013	1	2.6	2.9	131	2.9	3.1

* The ranking of the causes of deaths in the table are based on the total number of deaths for Marion County for the time period of 2009-2013. Numbers in ()'s are the 2009-2013 ranking for Florida.

Source: Florida Department of Health, Office of Health Statistics & Assessment, Bureau of Vital Statistics, reports generated by WellFlorida; using Health Indicators Query System; http://www.Floridacharts.com; (March 18, 2015).

Prepared by: WellFlorida Council, 2015.

TABLE 65. AGE-ADJUSTED DEATH RATES PER 100,000 POPULATION FOR THE TOP 5 LEADING CAUSES OF DEATHS IN MARION COUNTY BY RACE AND ETHNICITY, MARION COUNTY AND FLORIDA, 2011-2013.

Area	All	Black	White	Hispanic
All Causes				
Marion County	786.3	785.6	788.0	567.8
Florida	679.4	750.1	672.4	526.3
Heart Disease (2)				
Marion County	182.6	189.9	182.5	122.5
Florida	153.9	170.2	152.2	128.0
Cancer (1)				
Marion County	182.3	152.8	185.3	111.1
Florida	159.6	162.1	160.5	118.2
Chronic Lower Respiratory Dis. (3)				
Marion County	50.3	33.3	52.2	35.4
Florida	39.6	23.7	41.6	23.7
Unintentional Injury (4)				
Marion County	63.3	37.0	67.4	32.8
Florida	39.6	27.2	42.6	24.0
Stroke (5)				
Marion County	31.7	45.8	30.1	29.9
Florida	31.3	46.7	29.4	26.2

* The top leading causes are based on the top 5 for all races for Marion County for the three year period (2011-2013). Numbers in ()'s are ranking for Florida for the three year period 2011-2013 for all races.
Source: Florida Department of Health, Office of Health Statistics & Assessment, Bureau of Vital Statistics, reports generated by WellFlorida; using Health Indicators Query System; http://www.Floridacharts.com; (April 2, 2015).
Prepared by: WellFlorida Council, 2015.

ZIP CODE LEVEL DEATH DATA

TABLE 66. CRUDE AND AGE-ADJUSTED DEATH RATES PER 100,000 POPULATION FOR ALL RACES FOR ALL CAUSES OF DEATHS, BY ZIP CODE, MARION COUNTY AND FLORIDA, 2009-2013.

Area	Average Number of Deaths	Crude Rate Per 100,000 Population	Age Adjusted Death Rate Per 100,000 Population
32113 Citra	78.6	1,149.8	1,012.4
32134 Ft. McCoy	124.0	1,385.0	866.6
32179 Ocklawaha	117.4	1,443.7	1,013.5
32195 Weirsdale	35.0	1,016.0	656.8
32617 Anthony	46.2	1,107.1	953.8
32664 McIntosh	9.4	2,030.2	1,404.8
32681 Orange Lake	8.4	NA	NA
32686 Reddick	47.2	897.9	797.6
34420 Belleview	202.0	1,275.4	851.2
34431 Dunnellon	112.0	1,406.5	716.9
34432 Dunnellon	188.8	1,550.8	886.0
34470 Ocala	254.0	1,424.8	895.9
34471 Ocala	339.8	1,332.9	776.1
34472 Ocala	268.4	981.2	745.0
34473 Ocala	135.2	648.8	466.6
34474 Ocala	199.2	1,240.7	867.0
34475 Ocala	112.0	945.9	987.0
34476 Ocala	319.6	2,005.3	809.5
34479 Ocala	154.8	1,183.0	955.6
34480 Ocala	152.2	794.2	773.3
34481 Ocala	417.6	2,204.5	647.8
34482 Ocala	226.0	997.9	748.4
34488 Silver Springs	166.8	1,683.0	1,112.5
34491 Summerfield	408.0	1,460.3	750.2
Zip Code Total	4,122.6	1,287.2	777.6
Marion County	4,372.6	1,308.5	779.9
Florida	173,507.2	918.3	693.0

* The selected causes of deaths are based on the top 10 ranked causes of death for Marion County for the five year period 2009-2013 for all races. There was not any population data available from ESRI for zip code 32681 Orange Lake for the mid year, therefore crude and age adjusted rates were not calculated for that particular zip code.
Source: US Census Bureau, 2010; Florida Department of Health, Bureau of Vital Statistics, 2009-2013.
Prepared by: WellFlorida Council, 2015.

TABLE 67. CRUDE AND AGE-ADJUSTED DEATH RATES PER 100,000 POPULATION FOR ALL RACES FOR HEART DISEASE DEATHS, BY ZIP CODE, MARION COUNTY AND FLORIDA, 2009-2013.

Area	Average Number of Deaths	Crude Rate Per 100,000 Population	Age Adjusted Death Rate Per 100,000 Population
32113 Citra	17.8	260.4	233.7
32134 Ft. McCoy	31.6	353.0	224.8
32179 Ocklawaha	29.2	359.1	237.4
32195 Weirsdale	8.0	232.2	140.8
32617 Anthony	13.0	311.5	283.7
32664 McIntosh	2.6	561.6	430.0
32681 Orange Lake	2.0	NA	NA
32686 Reddick	11.0	209.2	195.0
34420 Belleview	46.4	293.0	186.3
34431 Dunnellon	30.8	386.8	178.1
34432 Dunnellon	47.8	392.6	215.9
34470 Ocala	62.6	351.2	203.1
34471 Ocala	90.2	353.8	192.7
34472 Ocala	68.4	250.0	183.6
34473 Ocala	32.0	153.6	106.7
34474 Ocala	48.8	303.9	207.1
34475 Ocala	26.4	223.0	231.7
34476 Ocala	83.8	525.8	198.1
34479 Ocala	37.6	287.4	226.0
34480 Ocala	38.4	200.4	199.3
34481 Ocala	105.0	554.3	145.6
34482 Ocala	54.6	241.1	180.4
34488 Silver Springs	42.0	423.8	261.7
34491 Summerfield	96.0	343.6	165.2
Zip Code Total	1,026.0	320.3	183.3
Marion County	1,082.0	323.8	183.0
Florida	41,223.2	218.2	159.0

* The selected causes of deaths are based on the top 10 ranked causes of death for Marion County for the five year period 2009-2013 for all races. There was not any population data available from ESRI for zip code 32681 Orange Lake for the mid year, therefore crude and age adjusted rates were not calculated for that particular zip code.
Source: US Census Bureau, 2010; Florida Department of Health, Bureau of Vital Statistics, 2009-2013.
Prepared by: WellFlorida Council, 2015.

TABLE 68. CRUDE AND AGE-ADJUSTED DEATH RATES PER 100,000 POPULATION FOR ALL RACES FOR ALL CANCER DEATHS, BY ZIP CODE, MARION COUNTY AND FLORIDA, 2009-2013.

Area	Average Number of Deaths	Crude Rate Per 100,000 Population	Age Adjusted Death Rate Per 100,000 Population
32113 Citra	21.8	318.9	252.5
32134 Ft. McCoy	30.6	341.8	190.6
32179 Ocklawaha	26.4	324.6	202.4
32195 Weirsdale	7.0	203.2	117.1
32617 Anthony	12.2	292.4	218.4
32664 McIntosh	1.6	345.6	191.1
32681 Orange Lake	1.6	NA	NA
32686 Reddick	11.8	224.5	176.6
34420 Belleview	48.4	305.6	199.3
34431 Dunnellon	31.0	389.3	192.2
34432 Dunnellon	47.4	389.4	203.8
34470 Ocala	54.6	306.3	192.0
34471 Ocala	63.2	247.9	160.0
34472 Ocala	63.0	230.3	174.1
34473 Ocala	34.8	167.0	111.7
34474 Ocala	38.2	237.9	177.1
34475 Ocala	22.8	192.6	198.3
34476 Ocala	85.4	535.8	204.1
34479 Ocala	36.2	276.7	217.3
34480 Ocala	38.2	199.3	179.6
34481 Ocala	109.4	577.5	168.7
34482 Ocala	60.4	266.7	187.5
34488 Silver Springs	42.4	427.8	267.6
34491 Summerfield	116.8	418.1	185.9
Zip Code Total	1,005.2	313.9	182.5
Marion County	1,077.2	322.3	183.9
Florida	41,220.2	218.2	162.7

* The selected causes of deaths are based on the top 10 ranked causes of death for Marion County for the five year period 2009-2013 for all races. There was not any population data available from ESRI for zip code 32681 Orange Lake for the mid year, therefore crude and age adjusted rates were not calculated for that particular zip code.
Source: US Census Bureau, 2010; Florida Department of Health, Bureau of Vital Statistics, 2009-2013.
Prepared by: WellFlorida Council, 2015.

TABLE 69. CRUDE AND AGE-ADJUSTED DEATH RATES PER 100,000 POPULATION FOR ALL RACES FOR CHRONIC LOWER RESPIRATORY DISEASE DEATHS, BY ZIP CODE, MARION COUNTY AND FLORIDA, 2009-2013.

Area	Average Number of Deaths	Crude Rate Per 100,000 Population	Age Adjusted Death Rate Per 100,000 Population
32113 Citra	6.4	93.6	80.0
32134 Ft. McCoy	13.4	149.7	86.8
32179 Ocklawaha	11.4	140.2	87.0
32195 Weirsdale	3.6	104.5	56.4
32617 Anthony	3.4	81.5	70.7
32664 McIntosh	0.6	129.6	79.4
32681 Orange Lake	1.0	NA	NA
32686 Reddick	3.0	57.1	50.8
34420 Belleview	17.6	111.1	68.5
34431 Dunnellon	6.0	75.3	33.1
34432 Dunnellon	13.6	111.7	57.0
34470 Ocala	19.2	107.7	64.8
34471 Ocala	21.4	83.9	45.8
34472 Ocala	15.4	56.3	40.1
34473 Ocala	7.6	36.5	23.7
34474 Ocala	12.6	78.5	51.7
34475 Ocala	7.0	59.1	65.2
34476 Ocala	19.0	119.2	40.9
34479 Ocala	12.0	91.7	71.5
34480 Ocala	8.0	41.7	42.3
34481 Ocala	25.8	136.2	32.7
34482 Ocala	13.2	58.3	39.6
34488 Silver Springs	16.2	163.5	96.9
34491 Summerfield	26.6	95.2	45.2
Zip Code Total	284.0	88.7	48.9
Marion County	299.6	89.7	48.5
Florida	10,482.4	55.5	40.3

* The selected causes of deaths are based on the top 10 ranked causes of death for Marion County for the five year period 2009-2013 for all races. There was not any population data available from ESRI for zip code 32681 Orange Lake for the mid year, therefore crude and age adjusted rates were not calculated for that particular zip code.
Source: US Census Bureau, 2010; Florida Department of Health, Bureau of Vital Statistics, 2009-2013.
Prepared by: WellFlorida Council, 2015.

TABLE 70. CRUDE AND AGE-ADJUSTED DEATH RATES PER 100,000 POPULATION FOR ALL RACES FOR UNINTENTIONAL INJURIES DEATHS, BY ZIP CODE, MARION COUNTY AND FLORIDA, 2009-2013.

Area	Average Number of Deaths	Crude Rate Per 100,000 Population	Age Adjusted Death Rate Per 100,000 Population
32113 Citra	5.8	84.8	93.0
32134 Ft. McCoy	7.0	78.2	68.3
32179 Ocklawaha	9.0	110.7	108.1
32195 Weirsdale	2.2	63.9	83.0
32617 Anthony	3.2	76.7	75.6
32664 McIntosh	1.0	216.0	138.1
32681 Orange Lake	0.6	NA	NA
32686 Reddick	2.2	41.8	42.8
34420 Belleview	11.0	69.5	63.8
34431 Dunnellon	6.2	77.9	55.6
34432 Dunnellon	9.8	80.5	71.8
34470 Ocala	14.6	81.9	72.3
34471 Ocala	18.4	72.2	52.8
34472 Ocala	15.4	56.3	49.8
34473 Ocala	6.2	29.8	30.9
34474 Ocala	12.4	77.2	59.1
34475 Ocala	5.8	49.0	48.1
34476 Ocala	12.8	80.3	61.1
34479 Ocala	11.8	90.2	84.4
34480 Ocala	8.2	42.8	44.0
34481 Ocala	20.0	105.6	53.5
34482 Ocala	12.6	55.6	49.8
34488 Silver Springs	14.2	143.3	134.5
34491 Summerfield	22.6	80.9	71.1
Zip Code Total	233.0	72.7	60.9
Marion County	247.8	74.2	61.8
Florida	8,584.2	45.4	41.0

* The selected causes of deaths are based on the top 10 ranked causes of death for Marion County for the five year period 2009-2013 for all races. There was not any population data available from ESRI for zip code 32681 Orange Lake for the mid year, therefore crude and age adjusted rates were not calculated for that particular zip code.
Source: US Census Bureau, 2010; Florida Department of Health, Bureau of Vital Statistics, 2009-2013.
Prepared by: WellFlorida Council, 2015.

TABLE 71. CRUDE AND AGE-ADJUSTED DEATH RATES PER 100,000 POPULATION FOR ALL RACES FOR MOTOR VEHCILE CRASHES DEATHS, BY ZIP CODE, MARION COUNTY AND FLORIDA, 2009-2013.

Area	Average Number of Deaths	Crude Rate Per 100,000 Population	Age Adjusted Death Rate Per 100,000 Population
32113 Citra	2.0	29.3	31.8
32134 Ft. McCoy	2.6	29.0	29.5
32179 Ocklawaha	3.0	36.9	39.9
32195 Weirsdale	1.0	29.0	47.1
32617 Anthony	1.8	43.1	42.5
32664 McIntosh	0.2	43.2	20.3
32681 Orange Lake	0.4	NA	NA
32686 Reddick	1.2	22.8	21.8
34420 Belleview	3.6	22.7	24.1
34431 Dunnellon	1.6	20.1	11.8
34432 Dunnellon	2.4	19.7	22.0
34470 Ocala	3.0	16.8	18.6
34471 Ocala	3.0	11.8	11.2
34472 Ocala	4.2	15.4	16.1
34473 Ocala	1.8	8.6	10.6
34474 Ocala	1.6	10.0	8.6
34475 Ocala	1.6	13.5	12.8
34476 Ocala	1.4	8.8	13.3
34479 Ocala	3.0	22.9	24.7
34480 Ocala	2.6	13.6	13.9
34481 Ocala	3.0	15.8	12.6
34482 Ocala	3.6	15.9	14.4
34488 Silver Springs	4.0	40.4	43.3
34491 Summerfield	5.4	19.3	26.0
Zip Code Total	58.0	18.1	18.7
Marion County	61.2	18.3	18.8
Florida	2,444.0	12.9	12.5

* The selected causes of deaths are based on the top 10 ranked causes of death for Marion County for the five year period 2009-2013 for all races. MV Accidents are a subset of Unintetional Injuries. There was not any population data available from ESRI for zip code 32681 Orange Lake for the mid year, therefore crude and age adjusted rates were not calculated for that particular zip code.
Source: US Census Bureau, 2010; Florida Department of Health, Bureau of Vital Statistics, 2009-2013.
Prepared by: WellFlorida Council, 2015.

TABLE 72. CRUDE AND AGE-ADJUSTED DEATH RATES PER 100,000 POPULATION FOR ALL RACES FOR ALL STROKE DEATHS, BY ZIP CODE, MARION COUNTY AND FLORIDA, 2009-2013.

Area	Average Number of Deaths	Crude Rate Per 100,000 Population	Age Adjusted Death Rate Per 100,000 Population
32113 Citra	3.6	52.7	50.5
32134 Ft. McCoy	5.6	62.5	38.4
32179 Ocklawaha	4.2	51.6	34.1
32195 Weirsdale	1.2	34.8	19.5
32617 Anthony	2.8	67.1	59.3
32664 McIntosh	0.4	86.4	73.3
32681 Orange Lake	0.2	NA	NA
32686 Reddick	1.8	34.2	27.4
34420 Belleview	8.6	54.3	33.0
34431 Dunnellon	4.8	60.3	27.7
34432 Dunnellon	7.2	59.1	31.6
34470 Ocala	12.4	69.6	40.8
34471 Ocala	13.4	52.6	29.8
34472 Ocala	10.8	39.5	28.5
34473 Ocala	8.6	41.3	29.3
34474 Ocala	11.4	71.0	49.0
34475 Ocala	5.4	45.6	46.7
34476 Ocala	12.6	79.1	27.0
34479 Ocala	7.2	55.0	42.2
34480 Ocala	5.6	29.2	28.8
34481 Ocala	17.0	89.7	25.6
34482 Ocala	10.6	46.8	35.0
34488 Silver Springs	6.8	68.6	42.5
34491 Summerfield	14.2	50.8	22.7
Zip Code Total	176.4	55.1	31.0
Marion County	189.8	56.8	31.5
Florida	8,373.6	44.3	32.3

* The selected causes of deaths are based on the top 10 ranked causes of death for Marion County for the five year period 2009-2013 for all races. There was not any population data available from ESRI for zip code 32681 Orange Lake for the mid year, therefore crude and age adjusted rates were not calculated for that particular zip code.
Source: US Census Bureau, 2010; Florida Department of Health, Bureau of Vital Statistics, 2009-2013.
Prepared by: WellFlorida Council, 2015.

TABLE 73. CRUDE AND AGE-ADJUSTED DEATH RATES PER 100,000 POPULATION FOR ALL RACES FOR ALZHEIMER'S DISEASE DEATHS, BY ZIP CODE, MARION COUNTY AND FLORIDA, 2009-2013.

Area	Average Number of Deaths	Crude Rate Per 100,000 Population	Age Adjusted Death Rate Per 100,000 Population
32113 Citra	1.0	14.6	16.4
32134 Ft. McCoy	1.8	20.1	13.2
32179 Ocklawaha	3.4	41.8	29.3
32195 Weirsdale	1.2	34.8	19.9
32617 Anthony	0.8	19.2	18.5
32664 McIntosh	0.2	43.2	38.8
32681 Orange Lake	0.4	NA	NA
32686 Reddick	1.0	19.0	19.5
34420 Belleview	8.8	55.6	33.5
34431 Dunnellon	3.6	45.2	19.4
34432 Dunnellon	7.8	64.1	33.4
34470 Ocala	9.6	53.9	27.9
34471 Ocala	17.8	69.8	33.4
34472 Ocala	8.8	32.2	22.0
34473 Ocala	5.8	27.8	20.0
34474 Ocala	7.8	48.6	30.3
34475 Ocala	3.0	25.3	28.4
34476 Ocala	11.8	74.0	26.7
34479 Ocala	5.2	39.7	31.2
34480 Ocala	7.2	37.6	41.3
34481 Ocala	15.2	80.2	15.7
34482 Ocala	7.2	31.8	24.5
34488 Silver Springs	2.6	26.2	16.8
34491 Summerfield	15.2	54.4	25.6
Zip Code Total	147.2	46.0	24.6
Marion County	152.8	45.7	24.3
Florida	4,646.4	24.6	17.3

* The selected causes of deaths are based on the top 10 ranked causes of death for Marion County for the five year period 2009-2013 for all races. There was not any population data available from ESRI for zip code 32681 Orange Lake for the mid year, therefore crude and age adjusted rates were not calculated for that particular zip code.
Source: US Census Bureau, 2010; Florida Department of Health, Bureau of Vital Statistics, 2009-2013.
Prepared by: WellFlorida Council, 2015.

TABLE 74. CRUDE AND AGE-ADJUSTED DEATH RATES PER 100,000 POPULATION FOR ALL RACES FOR DIABETES DEATHS, BY ZIP CODE, MARION COUNTY AND FLORIDA, 2009-2013.

Area	Average Number of Deaths	Crude Rate Per 100,000 Population	Age Adjusted Death Rate Per 100,000 Population
32113 Citra	2.0	29.3	21.1
32134 Ft. McCoy	4.2	46.9	30.1
32179 Ocklawaha	4.4	54.1	31.9
32195 Weirsdale	1.0	29.0	14.8
32617 Anthony	2.0	47.9	31.5
32664 McIntosh	0.8	172.8	109.8
32681 Orange Lake	0.2	NA	NA
32686 Reddick	1.6	30.4	19.0
34420 Belleview	7.6	48.0	31.5
34431 Dunnellon	2.4	30.1	17.2
34432 Dunnellon	4.0	32.9	18.9
34470 Ocala	7.4	41.5	27.5
34471 Ocala	5.6	22.0	14.3
34472 Ocala	13.0	47.5	37.4
34473 Ocala	5.8	27.8	19.2
34474 Ocala	8.2	51.1	37.8
34475 Ocala	3.8	32.1	34.8
34476 Ocala	11.0	69.0	29.2
34479 Ocala	3.4	26.0	19.4
34480 Ocala	5.6	29.2	27.5
34481 Ocala	11.0	58.1	19.0
34482 Ocala	6.4	28.3	21.4
34488 Silver Springs	4.2	42.4	28.3
34491 Summerfield	11.2	40.1	19.3
Zip Code Total	126.8	39.6	23.7
Marion County	136.2	40.8	24.2
Florida	5,034.2	26.6	19.9

* The selected causes of deaths are based on the top 10 ranked causes of death for Marion County for the five year period 2009-2013 for all races. There was not any population data available from ESRI for zip code 32681 Orange Lake for the mid year, therefore crude and age adjusted rates were not calculated for that particular zip code.
Source: US Census Bureau, 2010; Florida Department of Health, Bureau of Vital Statistics, 2009-2013.
Prepared by: WellFlorida Council, 2015.

TABLE 75. CRUDE AND AGE-ADJUSTED DEATH RATES PER 100,000 POPULATION FOR ALL RACES FOR SUICIDE DEATHS, BY ZIP CODE, MARION COUNTY AND FLORIDA, 2009-2013.

Area	Average Number of Deaths	Crude Rate Per 100,000 Population	Age Adjusted Death Rate Per 100,000 Population
32113 Citra	1.4	20.5	19.3
32134 Ft. McCoy	3.0	33.5	23.3
32179 Ocklawaha	2.4	29.5	34.4
32195 Weirsdale	1.0	29.0	32.6
32617 Anthony	0.4	9.6	11.2
32664 McIntosh	0.2	43.2	20.3
32681 Orange Lake	0.4	NA	NA
32686 Reddick	0.6	11.4	10.4
34420 Belleview	4.0	25.3	24.6
34431 Dunnellon	2.6	32.7	31.8
34432 Dunnellon	5.0	41.1	33.4
34470 Ocala	4.2	23.6	24.0
34471 Ocala	5.2	20.4	18.0
34472 Ocala	2.6	9.5	9.1
34473 Ocala	1.2	5.8	5.8
34474 Ocala	1.8	11.2	10.0
34475 Ocala	1.4	11.8	11.8
34476 Ocala	4.4	27.6	27.0
34479 Ocala	2.6	19.9	17.1
34480 Ocala	2.0	10.4	9.2
34481 Ocala	4.4	23.2	24.8
34482 Ocala	4.8	21.2	18.0
34488 Silver Springs	2.0	20.2	17.4
34491 Summerfield	6.8	24.3	17.7
Zip Code Total	64.4	20.1	17.9
Marion County	66.4	19.9	17.6
Florida	2,835.8	15.0	13.9

* The selected causes of deaths are based on the top 10 ranked causes of death for Marion County for the five year period 2009-2013 for all races. There was not any population data available from ESRI for zip code 32681 Orange Lake for the mid year, therefore crude and age adjusted rates were not calculated for that particular zip code.
Source: US Census Bureau, 2010; Florida Department of Health, Bureau of Vital Statistics, 2009-2013.
Prepared by: WellFlorida Council, 2015.

TABLE 76. CRUDE AND AGE-ADJUSTED DEATH RATES PER 100,000 POPULATION FOR ALL RACES FOR NEPHRITIS DEATHS, BY ZIP CODE, MARION COUNTY AND FLORIDA, 2009-2013.

Area	Average Number of Deaths	Crude Rate Per 100,000 Population	Age Adjusted Death Rate Per 100,000 Population
32113 Citra	0.8	11.7	9.9
32134 Ft. McCoy	0.8	8.9	6.6
32179 Ocklawaha	2.0	24.6	15.2
32195 Weirsdale	0.4	11.6	4.4
32617 Anthony	0.4	9.6	8.0
32664 McIntosh	0.2	43.2	38.8
32681 Orange Lake	0.0	NA	NA
32686 Reddick	1.4	26.6	20.8
34420 Belleview	2.4	15.2	9.6
34431 Dunnellon	1.4	17.6	7.6
34432 Dunnellon	1.4	11.5	6.0
34470 Ocala	4.8	26.9	16.8
34471 Ocala	6.2	24.3	13.7
34472 Ocala	3.4	12.4	9.3
34473 Ocala	1.6	7.7	6.0
34474 Ocala	4.2	26.2	17.6
34475 Ocala	2.0	16.9	18.5
34476 Ocala	4.2	26.4	8.6
34479 Ocala	3.8	29.0	22.8
34480 Ocala	3.2	16.7	16.4
34481 Ocala	6.4	33.8	9.3
34482 Ocala	2.4	10.6	7.4
34488 Silver Springs	2.2	22.2	14.3
34491 Summerfield	4.4	15.7	7.5
Zip Code Total	60.0	18.7	11.0
Marion County	63.8	19.1	11.1
Florida	3,060.8	16.2	11.9

* The selected causes of deaths are based on the top 10 ranked causes of death for Marion County for the five year period 2009-2013 for all races. There was not any population data available from ESRI for zip code 32681 Orange Lake for the mid year, therefore crude and age adjusted rates were not calculated for that particular zip code.
Source: US Census Bureau, 2010; Florida Department of Health, Bureau of Vital Statistics, 2009-2013.
Prepared by: WellFlorida Council, 2015.

TABLE 77. CRUDE AND AGE-ADJUSTED DEATH RATES PER 100,000 POPULATION FOR ALL RACES FOR LIVER DISEASE DEATHS, BY ZIP CODE, MARION COUNTY AND FLORIDA, 2009-2013.

Area	Average Number of Deaths	Crude Rate Per 100,000 Population	Age Adjusted Death Rate Per 100,000 Population
32113 Citra	1.6	23.4	16.6
32134 Ft. McCoy	2.4	26.8	15.0
32179 Ocklawaha	1.8	22.1	13.7
32195 Weirsdale	0.4	11.6	8.5
32617 Anthony	1.2	28.8	24.2
32664 McIntosh	0.0	0.0	0.0
32681 Orange Lake	0.0	NA	NA
32686 Reddick	0.6	11.4	7.5
34420 Belleview	3.4	21.5	15.0
34431 Dunnellon	1.2	15.1	8.6
34432 Dunnellon	4.0	32.9	23.1
34470 Ocala	3.8	21.3	15.3
34471 Ocala	4.8	18.8	14.9
34472 Ocala	3.6	13.2	11.4
34473 Ocala	1.6	7.7	4.8
34474 Ocala	2.4	14.9	11.2
34475 Ocala	1.8	15.2	14.1
34476 Ocala	2.6	16.3	9.2
34479 Ocala	3.2	24.5	21.4
34480 Ocala	4.2	21.9	18.3
34481 Ocala	3.8	20.1	10.1
34482 Ocala	4.0	17.7	12.6
34488 Silver Springs	2.2	22.2	16.2
34491 Summerfield	4.0	14.3	10.4
Zip Code Total	58.6	18.3	12.8
Marion County	62.6	18.7	12.9
Florida	2,518.8	13.3	10.6

* The selected causes of deaths are based on the top 10 ranked causes of death for Marion County for the five year period 2009-2013 for all races. There was not any population data available from ESRI for zip code 32681 Orange Lake for the mid year, therefore crude and age adjusted rates were not calculated for that particular zip code.
Source: US Census Bureau, 2010; Florida Department of Health, Bureau of Vital Statistics, 2009-2013.
Prepared by: WellFlorida Council, 2015.

CAUSES OF INFANT DEATHS

TABLE 78. INFANT DEATH RATES FOR SIDS AND SUIDS PER 1,000 TOTAL LIVE BIRTHS BY YEAR, MARION COUNTY AND FLORIDA, 2004-2013.

Year	Marion County		Florida	
	Number of Deaths	Rate Per 1,000 Total Live Births	Number of Deaths	Rate Per 1,000 Total Live Births
Sudden Infant Death Syndrome (SIDS) *				
2004	3	0.9	79	0.4
2005	2	0.6	87	0.4
2006	6	1.7	94	0.4
2007	1	0.3	81	0.3
2008	0	0.0	80	0.3
2009	0	0.0	70	0.3
2010	0	0.0	63	0.3
2011	0	0.0	46	0.2
2012	0	0.0	54	0.3
2013	0	0.0	53	0.2
Sudden Unexpected Infant Death **				
2004	3	0.9	228	1.0
2005	5	1.4	251	1.1
2006	9	2.5	238	1.0
2007	7	1.9	256	1.1
2008	6	1.6	242	1.0
2009	5	1.4	207	0.9
2010	7	2.1	210	1.0
2011	6	1.8	195	0.9
2012	6	1.8	198	0.9
2013	7	2.1	215	1.0

* ICD-9 codes 798.0 and ICD 10 codes R95 were used. Rates are based on 100,000 total live births.
** Sudden Unexpected Infant Deaths (SUID) includes infant deaths due to the following causes: accidental suffocation and strangulation in bed (ASSB) (ICD-9: E913.0, ICD10: W75), other accidental suffocation and strangulation (OASS) (ICD-9: E913.1-E913.9, ICD-10: W76-W77, W81-W84), sudden infant death syndrome (SIDS) (ICD-9: 798.0, ICD-10: R95), and unknown causes (ICD-9: 799.0, ICD-10: R99). Rates are based on 1,000 total births.
Source: Florida Department of Health, Office of Health Statistics & Assessment, Bureau of Vital Statistics, reports generated by WellFlorida; using Health Indicators Query System; http://www.Floridacharts.com; (March 19, 2015).
Prepared by: WellFlorida Council, 2015.

TABLE 79. INFANT DEATH RATES FOR PERINATAL CONDITIONS AND CONGENITAL & CHROMOSOMAL ANOMALIES PER 100,000 TOTAL LIVE BIRTHS BY YEAR, MARION COUNTY AND FLORIDA, 2004-2013.

Year	Marion County		Florida	
	Number of Deaths	Rate Per 100,000 Total Live Births	Number of Deaths	Rate Per 100,000 Total Live Births
Infant Deaths From Perinatal Conditions *				
2004	15	468.5	771	353.6
2005	13	376.9	799	353.2
2006	20	553.9	849	358.0
2007	16	432.9	799	334.1
2008	14	380.3	842	363.8
2009	9.0	251.1	765	345.5
2010	16	470.7	727	338.9
2011	10	298.2	723	339.1
2012	7.0	214.3	641	301.0
2013	9.0	269.6	674	313.2
Infant Deaths From Congenital & Chromosomal Anomalies **				
2004	5	156.2	268	122.9
2005	5	145.0	297	131.3
2006	5	138.5	331	139.6
2007	3	81.2	341	142.6
2008	8	217.3	312	134.8
2009	5	139.5	301	136.0
2010	5	147.1	247	115.1
2011	5	149.1	248	116.3
2012	3	91.8	232	108.9
2013	3	89.9	236	109.7

* ICD-10 Codes: P00-P96.
** ICD-10 Codes: Q00-Q99.
Rates are based on 1,000 total births.
Source: Florida Department of Health, Office of Health Statistics & Assessment, Bureau of Vital Statistics, reports generated by WellFlorida; using Health Indicators Query System; http://www.Floridacharts.com; (March 19, 2015).
Prepared by: WellFlorida Council, 2015.

TABLE 80. NEONATAL DEATH RATES AND POST NEONATAL DEATH RATES PER 1,000 TOTAL LIVE BIRTHS BY YEAR, MARION COUNTY AND FLORIDA, 2004-2013.

Year	Marion County		Florida	
	Number of Deaths	Rate Per 100,000 Total Live Births	Number of Deaths	Rate Per 100,000 Total Live Births
Neonatal Deaths *				
2004	18	5.6	989	4.5
2005	19	5.5	1,024	4.5
2006	24	6.6	1,122	4.7
2007	19	5.1	1,062	4.4
2008	22	6.0	1,061	4.6
2009	16	4.5	995	4.5
2010	25	7.4	929	4.3
2011	14	4.2	915	4.3
2012	9	2.8	826	3.9
2013	11	3.3	859	4.0
Post Neonatal Deaths **				
2004	9	2.8	547	2.5
2005	8	2.3	602	2.7
2006	15	4.2	591	2.5
2007	11	3.0	627	2.6
2008	14	3.8	606	2.6
2009	8	2.2	530	2.4
2010	8	2.4	471	2.2
2011	9	2.7	457	2.1
2012	11	3.4	459	2.2
2013	15	4.5	459	2.1

* Deaths occurring within 27 days of birth.
** Deaths occurring 28 to 364 days from birth.
Rates are based on 1,000 total births.
Source: Florida Department of Health, Office of Health Statistics & Assessment, Bureau of Vital Statistics, reports generated by WellFlorida; using Health Indicators Query System; http://www.Floridacharts.com; (March 19, 2015).
Prepared by: WellFlorida Council, 2015.

YEARS OF POTENTIAL LIFE LOST

TABLE 81. ALL CAUSES YEARS OF POTENTIAL LIFE LOST UNDER 75, MARION COUNTY AND FLORIDA, 2004-2013.

Year	Marion County		Florida	
	All Races			
	Number of YPLL Under 75	Rate Per 100,000 Population	Number of YPLL Under 75	Rate Per 100,000 Population
2004	24,867	9,647.5	1,288,606	8,061.7
2005	25,816	9,685.4	1,323,584	8,108.1
2006	28,896	10,429.0	1,346,411	8,084.0
2007	25,232	8,849.0	1,341,427	7,937.5
2008	29,062	10,070.9	1,341,276	7,890.4
2009	26,409	9,114.9	1,312,376	7,693.1
2010	27,652	9,448.3	1,279,895	7,412.7
2011	27,868	9,502.5	1,269,596	7,312.1
2012	26,549	8,998.7	1,263,553	7,236.1
2013	28,235	9,482.9	1,273,237	7,190.8
Year	Marion County		Florida	
	White			
	Number of YPLL Under 75	Rate Per 100,000 Population	Number of YPLL Under 75	Rate Per 100,000 Population
2004	20,607	9,464.5	978,684	7,730.5
2005	22,247	9,908.0	1,000,389	7,773.0
2006	24,584	10,582.6	1,015,347	7,766.8
2007	21,081	8,857.7	1,008,164	7,628.6
2008	23,879	9,957.5	1,017,350	7,684.1
2009	21,855	9,116.3	995,401	7,515.6
2010	23,807	9,840.0	979,277	7,313.5
2011	22,933	9,499.3	965,400	7,187.8
2012	22,006	9,077.3	959,600	7,109.5
2013	23,647	9,675.0	962,409	7,043.3

Source: Florida Department of Health, Office of Health Statistics & Assessment, Bureau of Vital Statistics, reports generated by WellFlorida; using Health Indicators Query System; http://www.Floridacharts.com; (March 19, 2015).
Prepared by: WellFlorida Council, 2015.

TABLE 81 CONT. ALL CAUSES YEARS OF POTENTIAL LIFE LOST UNDER 75 BY RACE AND ETHNICITY, MARION COUNTY AND FLORIDA, 2004-2013.

Year	Marion County		Florida	
	Black Races			
	Number of YPLL Under 75	Rate Per 100,000 Population	Number of YPLL Under 75	Rate Per 100,000 Population
2004	3,965	12,293.4	292,929	11,058.0
2005	3,054	9,090.0	287,063	10,504.6
2006	4,039	11,378.6	298,428	10,604.5
2007	3,609	9,691.7	299,274	10,404.4
2008	4,231	11,000.0	291,110	9,971.6
2009	3,968	10,120.1	284,610	9,661.0
2010	3,270	8,253.6	266,691	8,954.8
2011	4,425	10,974.4	269,545	8,961.3
2012	3,600	8,791.9	268,157	8,843.8
2013	4,154	1,015.7	269,035	8,708.8
Year	Marion County		Florida	
	Hispanic			
	Number of YPLL Under 75	Rate Per 100,000 Population	Number of YPLL Under 75	Rate Per 100,000 Population
2004	1,400	6,557.2	151,481	4,726.0
2005	1,774	7,417.9	181,365	5,359.0
2006	1,606	5,904.2	190,834	5,344.8
2007	1,954	6,377.9	196,770	5,263.7
2008	1,589	4,867.8	192,524	4,988.2
2009	1,636	4,843.4	184,893	4,680.2
2010	1,867	5,399.9	168,150	4,166.0
2011	1,760	4,964.6	168,687	4,115.4
2012	1,807	5,001.4	174,403	4,151.0
2013	1,938	5,195.8	171,740	3,969.3

Source: Florida Department of Health, Office of Health Statistics & Assessment, Bureau of Vital Statistics, reports generated by WellFlorida; using Health Indicators Query System; http://www.Floridacharts.com; (March 19, 2015).
Prepared by: WellFlorida Council, 2015.

TABLE 82. SELECTED CAUSES OF DEATH YEARS OF POTENTIAL LIFE LOST UNDER 75, MARION COUNTY AND FLORIDA, 2011-2013. *

Cause of Death	Average Number of YPLL Under 75	Rate Per 100,000 Population
Marion County Avg Population Under 75 = 295,347		
All Causes	27,551	9,328.3
Heart Disease (1)	4,428	1,499.4
Cancer (2)	6,506	2,202.8
CLRD (3)	1,199	406.1
Unintentional Injuries (4)	4,269	1,445.4
MV Crashes	1,865	631.5
Stroke (5)	699	236.8
Florida Avg Population Under 75 = 17,510,337		
All Causes	1,268,795	7,246.0
Heart Disease (1)	179,632	1,025.9
Cancer (2)	289,792	1,655.0
CLRD (3)	37,476	214.0
Unintentional Injuries (4)	184,591	1,054.2
MV Crashes	73,769	421.3
Stroke (5)	32,276	184.3

* Numbers in ()'s are ranking for Florida for 2009-2013.
The data presented above is for the 2011-2013 time period even though the number of deaths ranking are based on the 2009-2013 time period.
Source: Florida Department of Health, Office of Health Statistics & Assessment, Bureau of Vital Statistics, reports generated by WellFlorida; using Health Indicators Query System; http://www.Floridacharts.com; (April 13, 2015).
Prepared by: WellFlorida Council, 2015.

TABLE 83. ALL CAUSES YEARS OF POTENTIAL LIFE LOST UNDER 75 BY RACE AND ETHNICITY, MARION COUNTY AND FLORIDA, 2011-2013. *

Race / Ethnicity	Average Number of YPLL Under 75	Average Population Under 75	Rate Per 100,000 Population
Marion County			
All Races	27,551	295,347	9,328.3
Black	4,059	40,911	9,921.5
White	22,862	242,750	9,417.8
Hispanics	1,835	36,287	5,056.1
Florida			
All Races	1,268,795	17,510,337	7,246.0
Black	268,912	3,043,079	8,836.8
White	962,469	13,530,908	7,113.1
Hispanics	171,610	4,209,027	4,077.2

Source: Florida Department of Health, Office of Health Statistics & Assessment, Bureau of Vital Statistics, reports generated by WellFlorida; using Health Indicators Query System; http://www.Floridacharts.com; (April 13, 2015).
Prepared by: WellFlorida Council, 2015.

AGE-SPECIFIC CAUSES OF DEATHS

0 – 17 YEARS OF AGE

TABLE 84. CRUDE RATES FOR SELECTED CAUSES OF DEATH PER 100,000 POPULATION FOR 0-17 YEARS OF AGE, MARION COUNTY AND FLORIDA, 2009-2013. *

Top Causes of Death	Average Population	Number of Deaths		Crude Rate
		Total	Average	
Marion County				
All Causes	64,299	209	69.7	108.3
Unintentional Injury		59	19.7	30.6
Motor Vehicle Crashes		11	3.7	5.7
Perinatal Period Conditions		51	17.0	26.4
Congenital Malformations		26	8.7	13.5
Homicide		9	3.0	4.7
Cancer		8	2.7	4.1
Heart Disease		8	2.7	4.1
Florida				
All Causes	4,049,972	10,964	3,654.7	90.2
Unintentional Injury		1,960	653.3	16.1
Motor Vehicle Crashes		713	237.7	5.9
Perinatal Period Conditions		3,545	1,181.7	29.2
Congenital Malformations		1,526	508.7	12.6
Homicide		472	157.3	3.9
Cancer		400	133.3	3.3
Heart Disease		238	79.3	2.0

* The top 5 rankings are based on the total number of deaths for Marion County for the selected age group for 2009-2013.
Source: Florida Department of Health, Office of Health Statistics & Assessment, Bureau of Vital Statistics, reports generated by WellFlorida; using Florida Death Query System and the Population Estimates Query System; http://www.Floridacharts.com; (April 13, 2015).
Prepared by: WellFlorida Council, 2015.

18 –44 YEARS OF AGE

TABLE 85. CRUDE RATES FOR SELECTED CAUSES OF DEATH PER 100,000 POPULATION FOR 18-44 YEARS OF AGE, MARION COUNTY AND FLORIDA, 2009-2013. *

Top Causes of Death	Average Population	Number of Deaths		Crude Rate
		Total	Average	
Marion County				
All Causes	92,061	801	267.0	290.0
Unintentional Injury		270	90.0	97.8
Motor Vehicle Crashes		130	43.3	47.1
Cancer		101	33.7	36.6
Heart Diseases		91	30.3	32.9
Suicide		87	29.0	31.5
Homicide		41	13.7	14.8
Florida				
All Causes	6,441,512	43,252	14,417.3	223.8
Unintentional Injury		13,019	4,339.7	67.4
Motor Vehicle Crashes		5,512	1,837.3	28.5
Cancer		5,034	1,678.0	26.0
Heart Diseases		4,005	1,335.0	20.7
Suicide		4,852	1,617.3	25.1
Homicide		3,668	1,222.7	19.0

* The top 5 rankings are based on the total number of deaths for Marion County for the selected age group for 2009-2013.
Source: Florida Department of Health, Office of Health Statistics & Assessment, Bureau of Vital Statistics, reports generated by WellFlorida; using Florida Death Query System and the Population Estimates Query System; http://www.Floridacharts.com; (April 13, 2015).
Prepared by: WellFlorida Council, 2015.

45 –64 YEARS OF AGE

TABLE 86. CRUDE RATES FOR SELECTED CAUSES OF DEATH PER 100,000 POPULATION FOR 45-64 YEARS OF AGE, MARION COUNTY AND FLORIDA, 2009-2013. *

Top Causes of Death	Average Population	Number of Deaths		Crude Rate
		Total	Average	
Marion County				
All Causes	91,022	3,607	1,202.3	1,320.9
Cancer		1,132	377.3	414.6
Heart Diseases		703	234.3	257.4
Unintentional Injury		282	94.0	103.3
Motor Vehicle Crashes		104	34.7	38.1
CLRD		196	65.3	71.8
Diabetes		176	58.7	64.5
Florida				
All Causes	5,102,404	163,894	54,631.3	1,070.7
Cancer		52,641	17,547.0	343.9
Heart Diseases		31,002	10,334.0	202.5
Unintentional Injury		12,019	4,006.3	78.5
Motor Vehicle Crashes		3,612	1,204.0	23.6
CLRD		6,553	2,184.3	42.8
Diabetes		6,277	2,092.3	41.0

* The top 5 rankings are based on the total number of deaths for Marion County for the selected age group for 2009-2013.
Source: Florida Department of Health, Office of Health Statistics & Assessment, Bureau of Vital Statistics, reports generated by WellFlorida; using Florida Death Query System and the Population Estimates Query System; http://www.Floridacharts.com; (April 13, 2015).
Prepared by: WellFlorida Council, 2015.

65 + YEARS OF AGE

TABLE 87. CRUDE RATES FOR SELECTED CAUSES OF DEATH PER 100,000 POPULATION FOR 65 + YEARS OF AGE, MARION COUNTY AND FLORIDA, 2009-2013. *

Top 5 Causes of Death	Average Population	Number of Deaths		Crude Rate
		Total	Average	
Marion County				
All Causes	85,989	17,318	5,772.7	6,713.2
Heart Diseases		4,629	1,543.0	1,794.4
Cancer		4,164	1,388.0	1,614.2
CLRD		1,297	432.3	502.8
Stroke		826	275.3	320.2
Alzheimer's Disease		760	253.3	294.6
Florida				
All Causes	3,371,635	652,891	217,630.3	6,454.7
Heart Diseases		171,593	57,197.7	1,696.4
Cancer		148,884	49,628.0	1,471.9
CLRD		45,581	15,193.7	450.6
Stroke		35,894	11,964.7	354.9
Alzheimer's Disease		23,086	7,695.3	228.2

* The top 5 rankings are based on the total number of deaths for Marion County for the selected age group for 2009-2013.
Source: Florida Department of Health, Office of Health Statistics & Assessment, Bureau of Vital Statistics, reports generated by WellFlorida; using Florida Death Query System and the Population Estimates Query System; http://www.Floridacharts.com; (April 13, 2015).
Prepared by: WellFlorida Council, 2015.

SUICIDE DEATHS

TABLE 88. AGE-ADJUSTED DEATH RATES AND CRUDE RATES FOR SUICIDE PER 100,000 POPULATION, MARION COUNTY AND FLORIDA, 2003-2013.

Area	Average Number	Age Adjusted Death Rate	Crude Death Rate
2003-2005			
Marion County	48.0	15.8	16.5
Florida	2,328	12.7	13.3
2004-2006			
Marion County	53.7	16.4	17.7
Florida	2,367	12.6	13.2
2005-2007			
Marion County	53.7	16.1	17.1
Florida	2,429	12.6	13.3
2006-2008			
Marion County	56.7	16.5	17.5
Florida	2,568	13.1	13.9
2007-2009			
Marion County	57.0	16.3	17.4
Florida	2,716	13.8	14.6
2008-2010			
Marion County	59.0	16.0	17.9
Florida	2,777	13.9	14.8
2009-2011			
Marion County	63.3	16.8	19.1
Florida	2,791	13.8	14.8
2010-2012			
Marion County	65.3	17.7	19.6
Florida	2,813	13.7	14.9
2011-2013			
Marion County	70.0	18.8	20.9
Florida	2,860	13.8	15.0

Source: Florida Department of Health, Office of Health Statistics & Assessment, Bureau of Vital Statistics, reports generated by WellFlorida; using Florida Death Query System; http://www.Floridacharts.com; (April 13, 2015).
Prepared by: WellFlorida Council, 2015.

Mental Health

INPATIENT HOSPITALIZATIONS

TABLE 89. MSDRGS USED TO DEFINE THE HOSPITALIZATIONS FOR MENTAL HEALTH ISSUES.

876	OR Procedure with principal diagnosis of mental illness
880	Acute adjustment reactions and psychosocial dysfunction
881	Depressive neuroses
882	Neuroses except depressive
883	Disorders of personality and impulse control
885	Psychosis
886	Behavioral & Developmental Disorders
887	Other mental disorders diagnoses
894	Alcohol/drug abuse or dependence, left against medical advice
895	Alcohol/drug abuse or dependence with rehabilitation therapy
896	Alcohol/drug abuse or dependence w/o rehabilitation therapy with MCC
897	Alcohol/drug abuse or dependence w/o rehabilitation therapy w/o MCC

Source: www.caloptima.org/documents/MSDRG.pdf, October 31, 2007.
Prepared by: WellFlorida Council, 2015.

TABLE 90. NUMBER AND RATE OF HOSPITALIZATIONS PER 1,000 FOR MENTAL HEALTH REASONS FOR SELECTED AGE GROUPS, 2009-2013.

Area/Year	All Ages		0 - 17 Years of Age		18+ Years of Age	
	Number	Rate	Number	Rate	Number	Rate
Marion County						
2009	2,047	6.2	57	0.8	1,990	7.6
2010	2,156	6.5	92	1.5	2,064	7.7
2011	2,236	6.7	77	1.2	2,159	8.0
2012	2,348	7.0	44	0.7	2,304	8.5
2013	2,193	6.5	67	1.1	2,126	7.8
Florida						
2009	143,044	7.6	13,464	3.2	129,580	8.9
2010	153,625	8.2	14,913	3.7	138,712	9.4
2011	162,326	8.6	17,024	4.3	145,302	9.7
2012	170,928	9.0	18,480	4.6	152,448	10.2
2013	177,770	9.2	20,209	5.0	157,561	10.3

Source: Agency for Health Care Administration Detailed Discharge Data, 2009-2013; Florida Department of Health, Office of Health Statistics & Assessment, reports generated by WellFlorida; using Population Estimates System; http://www.Floridacharts.com; (April 14, 2015).
Prepared by: WellFlorida Council, 2015.

EMERGENCY DEPARTMENT (ED) VISITS

TABLE 91. NUMBER AND RATE OF EMERGENCY DEPARTMENT VISITS PER 1,000 FOR MENTAL HEALTH REASONS FOR SELECTED AGE GROUPS, 2009-2013.

Area/Year	All Ages		0 - 17 Years of Age		18+ Years of Age	
	Number	Rate	Number	Rate	Number	Rate
Marion County						
2009	27,573	83.4	1,491	22.1	26,082	99.1
2010	29,573	89.3	1,506	23.8	28,067	104.8
2011	36,158	108.8	1,554	24.6	34,604	128.6
2012	34,910	104.4	1,714	27.0	33,196	122.5
2013	28,704	84.9	1,487	23.3	27,217	99.3
Florida						
2009	897,467	48.0	38,594	9.3	858,873	59.1
2010	951,181	50.5	40,231	10.1	910,950	61.4
2011	1,011,792	53.4	42,887	10.7	968,905	64.9
2012	1,067,371	56.1	45,569	11.3	1,021,802	68.0
2013	1,074,417	55.6	45,094	11.1	1,029,323	67.5

* ICD 9 Codes 290 - 316.99 were used in determining mental health visits. The main reason category as well as all diagnosis codes were looked at to pull off the mental health visits.
Please note that this data only includes emergency department visits in which emergency department registration occurs and the patient is not admitted for inpatient care at the reporting entity.
Source: Agency for Health Care Administration Emergency Department Visit Data, 2009-2013; Florida Department of Health, Office of Health Statistics & Assessment, reports generated by WellFlorida; using Population Estimates System; http://www.Floridacharts.com; (April 14, 2015).
Prepared by: WellFlorida Council, 2015.

BAKER ACTS

TABLE 92. NUMBER OF INVOLUNTARY EXAM INITIATIONS (BAKER ACTS) BY SELECTED AGE GROUPS FOR RESIDENTS OF MARION COUNTY AND FLORIDA, 2003-2008.

Area	Number	Rate Per 100,000 Persons	Number	Rate Per 100,000 Persons	Number	Rate Per 100,000 Persons
All Ages						
	2003		2004		2005	
Marion County	1,722	613.6	1,653	567.5	1,924	634.1
Florida	104,600	612.6	110,697	633.4	122,206	683.6
	2006		2007		2008	
Marion County	2,132	676.0	2,332	718.7	2,499	759.2
Florida	120,506	660.8	122,454	661.9	131,544	705.8
Children (4-17 years of age)						
	2003		2004		2005	
Marion County	343	729.4	358	751.2	475	944.8
Florida	17,227	566.9	18,947	605.3	19,832	621.1
	2006		2007		2008	
Marion County	468	902.5	472	889.9	478	896.4
Florida	19,496	603.2	17,598	539.7	18,118	555.3
Seniors (65 - 104 years of age)						
	2003		2004		2005	
Marion County	171	246.5	155	226.3	152	210.6
Florida	8,628	289.0	8,620	294.6	8,927	296.3
	2006		2007		2008	
Marion County	147	195.8	169	219.6	193	245.6
Florida	8,726	281.9	9,078	288.4	9,423	294.1

Source: University of South Florida; Department of Mental Health Law and Policy, Special Report of Baker Act Data by County of Residence for Multiple Years and by Age Groups, May 2009; Florida Department of Health, Office of Health Statistics & Assessment, reports generated by WellFlorida; using Population Estimates System; http://www.Floridacharts.com; (April 14, 2015).
Prepared by: WellFlorida Council, 2015.

TABLE 93. TOTAL NUMBER AND RATE PER 100,000 POPULATION OF INVOLUNTARY EXAM INITIATIONS (BAKER ACTS) FOR RESIDENTS OF MARION COUNTY AND FLORIDA, 2009-2013.

Year	Marion County		Florida	
	Number	Rate Per 100,000 Persons	Number	Rate Per 100,000 Persons
2009	2,829	855.2	136,120	727.5
2010	3,050	920.6	143,347	761.7
2011	3,073	924.9	150,466	794.7
2012	2,702	807.7	157,352	826.3
2013	2,806	830.2	171,744	889.0

Source: University of South Florida; Department of Mental Health Law and Policy, Annual Report pf Baker Act Data, Summary Data, 2009-2013; Florida Department of Health, Office of Health Statistics & Assessment, reports generated by WellFlorida; using Population Estimates System; http://www.Floridacharts.com; (April147, 2015).
Prepared by: WellFlorida Council, 2015.

DOMESTIC VIOLENCE

TABLE 94. TOTAL NUMBER AND RATE PER 100,000 POPULATION FOR DOMESTIC VIOLENCE OFFENSES, MARION COUNTY AND FLORIDA, 2004-2013.

Area	Number	Rate Per 100,000	Number	Rate Per 100,000
	2004		2005	
Marion County	2,474	849.3	2,231	735.3
Florida	119,772	685.3	120,386	673.4
	2006		2007	
Marion County	2,369	751.2	2,625	809.0
Florida	115,170	631.5	115,150	622.4
	2008		2009	
Marion County	2,615	794.4	2,974	899.1
Florida	113,123	607.0	116,547	622.9
	2010		2011	
Marion County	2,882	869.9	2,977	896.0
Florida	113,378	602.4	111,681	589.8
	2012		2013	
Marion County	2,708	809.5	2,518	745.0
Florida	108,046	567.4	108,030	559.2

Source: Florida Department of Health, Office of Health Statistics & Assessment, reports generated by WellFlorida; using the Health Indicators System; http://www.Floridacharts.com; (April 14, 2015).
Prepared by: WellFlorida Council, 2015.

TABLE 95. TOTAL NUMBER AND RATE PER 100,000 POPULATION FOR DOMESTIC VIOLENCE OFFENSES BY TYPE, MARION COUNTY AND FLORIDA, 2013.

Type of Offense	Marion County Population (335,008)		Florida Population (19,259,543)	
	Number	Rate Per 100,000 Population	Number	Rate Per 100,000 Population
Murder	3	0.9	170	0.9
Manslaughter	0	-	17	0.1
Forcible Rape	16	4.8	1,588	8.2
Forcible Fondling	11	3.3	744	3.9
Aggravated Assault	543	162.1	17,043	88.5
Aggravated Stalking	3	0.9	201	1.0
Simple Assault	1,936	577.9	85,606	444.5
Threat/Intimidation	3	0.9	2,161	11.2
Stalking	3	0.9	500	2.6
Total	2,518	751.6	108,030	560.9

Source: Florida Department of Law Enforcement; Domestic Violence Annual Report, 2013.
Prepared by: WellFlorida Council, 2015.

Births

BY RACE

TABLE 96. TOTAL BIRTHS BY RACE AND ETHNICITY, MARION COUNTY AND FLORIDA, 2004-2013.

Area	All Races	Black	White	Hispanics
2004				
Marion County	3,302	559	2,521	445
Florida	218,045	46,998	160,132	58,513
2005				
Marion County	3,449	616	2,651	503
Florida	226,219	47,957	166,181	63,757
2006				
Marion County	3,611	683	2,753	571
Florida	237,166	50,808	174,147	70,094
2007				
Marion County	3,696	681	2,855	621
Florida	239,120	51,587	174,597	70,464
2008				
Marion County	3,681	679	2,869	598
Florida	231,417	51,362	167,487	65,999
2009				
Marion County	3,584	676	2,775	521
Florida	221,391	50,559	159,186	61,986
2010				
Marion County	3,399	647	2,614	488
Florida	214,519	49,189	153,480	59,616
2011				
Marion County	3,353	668	2,564	522
Florida	213,237	48,838	152,007	58,630
2012				
Marion County	3,267	652	2,470	489
Florida	212,954	48,992	150,866	57,798
2013				
Marion County	3,338	669	2,540	479
Florida	215,194	48,737	153,278	59,083

Source: Florida Department of Health, Office of Health Statistics & Assessment, reports generated by WellFlorida; using the Maternal & Child Health Indicators System; http://www.Floridacharts.com; (April 16, 2015).
Prepared by: WellFlorida Council, 2015.

TABLE 97. TOTAL BIRTH RATES PER 1,000 TOTAL POPULATION BY RACE AND ETHNICITY, MARION COUNTY AND FLORIDA, 2004-2013.

Area	All Races	Black	White	Hispanics
2004				
Marion County	11.0	16.4	10.1	20.0
Florida	12.5	17.2	11.4	17.5
2005				
Marion County	11.4	17.4	10.2	20.1
Florida	12.7	17.0	11.6	18.0
2006				
Marion County	11.5	18.3	10.3	20.1
Florida	13.0	17.5	12.0	18.7
2007				
Marion County	11.4	17.3	10.4	19.3
Florida	12.9	17.4	11.9	18.0
2008				
Marion County	11.2	16.7	10.3	17.4
Florida	12.4	17.0	11.4	16.3
2009				
Marion County	10.8	16.3	10.0	14.7
Florida	11.8	16.6	10.8	14.9
2010				
Marion County	10.3	15.5	9.4	13.4
Florida	11.4	16.0	10.4	14.0
2011				
Marion County	10.1	15.7	9.2	14.0
Florida	11.3	15.7	10.2	13.6
2012				
Marion County	9.8	15.1	8.9	13.0
Florida	11.2	15.6	10.1	13.1
2013				
Marion County	9.9	15.2	9.0	12.3
Florida	11.1	15.2	10.1	13.0

Source: Florida Department of Health, Office of Health Statistics & Assessment, reports generated by WellFlorida; using the Maternal & Child Health Indicators System; http://www.Floridacharts.com; (April 16, 2015).
Prepared by: WellFlorida Council, 2015.

INFANT DEATHS

TABLE 98. TOTAL INFANT DEATHS BY RACE AND ETHNICITY, MARION COUNTY AND FLORIDA, 2004-2013.

Area	All Races	Black	White	Hispanics
2004				
Marion County	27	12	15	1
Florida	1,536	621	876	242
2005				
Marion County	27	7	19	2
Florida	1,626	652	882	373
2006				
Marion County	39	13	26	2
Florida	1,713	653	974	399
2007				
Marion County	30	7	22	6
Florida	1,689	689	906	440
2008				
Marion County	36	15	18	2
Florida	1,667	661	914	379
2009				
Marion County	24	10	13	4
Florida	1,525	667	780	343
2010				
Marion County	33	11	19	10
Florida	1,400	580	750	307
2011				
Marion County	23	6	16	5
Florida	1,372	584	698	304
2012				
Marion County	20	9	7	3
Florida	1,285	523	687	292
2013				
Marion County	26	9	17	4
Florida	1,318	517	707	261

Source: Florida Department of Health, Office of Health Statistics & Assessment, reports generated by WellFlorida; using the Maternal & Child Health Indicators System; http://www.Floridacharts.com; (April 16, 2015).
Prepared by: WellFlorida Council, 2015.

TABLE 99. TOTAL INFANT DEATH RATES PER 1,000 LIVE BIRTHS BY RACE AND ETHNICITY, MARION COUNTY AND FLORIDA, 2004-2013.

Area	All Races	Black	White	Hispanics
2004				
Marion County	8.2	21.5	6.0	2.2
Florida	7.0	13.2	5.5	4.1
2005				
Marion County	7.8	11.4	7.2	4.0
Florida	7.2	13.6	5.3	5.9
2006				
Marion County	10.8	19.0	9.4	3.5
Florida	7.2	12.9	5.6	5.7
2007				
Marion County	8.1	10.3	7.7	9.7
Florida	7.1	13.4	5.2	6.2
2008				
Marion County	9.8	22.1	6.3	3.3
Florida	7.2	12.9	5.5	5.7
2009				
Marion County	6.7	14.8	4.7	7.7
Florida	6.9	13.2	4.9	5.5
2010				
Marion County	9.7	17.0	7.3	20.5
Florida	6.5	11.8	4.9	5.1
2011				
Marion County	6.9	9.0	6.2	9.6
Florida	6.4	12.0	4.6	5.2
2012				
Marion County	6.1	13.8	2.8	6.1
Florida	6.0	10.7	4.6	5.1
2013				
Marion County	7.8	13.5	6.7	8.4
Florida	6.1	10.6	4.6	4.4

Source: Florida Department of Health, Office of Health Statistics & Assessment, reports generated by WellFlorida; using the Maternal & Child Health Indicators System; http://www.Floridacharts.com; (April 16, 2015).
Prepared by: WellFlorida Council, 2015.

LOW BIRTHWEIGHT BIRTHS

TABLE 100. TOTAL LOW BIRTHWEIGHTS BY RACE AND ETHNICITY, MARION COUNTY AND FLORIDA, 2004-2013.

Area	All Races	Black	White	Hispanics
2004				
Marion County	272	84	184	39
Florida	18,670	6,134	11,570	4,100
2005				
Marion County	308	90	203	28
Florida	19,802	6,521	12,221	4,493
2006				
Marion County	311	83	211	39
Florida	20,714	6,822	12,848	4,948
2007				
Marion County	316	107	193	34
Florida	20,767	7,047	12,664	4,975
2008				
Marion County	297	75	212	32
Florida	20,369	6,948	12,365	4,800
2009				
Marion County	278	93	177	29
Florida	19,297	6,788	11,470	4,388
2010				
Marion County	269	86	175	32
Florida	18,719	6,744	10,945	4,210
2011				
Marion County	261	83	170	42
Florida	18,558	6,429	11,085	4,296
2012				
Marion County	258	82	167	25
Florida	18,291	6,279	10,918	4,212
2013				
Marion County	261	87	167	33
Florida	18,371	6,272	10,966	4,214

Source: Florida Department of Health, Office of Health Statistics & Assessment, reports generated by WellFlorida; using the Birth Indicators System; http://www.Floridacharts.com; (April 16, 2015).
Prepared by: WellFlorida Council, 2015.

TABLE 101. PERCENT BIRTHS THAT ARE LOW BIRTHWEIGHT BY RACE AND ETHNICITY, MARION COUNTY AND FLORIDA, 2004-2013.

Area	All Races	Black	White	Hispanics
2004				
Marion County	8.2	15.0	7.3	8.8
Florida	8.6	13.1	7.2	7.0
2005				
Marion County	8.9	14.6	7.7	5.6
Florida	8.8	13.6	7.4	7.0
2006				
Marion County	8.6	12.2	7.7	6.8
Florida	8.7	13.4	7.4	7.1
2007				
Marion County	8.5	15.7	6.8	5.5
Florida	8.7	13.7	7.3	7.1
2008				
Marion County	8.1	11.0	7.4	5.4
Florida	8.8	13.5	7.4	7.3
2009				
Marion County	7.8	13.8	6.4	5.6
Florida	8.7	13.4	7.2	7.1
2010				
Marion County	7.9	13.3	6.7	6.6
Florida	8.7	13.7	7.1	7.1
2011				
Marion County	7.8	12.4	6.6	8.0
Florida	8.7	13.2	7.3	7.3
2012				
Marion County	7.9	12.6	6.8	5.1
Florida	8.6	12.8	7.2	7.3
2013				
Marion County	7.8	13.0	6.6	6.9
Florida	8.5	12.9	7.2	7.1

Source: Florida Department of Health, Office of Health Statistics & Assessment, reports generated by WellFlorida; using the Birth Indicators System; http://www.Floridacharts.com; (April 16, 2015).
Prepared by: WellFlorida Council, 2015.

VERY LOW BIRTHWEIGHT BIRTHS

TABLE 102. TOTAL VERY LOW BIRTHWEIGHT BIRTHS BY RACE AND ETHNICITY, MARION COUNTY AND FLORIDA, 2004-2013.

Area	All Races	Black	White	Hispanics
2004				
Marion County	58	24	33	7
Florida	3,491	1,470	1,862	674
2005				
Marion County	58	18	37	3
Florida	3,637	1,507	1,960	779
2006				
Marion County	74	21	49	14
Florida	3,807	1,578	2,075	816
2007				
Marion County	62	23	37	8
Florida	3,886	1,601	2,101	871
2008				
Marion County	60	19	40	5
Florida	3,851	1,554	2,112	886
2009				
Marion County	50	15	35	7
Florida	3,544	1,564	1,832	773
2010				
Marion County	53	18	35	13
Florida	3,522	1,467	1,901	770
2011				
Marion County	47	14	30	4
Florida	3,433	1,486	1,774	771
2012				
Marion County	44	15	26	4
Florida	3,415	1,405	1,835	772
2013				
Marion County	43	18	24	7
Florida	3,311	1,405	1,700	671

Source: Florida Department of Health, Office of Health Statistics & Assessment, reports generated by WellFlorida; using the Birth Indicators System; http://www.Floridacharts.com; (April 16, 2015).
Prepared by: WellFlorida Council, 2015.

TABLE 103. PERCENT BIRTHS THAT ARE VERY LOW BIRTHWEIGHT BY RACE AND ETHNCITIY, MARION COUNTY AND FLORIDA, 2004-2013.

Area	All Races	Black	White	Hispanics
2004				
Marion County	1.8	4.3	1.3	1.6
Florida	1.6	3.1	1.2	1.2
2005				
Marion County	1.7	2.9	1.4	0.6
Florida	1.6	3.1	1.2	1.2
2006				
Marion County	2.0	3.1	1.8	2.5
Florida	1.6	3.1	1.2	1.2
2007				
Marion County	1.7	3.4	1.3	1.3
Florida	1.6	3.1	1.2	1.2
2008				
Marion County	1.6	2.8	1.4	0.8
Florida	1.7	3.0	1.3	1.3
2009				
Marion County	1.4	2.2	1.3	1.3
Florida	1.6	3.1	1.2	1.2
2010				
Marion County	1.6	2.8	1.3	2.7
Florida	1.6	3.0	1.2	1.3
2011				
Marion County	1.4	2.1	1.2	0.8
Florida	1.6	3.0	1.2	1.3
2012				
Marion County	1.3	2.3	1.1	0.8
Florida	1.6	2.9	1.2	1.3
2013				
Marion County	1.3	2.7	0.9	1.5
Florida	1.5	2.9	1.1	1.1

Source: Florida Department of Health, Office of Health Statistics & Assessment, reports generated by WellFlorida; using the Birth Indicators System; http://www.Floridacharts.com; (April 16, 2015).
Prepared by: WellFlorida Council, 2015.

TRIMESTER CARE WAS STARTED

TABLE 104. TOTAL NUMBER OF BIRTHS THAT RECEIVED CARE IN FIRST TRIMESTER BY RACE AND ETHNICITY, MARION COUNTY AND FLORIDA, 2004-2013.

Area	All Races	Black	White	Hispanics
2004				
Marion County	2,185	339	1,759	288
Florida	156,879	29,835	119,589	41,452
2005				
Marion County	2,219	359	1,743	283
Florida	158,516	29,507	120,787	43,084
2006				
Marion County	2,245	358	1,776	300
Florida	165,076	30,808	125,770	46,358
2007				
Marion County	2,198	354	1,734	343
Florida	165,545	31,040	125,503	46,412
2008				
Marion County	2,285	367	1,830	367
Florida	159,426	30,772	119,979	42,870
2009				
Marion County	2,254	393	1,784	306
Florida	154,752	31,204	115,342	41,084
2010				
Marion County	2,161	361	1,712	313
Florida	147,843	30,238	109,380	38,447
2011				
Marion County	2,001	354	1,576	311
Florida	154,294	31,669	113,712	41,853
2012				
Marion County	2,043	359	1,577	294
Florida	159,307	33,009	116,546	43,902
2013				
Marion County	1,989	365	1,553	283
Florida	159,880	32,760	117,506	44,466

Source: Florida Department of Health, Office of Health Statistics & Assessment, reports generated by WellFlorida; using the Maternal & Child Health Indicators System; http://www.Floridacharts.com; (April 16, 2015).
Prepared by: WellFlorida Council, 2015.

TABLE 105. PERCENT OF THE TOTAL BIRTHS THAT RECEIVED CARE IN FIRST TRIMESTER BY RACE AND ETHNICITY, MARION COUNTY AND FLORIDA, 2004-2013.

Area	All Races	Black	White	Hispanics
2004				
Marion County	66.2	60.6	69.8	64.7
Florida	71.9	63.5	74.7	70.8
2005				
Marion County	64.3	58.3	65.7	56.3
Florida	70.1	61.5	72.7	67.6
2006				
Marion County	62.2	52.4	64.5	52.5
Florida	69.6	60.6	72.2	66.1
2007				
Marion County	59.5	52.0	60.7	55.2
Florida	69.2	60.2	71.9	65.9
2008				
Marion County	62.1	54.1	63.8	61.4
Florida	68.9	59.9	71.6	65.0
2009				
Marion County	62.9	58.1	64.3	58.7
Florida	69.9	61.7	72.5	66.3
2010				
Marion County	63.6	55.8	65.5	64.1
Florida	68.9	61.5	71.3	64.5
2011				
Marion County	59.7	53.0	61.5	59.6
Florida	72.4	64.8	74.8	71.4
2012				
Marion County	62.5	55.1	63.8	60.1
Florida	74.8	67.4	77.3	76.0
2013				
Marion County	59.6	54.6	61.1	59.1
Florida	74.3	67.2	76.7	75.3

* The percentages are of the total births by race and ethnicity.
Source: Florida Department of Health, Office of Health Statistics & Assessment, reports generated by WellFlorida; using the Birth Indicators System; http://www.Floridacharts.com; (April 16, 2015).
Prepared by: WellFlorida Council, 2015.

TABLE 106. TOTAL NUMBER OF BIRTHS THAT RECEIVED LATE(3RD TRIMESTER) OR NO PRENATAL CARE BY RACE AND ETHNICITY, MARION COUNTY AND FLORIDA, 2004-2013.

Area	All Races	Black	White	Hispanics
2004				
Marion County	151	35	111	19
Florida	8,348	2,706	5,129	2,418
2005				
Marion County	217	62	147	37
Florida	10,626	3,261	6,760	3,384
2006				
Marion County	284	74	199	62
Florida	12,240	3,701	7,921	4,176
2007				
Marion County	261	63	190	40
Florida	13,187	4,097	8,386	4,253
2008				
Marion County	266	67	191	44
Florida	11,940	3,825	7,454	3,613
2009				
Marion County	243	50	181	40
Florida	9,890	3,273	6,108	2,878
2010				
Marion County	182	50	127	23
Florida	8,496	2,751	5,301	2,371
2011				
Marion County	242	49	180	42
Florida	8,543	2,631	5,348	2,175
2012				
Marion County	209	42	157	37
Florida	9,543	2,979	5,947	2,443
2013				
Marion County	232	45	180	30
Florida	9,717	2,981	6,075	2,513

Source: Florida Department of Health, Office of Health Statistics & Assessment, reports generated by WellFlorida; using the Birth Indicators System; http://www.Floridacharts.com; (April 16, 2015).
Prepared by: WellFlorida Council, 2015.

TABLE 107. PERCENT OF THE TOTAL BIRTHS THAT RECEIVED LATE (3RD TRIMESTER) OR NO PRENATAL CARE BY RACE AND ETHNICITY, MARION COUNTY AND FLORIDA, 2004-2013.

Area	All Races	Black	White	Hispanics
2004				
Marion County	4.6	6.3	4.4	4.3
Florida	3.8	5.8	3.2	4.1
2005				
Marion County	6.3	10.1	5.5	7.4
Florida	4.7	6.8	4.1	5.3
2006				
Marion County	7.9	10.8	7.2	10.9
Florida	5.2	7.3	4.5	6.0
2007				
Marion County	7.1	9.3	6.7	6.4
Florida	5.5	7.9	4.8	6.0
2008				
Marion County	7.2	9.9	6.7	7.4
Florida	5.2	7.4	4.5	5.5
2009				
Marion County	6.8	7.4	6.5	7.7
Florida	4.5	6.5	3.8	4.6
2010				
Marion County	5.4	7.7	4.9	4.7
Florida	4.0	5.6	3.5	4.0
2011				
Marion County	7.2	7.3	7.0	8.0
Florida	4.0	5.4	3.5	3.7
2012				
Marion County	6.4	6.4	6.4	7.6
Florida	4.5	6.1	3.9	4.2
2013				
Marion County	7.0	6.7	7.1	6.3
Florida	4.5	6.1	4.0	4.3

* The percentages are of the total births by race and ethnicity.
Source: Florida Department of Health, Office of Health Statistics & Assessment, reports generated by WellFlorida; using the Birth Indicators System; http://www.Floridacharts.com; (April 16, 2015).
Prepared by: WellFlorida Council, 2015.

TEEN BIRTHS

TABLE 108. TOTAL NUMBER OF TEEN BIRTHS (15-17 YEARS OF AGE) BY RACE AND ETHNICITY, MARION COUNTY AND FLORIDA, 2004-2013.

Area	All Races	Black	White	Hispanics
2004				
Marion County	139	40	95	23
Florida	7,436	2,647	4,537	2,211
2005				
Marion County	171	46	114	40
Florida	7,590	2,664	4,678	2,394
2006				
Marion County	153	45	96	34
Florida	8,135	2,875	5,003	2,697
2007				
Marion County	165	52	108	33
Florida	8,119	2,908	4,960	2,643
2008				
Marion County	154	49	99	26
Florida	7,286	2,651	4,379	2,291
2009				
Marion County	156	47	107	25
Florida	6,308	2,405	3,710	1,858
2010				
Marion County	123	37	78	21
Florida	5,398	2,023	3,191	1,603
2011				
Marion County	99	28	67	16
Florida	4,723	1,809	2,727	1,367
2012				
Marion County	76	17	59	10
Florida	4,219	1,505	2,540	1,298
2013				
Marion County	89	23	63	17
Florida	3,698	1,263	2,267	1,146

Source: Florida Department of Health, Office of Health Statistics & Assessment, reports generated by WellFlorida; using the Maternal & Child Health Indicators System; http://www.Floridacharts.com; (April 16, 2015).
Prepared by: WellFlorida Council, 2015.

TABLE 109. TEEN (15-17 YEARS OF AGE) BIRTH RATES PER 1,000 FEMALE POPULATION BY RACE AND ETHNICITY, MARION COUNTY AND FLORIDA, 2004-2013.

Area	All Races	Black	White	Hispanics
2004				
Marion County	26.2	42.9	22.9	38.3
Florida	21.8	37.0	18.0	28.5
2005				
Marion County	29.0	45.0	24.7	58.2
Florida	21.9	36.2	18.4	31.4
2006				
Marion County	25.3	42.6	20.4	43.3
Florida	23.1	38.3	19.5	33.4
2007				
Marion County	26.8	47.4	22.7	39.6
Florida	22.8	38.0	19.2	31.9
2008				
Marion County	25.0	44.1	20.8	29.2
Florida	20.4	34.5	16.9	26.8
2009				
Marion County	25.4	42.3	22.7	27.1
Florida	17.7	31.3	14.4	21.2
2010				
Marion County	22.5	35.4	18.7	24.7
Florida	15.2	24.8	12.7	17.7
2011				
Marion County	18.4	26.9	16.4	18.6
Florida	13.4	22.5	10.9	14.8
2012				
Marion County	14.4	16.6	14.7	11.4
Florida	12.0	19.2	10.1	13.5
2013				
Marion County	17.2	22.9	16.0	19.1
Florida	10.5	16.2	9.0	11.6

Source: Florida Department of Health, Office of Health Statistics & Assessment, reports generated by WellFlorida; using the Maternal & Child Health Indicators System; http://www.Floridacharts.com; (April 16, 2015).
Prepared by: WellFlorida Council, 2015.

REPEAT BIRTHS BY AGE

TABLE 110. TOTAL NUMBER OF REPEAT BIRTHS FOR 15-17 YEARS OF AGE MOTHERS BY RACE AND ETHNICITY, MARION COUNTY AND FLORIDA, 2004-2013.

Area	All Races	Black	White	Hispanic
2004				
Marion County	12	6	6	0
Florida	735	292	420	250
2005				
Marion County	11	3	8	5
Florida	707	296	392	243
2006				
Marion County	19	3	12	9
Florida	792	301	456	308
2007				
Marion County	17	6	10	4
Florida	761	285	454	303
2008				
Marion County	10	5	5	2
Florida	713	303	388	242
2009				
Marion County	16	2	14	5
Florida	602	237	352	224
2010				
Marion County	8	6	0	0
Florida	486	238	226	154
2011				
Marion County	7	2	4	2
Florida	391	205	174	123
2012				
Marion County	4	1	3	0
Florida	314	135	167	109
2013				
Marion County	8	3	5	2
Florida	274	114	147	93

Repeat births to mothers by age that had a previous birth.
Source: Florida Department of Health, Office of Health Statistics & Assessment, reports generated by WellFlorida; using the Maternal & Child Health Indicators System; http://www.Floridacharts.com; (April 16, 2015).
Prepared by: WellFlorida Council, 2015.

TABLE 111. PERCENT OF REPEAT BIRTHS FOR MOMS 15-17 YEARS OF AGE BY RACE AND ETHNICITY, MARION COUNTY AND FLORIDA, 2004-2013.

Area	All Races	Black	White	Hispanic
2004				
Marion County	8.6	15.0	6.3	0.0
Florida	9.9	11.0	9.3	11.3
2005				
Marion County	6.4	6.5	7.0	12.5
Florida	9.3	11.1	8.4	10.2
2006				
Marion County	12.4	6.7	12.5	26.5
Florida	9.7	10.5	9.1	11.4
2007				
Marion County	10.3	11.5	9.3	12.1
Florida	9.4	9.8	9.2	11.5
2008				
Marion County	6.5	10.2	5.1	7.7
Florida	9.8	11.4	8.9	10.6
2009				
Marion County	10.3	4.3	13.1	20.0
Florida	9.5	9.9	9.5	12.1
2010				
Marion County	6.5	16.2	0.0	0.0
Florida	9.0	11.8	7.1	9.6
2011				
Marion County	7.1	7.1	6.0	12.5
Florida	8.3	11.3	6.4	9.0
2012				
Marion County	5.3	5.9	5.1	0.0
Florida	7.4	9.0	6.6	8.4
2013				
Marion County	9.0	13.0	7.9	11.8
Florida	7.4	9.0	6.5	8.1

Repeat births to mothers by age that had a previous birth. The percentages are based on the total number of births to mothers 15-17 years of age.
Source: Florida Department of Health, Office of Health Statistics & Assessment, reports generated by WellFlorida; using the Maternal & Child Health Indicators System; http://www.Floridacharts.com; (April 16, 2015).
Prepared by: WellFlorida Council, 2015.

TABLE 112. TOTAL NUMBER OF REPEAT BIRTHS FOR 18-19 YEARS OF AGE MOTHERS BY RACE AND ETHNICITY, MARION COUNTY AND FLORIDA, 2004-2013.

Area	All Races	Black	White	Hispanic
2004				
Marion County	74	22	49	13
Florida	3,680	1,443	2,138	1,005
2005				
Marion County	80	24	54	17
Florida	3,832	1,383	2,350	1,157
2006				
Marion County	80	25	51	16
Florida	3,903	1,389	2,403	1,279
2007				
Marion County	67	15	50	17
Florida	4,013	1,448	2,429	1,229
2008				
Marion County	86	29	53	18
Florida	3,748	1,441	2,185	1,088
2009				
Marion County	96	24	70	14
Florida	3,561	1,394	2,060	1,047
2010				
Marion County	80	25	54	11
Florida	2,926	1,214	1,635	793
2011				
Marion County	66	25	39	12
Florida	2,597	1,069	1,446	729
2012				
Marion County	52	11	40	4
Florida	2,379	950	1,372	674
2013				
Marion County	37	11	24	8
Florida	2,009	781	1,143	591

Repeat births to mothers by age that had a previous birth.
Source: Florida Department of Health, Office of Health Statistics & Assessment, reports generated by WellFlorida; using the Maternal & Child Health Indicators System; http://www.Floridacharts.com; (April 16, 2015).
Prepared by: WellFlorida Council, 2015.

TABLE 113. PERCENT OF REPEAT BIRTHS FOR MOMS 18-19 YEARS OF AGE BY RACE AND ETHNICITY, MARION COUNTY AND FLORIDA, 2004-2013.

Area	All Races	Black	White	Hispanic
2004				
Marion County	22.3	28.2	20.2	32.5
Florida	23.1	28.2	20.5	23.8
2005				
Marion County	21.4	26.1	20.2	24.6
Florida	23.1	27.2	21.5	24.7
2006				
Marion County	22.7	29.1	20.1	27.6
Florida	22.5	26.7	20.7	24.2
2007				
Marion County	18.0	17.0	18.2	27.4
Florida	22.8	26.9	20.9	24.1
2008				
Marion County	22.9	33.3	19.3	28.6
Florida	22.3	26.6	20.2	23.7
2009				
Marion County	26.5	28.2	26.4	28.6
Florida	22.7	26.9	20.6	25.0
2010				
Marion County	25.6	31.6	23.8	27.5
Florida	21.3	26.1	19.0	22.6
2011				
Marion County	26.2	37.3	21.8	27.3
Florida	20.9	25.2	18.7	22.7
2012				
Marion County	19.7	16.7	21.4	10.3
Florida	20.3	24.4	18.6	22.0
2013				
Marion County	17.0	19.3	15.6	23.5
Florida	19.6	23.5	17.6	20.8

Repeat births to mothers by age that had a previous birth. The percentages are based on the total number of births to mothers 18-19 years of age.
Source: Florida Department of Health, Office of Health Statistics & Assessment, reports generated by WellFlorida; using the Maternal & Child Health Indicators System; http://www.Floridacharts.com; (April 16, 2015).
Prepared by: WellFlorida Council, 2015.

TABLE 114. TOTAL NUMBER OF REPEAT BIRTHS FOR 15-19 YEARS OF AGE MOTHERS BY RACE AND ETHNICITY, MARION COUNTY AND FLORIDA, 2004-2013.

Area	All Races	Black	White	Hispanic
2004				
Marion County	86	28	55	13
Florida	4,415	1,735	2,558	1,255
2005				
Marion County	91	27	62	22
Florida	4,539	1,679	2,742	1,400
2006				
Marion County	99	28	63	25
Florida	4,695	1,690	2,859	1,587
2007				
Marion County	84	21	60	21
Florida	4,774	1,733	2,883	1,532
2008				
Marion County	96	34	58	20
Florida	4,461	1,744	2,573	1,330
2009				
Marion County	112	26	84	19
Florida	4,163	1,631	2,412	1,271
2010				
Marion County	88	31	54	11
Florida	3,412	1,452	1,861	947
2011				
Marion County	73	27	43	14
Florida	2,988	1,274	1,620	852
2012				
Marion County	56	12	43	4
Florida	2,693	1,085	1,539	783
2013				
Marion County	45	14	29	10
Florida	2,283	895	1,290	684

Repeat births to mothers by age that had a previous birth.
Source: Florida Department of Health, Office of Health Statistics & Assessment, reports generated by WellFlorida; using the Maternal & Child Health Indicators System; http://www.Floridacharts.com; (April 16, 2015).
Prepared by: WellFlorida Council, 2015.

TABLE 115. PERCENT OF REPEAT BIRTHS FOR MOMS 15-19 YEARS OF AGE BY RACE AND ETHNICITY, MARION COUNTY AND FLORIDA, 2004-2013.

Area	All Races	Black	White	Hispanic
2004				
Marion County	18.3	23.7	16.3	20.6
Florida	18.9	22.4	17.1	19.5
2005				
Marion County	16.7	19.6	16.3	20.2
Florida	18.8	21.6	17.6	19.8
2006				
Marion County	19.6	21.4	18.0	27.2
Florida	18.4	20.9	17.2	19.9
2007				
Marion County	15.6	15.0	15.7	22.1
Florida	18.6	20.9	17.4	19.8
2008				
Marion County	18.1	25.0	15.5	22.5
Florida	18.5	21.6	16.9	19.3
2009				
Marion County	21.6	19.7	22.6	25.7
Florida	18.9	21.5	17.6	21.0
2010				
Marion County	20.2	26.7	17.7	18.0
Florida	17.8	21.7	15.8	18.5
2011				
Marion County	20.8	28.4	17.5	23.3
Florida	17.4	21.0	15.5	18.6
2012				
Marion County	16.5	14.5	17.5	8.2
Florida	16.9	20.1	15.5	17.9
2013				
Marion County	14.7	17.5	13.4	19.6
Florida	16.4	19.5	14.7	17.2

Repeat births to mothers by age that had a previous birth. The percentages are based on the total number of births to mothers 15-19 years of age.
Source: Florida Department of Health, Office of Health Statistics & Assessment, reports generated by WellFlorida; using the Maternal & Child Health Indicators System; http://www.Floridacharts.com; (April 16, 2015).
Prepared by: WellFlorida Council, 2015.

DELIVERY PAYOR SOURCE

TABLE 116. TOTAL NUMBER OF BIRTHS WITH MEDICAID AS THE PAYMENT SOURCE BY RACE AND ETHNICTY, MARION COUNTY AND FLORIDA, 2004-2013.

Area	All Races	Black	White	Hispanics
2004				
Marion County	1,665	386	1,218	262
Florida	79,882	25,216	51,523	22,029
2005				
Marion County	2,190	499	1,586	349
Florida	99,941	31,118	64,948	27,905
2006				
Marion County	2,258	549	1,617	373
Florida	103,323	32,396	67,157	29,451
2007				
Marion County	2,236	513	1,656	389
Florida	102,205	32,396	65,966	28,461
2008				
Marion County	2,239	511	1,658	393
Florida	102,339	32,595	65,743	27,884
2009				
Marion County	2,412	555	1,776	369
Florida	105,257	33,498	67,802	28,660
2010				
Marion County	2,315	538	1,706	356
Florida	104,721	33,098	67,693	28,784
2011				
Marion County	2,250	555	1,621	375
Florida	106,152	33,739	68,087	29,358
2012				
Marion County	2,145	523	1,541	351
Florida	108,836	34,362	69,562	30,543
2013				
Marion County	2,299	561	1,661	365
Florida	111,619	34,430	71,989	32,258

Source: Florida Department of Health, Office of Health Statistics & Assessment, reports generated by WellFlorida; using the birth Indicators System; http://www.Floridacharts.com; (April 16, 2015).
Prepared by: WellFlorida Council, 2015.

TABLE 117. PERCENT OF BIRTHS THAT HAD MEDICAID AS THE PAYMENT SOURCE BY RACE AND ETHNICITY, MARION COUNTY AND FLORIDA, 2004-2013.

Area	All Races	Black	White	Hispanics
2004				
Marion County	50.4	69.1	48.3	58.9
Florida	36.6	53.7	32.2	37.6
2005				
Marion County	63.5	81.0	59.8	69.4
Florida	44.2	64.9	39.1	43.8
2006				
Marion County	62.5	80.4	58.7	65.3
Florida	43.6	63.8	38.6	42.0
2007				
Marion County	60.5	75.3	58.0	62.6
Florida	42.7	62.8	37.8	40.4
2008				
Marion County	60.8	75.3	57.8	65.7
Florida	44.2	63.5	39.3	42.2
2009				
Marion County	67.3	82.1	64.0	70.8
Florida	47.5	66.3	42.6	46.2
2010				
Marion County	68.1	83.2	65.3	73.0
Florida	48.8	67.3	44.1	48.3
2011				
Marion County	67.1	83.1	63.2	71.8
Florida	49.8	69.1	44.8	50.1
2012				
Marion County	65.7	80.2	62.4	71.8
Florida	51.1	70.1	46.1	52.8
2013				
Marion County	68.9	83.9	65.4	76.2
Florida	51.9	70.6	47.0	54.6

Source: Florida Department of Health, Office of Health Statistics & Assessment, reports generated by WellFlorida; using the birth Indicators System; http://www.Floridacharts.com; (April 16, 2015).
Prepared by: WellFlorida Council, 2015.

TABLE 118. NUMBER OF BIRTHS BY TYPE OF PAYMENT SOURCE FOR ALL RACES, MARION COUNTY AND FLORIDA, 2004-2013.

Area	All Births	Medicaid	Private Insurance	Self Pay	Other	Unknown
2004						
Marion County	3,202	1,665	909	129	5	494
Florida	218,045	79,882	86,711	13,891	1,569	35,992
2005						
Marion County	3,449	2,190	1,070	180	7	2
Florida	226,219	99,941	101,659	20,574	2,305	1,740
2006						
Marion County	3,611	2,258	1,126	221	5	1
Florida	237,166	103,323	105,205	24,532	2,556	1,550
2007						
Marion County	3,696	2,236	1,212	233	7	8
Florida	239,120	102,205	105,267	27,487	2,670	1,491
2008						
Marion County	3,681	2,239	1,223	213	-	6
Florida	231,417	102,339	101,195	24,009	2,594	1,280
2009						
Marion County	3,584	2,412	1,028	138	2	4
Florida	221,391	105,257	92,039	20,145	2,791	1,159
2010						
Marion County	3,399	2,315	943	134	1	6
Florida	214,519	104,721	87,767	19,099	2,074	858
2011						
Marion County	3,353	2,250	975	122	3	3
Florida	213,237	106,152	86,307	18,373	1,813	592
2012						
Marion County	3,267	2,145	974	137	7	4
Florida	212,954	108,836	85,180	16,517	1,922	499
2013						
Marion County	3,338	2,299	920	111	6	2
Florida	215,194	111,619	85,133	15,123	2,866	453

Source: Florida Department of Health, Office of Health Statistics & Assessment, reports generated by WellFlorida; using the birth Indicators System; http://www.Floridacharts.com; (April 16, 2015).
Prepared by: WellFlorida Council, 2015.

TABLE 119. PERCENT OF BIRTHS BY TYPE OF PAYMENT SOURCE FOR ALL RACES, MARION COUNTY AND FLORIDA, 2004-2013.

Area	Medicaid	Private Insurance	Self Pay	Other	Unknown
2004					
Marion County	52.0	28.4	4.0	0.2	15.4
Florida	36.6	39.8	6.4	0.7	16.5
2005					
Marion County	63.5	31.0	5.2	0.2	0.1
Florida	44.2	44.9	9.1	1.0	0.8
2006					
Marion County	62.5	31.2	6.1	0.1	0.0
Florida	43.6	44.4	10.3	1.1	0.7
2007					
Marion County	60.5	32.8	6.3	0.2	0.2
Florida	42.7	44.0	11.5	1.1	0.6
2008					
Marion County	60.8	33.2	5.8	-	0.2
Florida	44.2	43.7	10.4	1.1	0.6
2009					
Marion County	67.3	28.7	3.9	0.1	0.1
Florida	47.5	41.6	9.1	1.3	0.5
2010					
Marion County	68.1	27.7	3.9	0.0	0.2
Florida	48.8	40.9	8.9	1.0	0.4
2011					
Marion County	67.1	29.1	3.6	0.1	0.1
Florida	49.8	40.5	8.6	0.9	0.3
2012					
Marion County	65.7	29.8	4.2	0.2	0.1
Florida	51.1	40.0	7.8	0.9	0.2
2013					
Marion County	68.9	27.6	3.3	0.2	0.1
Florida	51.9	39.6	7.0	1.3	0.2

Source: Florida Department of Health, Office of Health Statistics & Assessment, reports generated by WellFlorida; using the birth Indicators System; http://www.Floridacharts.com; (April 16, 2015).
Prepared by: WellFlorida Council, 2015.

ZIP CODE LEVEL DATA

BY RACE

TABLE 120. TOTAL BIRTHS BY ZIP CODE BY RACE, MARION COUNTY AND FLORIDA, 2009-2013.

Area	All Races	Black	White
32113 Citra	368	72	287
32133 East Lake Weir	5	1	3
32134 Ft. McCoy	290	2	282
32179 Ocklawaha	426	18	399
32195 Weirsdale	150	11	135
32617 Anthony	199	23	170
32664 McIntosh	38	7	29
32681 Orange Lake	34	11	23
32686 Reddick	274	105	164
34420 Belleview	973	52	902
34431 Dunnellon	269	10	256
34432 Dunnellon	423	31	377
34470 Ocala	1,316	379	888
34471 Ocala	1,328	270	998
34472 Ocala	1,802	440	1,284
34473 Ocala	1,045	252	753
34474 Ocala	1,169	160	893
34475 Ocala	997	622	350
34476 Ocala	696	74	579
34479 Ocala	762	162	580
34480 Ocala	1,120	182	891
34481 Ocala	345	44	285
34482 Ocala	1,017	241	740
34488 Silver Springs	526	44	471
34491 Summerfield	1,060	60	964
Zip Code Total	16,632	3,273	12,703
Marion County	16,941	3,312	12,963
Florida	1,077,295	246,315	768,817

Source: Florida Department of Health, Office of Health Statistics & Assessment, reports generated by WellFlorida; using the Birth Indicators System; http://www.Floridacharts.com; (April 16, 2015).
Prepared by: WellFlorida Council, 2015.

INFANT DEATHS

TABLE 121. TOTAL NUMBER OF INFANT DEATHS AND RATES PER 1,000 LIVE BIRTHS BY RACE AND ZIP CODE, MARION COUNTY AND FLORIDA, 2009-2013.

Area	Number			Rates Per 1,000 Live Births		
	All Races	Black	White	All Races	Black	White
32113 Citra	5	3	1	13.6	41.7	3.5
32133 East Lake Weir	0	0	0	0.0	0.0	0.0
32134 Ft. McCoy	1	0	1	3.4	0.0	3.5
32179 Ocklawaha	5	1	4	11.7	55.6	10.0
32195 Weirsdale	0	0	0	0.0	0.0	0.0
32617 Anthony	2	0	2	10.1	0.0	11.8
32664 McIntosh	0	0	0	0.0	0.0	0.0
32681 Orange Lake	1	0	1	29.4	0.0	43.5
32686 Reddick	2	2	0	7.3	19.0	0.0
34420 Belleview	7	1	6	7.2	19.2	6.7
34431 Dunnellon	1	0	1	3.7	0.0	3.9
34432 Dunnellon	1	0	0	2.4	0.0	0.0
34470 Ocala	10	6	3	7.6	15.8	3.4
34471 Ocala	8	2	5	6.0	7.4	5.0
34472 Ocala	14	6	8	7.8	13.6	6.2
34473 Ocala	10	2	7	9.6	7.9	9.3
34474 Ocala	11	4	7	9.4	25.0	7.8
34475 Ocala	8	7	1	8.0	11.3	2.9
34476 Ocala	1	0	1	1.4	0.0	1.7
34479 Ocala	6	5	1	7.9	30.9	1.7
34480 Ocala	7	2	4	6.3	11.0	4.5
34481 Ocala	1	0	1	2.9	0.0	3.5
34482 Ocala	6	1	4	5.9	4.1	5.4
34488 Silver Springs	3	2	1	5.7	45.5	2.1
34491 Summerfield	12	1	10	11.3	16.7	10.4
Zip Code Total	122	45	69	7.3	13.7	5.4
Marion County	126	45	72	7.4	13.6	5.6
Florida	7,093	2,945	3,729	6.6	12.0	4.9

Source: Florida Department of Health, Office of Vital Statistics, 2009-2013.
Prepared by: WellFlorida Council, 2015.

LOW BIRTHWEIGHT BIRTHS

TABLE 122. TOTAL NUMBER AND PERCENT OF BIRTHS THAT WERE LOW BIRTHWEIGHT BY RACE AND ZIP CODE, MARION COUNTY AND FLORIDA, 2009-2013.

Area	Number			Percent of Total births		
	All Races	Black	White	All Races	Black	White
32113 Citra	35	17	18	9.5	23.6	6.3
32133 East Lake Weir	0	0	0	0.0	0.0	0.0
32134 Ft. McCoy	22	0	22	7.6	0.0	7.8
32179 Ocklawaha	42	6	36	9.9	33.3	9.0
32195 Weirsdale	7	1	6	4.7	9.1	4.4
32617 Anthony	8	1	7	4.0	4.3	4.1
32664 McIntosh	4	0	3	10.5	0.0	10.3
32681 Orange Lake	2	1	1	5.9	9.1	4.3
32686 Reddick	31	18	12	11.3	17.1	7.3
34420 Belleview	59	4	51	6.1	7.7	5.7
34431 Dunnellon	15	0	14	5.6	0.0	5.5
34432 Dunnellon	28	4	24	6.6	12.9	6.4
34470 Ocala	99	51	47	7.5	13.5	5.3
34471 Ocala	113	33	78	8.5	12.2	7.8
34472 Ocala	143	50	84	7.9	11.4	6.5
34473 Ocala	74	22	47	7.1	8.7	6.2
34474 Ocala	85	17	63	7.3	10.6	7.1
34475 Ocala	105	86	18	10.5	13.8	5.1
34476 Ocala	60	12	45	8.6	16.2	7.8
34479 Ocala	55	23	32	7.2	14.2	5.5
34480 Ocala	87	25	60	7.8	13.7	6.7
34481 Ocala	29	3	25	8.4	6.8	8.8
34482 Ocala	79	30	47	7.8	12.4	6.4
34488 Silver Springs	42	6	36	8.0	13.6	7.6
34491 Summerfield	81	12	67	7.6	20.0	7.0
Zip Code Total	1,305	421	839	7.8	12.9	6.6
Marion County	1,327	856	431	7.8	25.8	3.3
Florida	94,164	56,051	32,703	8.7	22.8	4.3

Source: Florida Department of Health, Office of Health Statistics & Assessment, reports generated by WellFlorida; using the Birth Indicators System; http://www.Floridacharts.com; (April 16, 2015).
Prepared by: WellFlorida Council, 2015.

TRIMESTER CARE WAS STARTED

TABLE 123. TOTAL NUMBER AND PERCENT OF BIRTHS THAT RECEIVED CARE IN THE FIRST TRIMESTER BY RACE AND ZIP CODE, MARION COUNTY AND FLORIDA, 2009-2013.

Area	Number			Percent of Total births		
	All Races	Black	White	All Races	Black	White
32113 Citra	210	36	171	57.1	50.0	59.6
32133 East Lake Weir	1	0	0	20.0	0.0	0.0
32134 Ft. McCoy	157	1	152	54.1	50.0	53.9
32179 Ocklawaha	223	11	208	52.3	61.1	52.1
32195 Weirsdale	95	5	88	63.3	45.5	65.2
32617 Anthony	127	10	111	63.8	43.5	65.3
32664 McIntosh	27	4	22	71.1	57.1	75.9
32681 Orange Lake	18	6	12	52.9	54.5	52.2
32686 Reddick	171	59	107	62.4	56.2	65.2
34420 Belleview	618	27	578	63.5	51.9	64.1
34431 Dunnellon	180	5	173	66.9	50.0	67.6
34432 Dunnellon	245	21	218	57.9	67.7	57.8
34470 Ocala	764	199	539	58.1	52.5	60.7
34471 Ocala	901	155	713	67.8	57.4	71.4
34472 Ocala	1,157	247	860	64.2	56.1	67.0
34473 Ocala	653	144	483	62.5	57.1	64.1
34474 Ocala	760	95	586	65.0	59.4	65.6
34475 Ocala	523	319	187	52.5	51.3	53.4
34476 Ocala	469	46	395	67.4	62.2	68.2
34479 Ocala	497	83	399	65.2	51.2	68.8
34480 Ocala	752	111	607	67.1	61.0	68.1
34481 Ocala	199	27	162	57.7	61.4	56.8
34482 Ocala	551	139	395	54.2	57.7	53.4
34488 Silver Springs	289	26	256	54.9	59.1	54.4
34491 Summerfield	649	34	594	61.2	56.7	61.6
Zip Code Total	10,236	1,810	8,016	61.5	55.3	63.1
Marion County	10,448	8,199	1,832	61.7	247.6	14.1
Florida	776,076	572,486	158,880	72.0	232.4	20.7

* The percentages are of the total births by race and ethnicity.
Source: Florida Department of Health, Office of Health Statistics & Assessment, reports generated by WellFlorida; using the Birth Indicators System; http://www.Floridacharts.com; (April 16, 2015).
Prepared by: WellFlorida Council, 2015.

DELIVERY PAYOR SOURCE

TABLE 124. TOTAL NUMBER AND PERCENT OF BIRTHS BY DELIVERY PAYMENT SOURCE AND ZIP CODE, MARION COUNTY AND FLORIDA, 2009-2013.

Area	Total Births	Medicaid	Private Insurance	Self Pay	Other	Unknown
32113 Citra	368	276	78	13	1	0
32133 East Lake Weir	5	3	2	0	0	0
32134 Ft. McCoy	290	236	46	7	1	0
32179 Ocklawaha	426	338	77	11	0	0
32195 Weirsdale	150	115	27	7	1	0
32617 Anthony	199	136	55	8	0	0
32664 McIntosh	38	18	20	0	0	0
32681 Orange Lake	34	27	4	3	0	0
32686 Reddick	274	200	58	16	0	0
34420 Belleview	973	675	262	34	1	1
34431 Dunnellon	269	183	78	7	0	1
34432 Dunnellon	423	301	107	13	1	1
34470 Ocala	1,316	955	340	20	1	0
34471 Ocala	1,328	753	515	60	0	0
34472 Ocala	1,802	1,126	625	47	2	2
34473 Ocala	1,045	749	248	46	1	1
34474 Ocala	1,169	626	459	83	1	0
34475 Ocala	997	846	128	22	0	1
34476 Ocala	696	349	309	37	1	0
34479 Ocala	762	496	242	21	1	2
34480 Ocala	1,120	636	443	37	2	2
34481 Ocala	345	228	105	12	0	0
34482 Ocala	1,017	764	189	62	0	2
34488 Silver Springs	526	430	90	6	0	0
34491 Summerfield	1,060	763	242	53	2	0
Zip Code Total	16,632	11,229	4,749	625	16	13
Marion County	16,941	11,421	4,840	642	19	19
Florida	1,077,295	536,585	436,426	89,257	11,466	3,561

* The percentages are of the total births for that area.
Source: Florida Department of Health, Office of Health Statistics & Assessment, reports generated by WellFlorida; using the Birth Indicators System; http://www.Floridacharts.com; (April 16, 2015).
Prepared by: WellFlorida Council, 2015.

TABLE 124 CONT. TOTAL NUMBER AND PERCENT OF BIRTHS BY DELIVERY PAYMENT SOURCE AND ZIP CODE, MARION COUNTY AND FLORIDA, 2009-2013.

Area	Total Births	Medicaid	Private Insurance	Self Pay	Other	Unknown
	Percent of Total Births					
32113 Citra	100	75.0	21.2	3.5	0.3	0.0
32133 East Lake Weir	100	60.0	40.0	0.0	0.0	0.0
32134 Ft. McCoy	100	81.4	15.9	2.4	0.3	0.0
32179 Ocklawaha	100	79.3	18.1	2.6	0.0	0.0
32195 Weirsdale	100	76.7	18.0	4.7	0.7	0.0
32617 Anthony	100	68.3	27.6	4.0	0.0	0.0
32664 McIntosh	100	47.4	52.6	0.0	0.0	0.0
32681 Orange Lake	100	79.4	11.8	8.8	0.0	0.0
32686 Reddick	100	73.0	21.2	5.8	0.0	0.0
34420 Belleview	100	69.4	26.9	3.5	0.1	0.1
34431 Dunnellon	100	68.0	29.0	2.6	0.0	0.4
34432 Dunnellon	100	71.2	25.3	3.1	0.2	0.2
34470 Ocala	100	72.6	25.8	1.5	0.1	0.0
34471 Ocala	100	56.7	38.8	4.5	0.0	0.0
34472 Ocala	100	62.5	34.7	2.6	0.1	0.1
34473 Ocala	100	71.7	23.7	4.4	0.1	0.1
34474 Ocala	100	53.6	39.3	7.1	0.1	0.0
34475 Ocala	100	84.9	12.8	2.2	0.0	0.1
34476 Ocala	100	50.1	44.4	5.3	0.1	0.0
34479 Ocala	100	65.1	31.8	2.8	0.1	0.3
34480 Ocala	100	56.8	39.6	3.3	0.2	0.2
34481 Ocala	100	66.1	30.4	3.5	0.0	0.0
34482 Ocala	100	75.1	18.6	6.1	0.0	0.2
34488 Silver Springs	100	81.7	17.1	1.1	0.0	0.0
34491 Summerfield	100	72.0	22.8	5.0	0.2	0.0
Zip Code Total	100	67.5	28.6	3.8	0.1	0.1
Marion County	100	67.4	28.6	3.8	0.1	0.1
Florida	100	49.8	40.5	8.3	1.1	0.3

* The percentages are of the total births for that area.
Source: Florida Department of Health, Office of Health Statistics & Assessment, reports generated by WellFlorida; using the Birth Indicators System; http://www.Floridacharts.com; (April 16, 2015).
Prepared by: WellFlorida Council, 2015.

SELECTED HISPANIC STATISTICS

TABLE 125. TOTAL NUMBER AND PERCENT OF HISPANIC BIRTHS BY SELECTED INDICATORS BY ZIP CODE, MARION COUNTY AND FLORIDA, 2009-2013.

Area	Total Hispanic Live Births	Hispanic Infant Deaths		Received Care in First Trimester		Low Birthweight Births	
		Number	Rate Per 1,000 Live Births	Number	Percent of Total Births	Number	Percent of Total
32113 Citra	33	0	0.0	17	51.5	1	3.0
32133 East Lake Weir	0	0	0.0	0	0.0	0	0.0
32134 Ft. McCoy	9	0	0.0	5	55.6	1	11.1
32179 Ocklawaha	16	0	0.0	7	43.8	1	6.3
32195 Weirsdale	15	0	0.0	10	66.7	0	0.0
32617 Anthony	35	0	0.0	23	65.7	0	0.0
32664 McIntosh	1	0	0.0	1	100.0	0	0.0
32681 Orange Lake	16	1	62.5	8	50.0	0	0.0
32686 Reddick	32	0	0.0	22	68.8	2	6.3
34420 Belleview	102	2	19.6	58	56.9	12	11.8
34431 Dunnellon	38	0	0.0	26	68.4	2	5.3
34432 Dunnellon	59	1	16.9	39	66.1	4	6.8
34470 Ocala	109	2	18.3	64	58.7	6	5.5
34471 Ocala	148	1	6.8	96	64.9	9	6.1
34472 Ocala	257	1	3.9	162	63.0	25	9.7
34473 Ocala	363	6	16.5	218	60.1	19	5.2
34474 Ocala	260	2	7.7	162	62.3	16	6.2
34475 Ocala	89	0	0.0	48	53.9	5	5.6
34476 Ocala	122	0	0.0	80	65.6	5	4.1
34479 Ocala	66	1	15.2	39	59.1	4	6.1
34480 Ocala	130	1	7.7	87	66.9	13	10.0
34481 Ocala	62	1	16.1	39	62.9	6	9.7
34482 Ocala	288	2	6.9	143	49.7	17	5.9
34488 Silver Springs	25	0	0.0	15	60.0	0	0.0
34491 Summerfield	189	3	15.9	113	59.8	11	5.8
Zip Code Total	2,464	24	9.7	1,482	60.1	159	6.5
Marion County	2,499	26	10.4	1,507	60.3	161	6.4
Florida	297,113	7,093	23.9	209,752	70.6	21,417	7.2

Source: Florida Department of Health, Office of Health Statistics & Assessment, reports generated by WellFlorida; using the Maternal & Child Health & Birth Indicators System; http://www.Floridacharts.com; (April 16, 2015).
Prepared by: WellFlorida Council, 2015.

Health Behaviors

BEHAVIORAL RISK FACTORS SURVELLANICE SURVEYS (BRFSS)

TABLE 126. COMPARISON OF SELECTED BRFSS INDICATORS FOR MARION COUNTY AND FLORIDA, 2010 AND 2013.

Indicator	Marion County Measure			Florida Measure		
	2010	2013	Percent Change 2010 - 2013	2010	2013	Percent Change 2010 - 2013
Alcohol Consumption						
Percentage of adults who engage in heavy or binge drinking	11.5	10.8	(6.1)	15.0	17.6	17.3
Arthritis						
Percentage of adults who have been told they have some form of arthritis, rheumatoid arthritis, gout, lupus or fibromyalgia	37.0	31.0	(16.2)	32.0	26.0	(18.8)
Percentage of adults who are limited in any way in any usual activities because of arthritis	18.0	15.6	(13.3)	14.9	12.8	(14.1)
Asthma						
Percentage of adults who currently have asthma	8.6	6.8	(20.9)	8.3	8.3	-
Percentage of adults who have ever been told they have had asthma	NA	12.6	---	NA	13.5	---
Cancer Prevalence						
Percentage of adults who have ever been told they had skin cancer	NA	9.6	---	NA	9.2	---
Percentage of adults who have ever been told they had any other type of cancer except skin cancer	NA	11.9	---	NA	7.6	---

NA: The question was not asked that year or data was not available at the county level that year.
Source: Florida Department of Health, Office of Health Statistics & Assessment, reports generated by WellFlorida; using the Health Indicators System; http://www.Floridacharts.com; (April 14, 2015).
Prepared by: WellFlorida Council, 2015.

TABLE 126 CONT. COMPARISON OF SELECTED BRFSS INDICATORS FOR MARION COUNTY AND FLORIDA, 2010 AND 2013.

Indicator	Marion County Measure			Florida Measure		
	2010	2013	Percent Change 2010 - 2013	2010	2013	Percent Change 2010 - 2013
Cancer Screening/Colorectal						
Percentage of adults 50 years of age and older who received a blood stool test in the past year	17.7	18.5	4.5	14.7	13.9	(5.4)
Percentage of adults 50 years of age and older who have ever had a blood stool test	45.3	45.0	(0.7)	42.5	37.6	(11.5)
Percentage of adults 50 years of age and older who received a sigmoidoscopy or colonoscopy in the past five years	56.0	53.5	(4.5)	56.4	55.3	(2.0)
Percentage of adults 50 years of age and older who have ever had a sigmoidoscopy or colonoscopy	68.1	69.3	1.8	68.2	69.3	1.6
Percentage of adults aged 50 to 75 who had colorectal screening, based on the most recent clinical guidelines	NA	63.6	---	NA	64.7	---
Cancer Screening/Prostate						
Percentage of men 50 years of age and older who received a PSA test in the past two years	82.4	NA	---	72.6	NA	---
Percentage of men ages 50 years of age and older who have ever had a PSA test	92.4	NA	---	85.0	NA	---
Percentage of men 50 years of age and older who received a digital rectal exam in the past year	45.1	NA	---	48.5	NA	---
Percentage of men 50 years of age and older who have ever had a digital rectal exam	90.8	NA	---	86.6	NA	---
Percentage of men 45 years of age and older who have been told they have prostate cancer	13.9	NA	---	7.3	NA	---

NA: The question was not asked that year or data was not available at the county level that year.
Source: Florida Department of Health, Office of Health Statistics & Assessment, reports generated by WellFlorida; using the Health Indicators System; http://www.Floridacharts.com; (April 14, 2015).
Prepared by: WellFlorida Council, 2015.

TABLE 126 CONT. COMPARISON OF SELECTED BRFSS INDICATORS FOR MARION COUNTY AND FLORIDA, 2010 AND 2013.

Indicator	Marion County Measure			Florida Measure		
	2010	2013	Percent Change 2010 - 2013	2010	2013	Percent Change 2010 - 2013
Cancer Screening/Women's Health						
Percentage of women 40 years of age and older who received a mammogram in the past year	62.9	NA	---	61.9	NA	---
Percentage of women 40 years of age and older who had a clinical breast exam in the past year	56.5	55.4	(1.9)	63.2	58.8	(7.0)
Percentage of women 18 years of age and older who had a clinical breast exam in the past year	55.8	55.4	(0.7)	61.5	56.0	(8.9)
Percentage of women 18 years of age and older who received a Pap test in the past year	45.7	43.6	(4.6)	57.1	51.4	(10.0)
Percentage of women who have had a hysterectomy	30.2	31.6	4.6	26.2	24.7	(5.7)
Percentage of women aged 50 - 74 who had a mammogram in the past 2 years	NA	76.9	---	NA	77.4	---
Percentage of women aged 21 to 65 who had a Pap test in the past 3 years	NA	77.8	---	NA	80.1	---
Percent of women aged 40 to 74 who received a mammogram in the past year	NA	64.7	---	NA	57.5	---
Cardiovascular Disease						
Percentage of adults who have ever had a stroke	5.4	6.5	20.4	3.5	3.7	5.7
Percentage of adults who have ever been told they had coronary heart disease, heart attack or stroke	13.6	14.4	5.9	10.2	10.3	1.0
Percentage of adults who have ever been told they had angina or coronary heart disease	NA	6.7	---	NA	5.0	---
Percentage of adults who have ever been told they had a heart attack	NA	7.7	---	NA	5.6	---

NA: The question was not asked that year or data was not available at the county level that year.
Source: Florida Department of Health, Office of Health Statistics & Assessment, reports generated by WellFlorida; using the Health Indicators System; http://www.Floridacharts.com; (April 14, 2015).
Prepared by: WellFlorida Council, 2015.

TABLE 126 CONT. COMPARISON OF SELECTED BRFSS INDICATORS FOR MARION COUNTY AND FLORIDA, 2010 AND 2013.

Indicator	Marion County Measure			Florida Measure		
	2010	2013	Percent Change 2010 - 2013	2010	2013	Percent Change 2010 - 2013
Cholesterol Awareness						
Percentage of adults who had their cholesterol checked in the past five years	NA	82.2	---	NA	79.5	---
Percentage of adults who had their cholesterol checked in the past two years	NA	76.8	---	NA	73.2	---
Percentage of adults who have ever been told they had high blood cholesterol	41.5	40.4	(2.7)	38.6	33.4	(13.5)
COPD						
Percent of adults who have ever been told they had chronic obstructive pulmonary disease, emphysema, or chronic bronchitis	NA	7.6	---	NA	7.4	---
Dental Care						
Percentage of adults who visited a dentist or a dental clinic in the past year	55.9	NA	---	64.7	NA	---
Percentage of adults who had a permanent tooth removed because of tooth decay or gum disease	64.7	NA	---	53.0	NA	---
Percentage of adults who had their teeth cleaned in the past year	51.6	NA	---	60.9	NA	---
Depression						
Percentage of Adults who have ever been told they had a depressive disorder	15.8	NA	---	16.8	NA	---
Disability						
Percentage of adults who are limited in any way in any activities because of physical, mental or emotional problems	30.6	21.9	(28.4)	24.3	21.2	(12.8)
Percentage of adults who use special equipment because of a health problem	15.0	10.1	(32.7)	9.3	8.8	(5.4)

NA: The question was not asked that year or data was not available at the county level that year.
Source: Florida Department of Health, Office of Health Statistics & Assessment, reports generated by WellFlorida; using the Health Indicators System; http://www.Floridacharts.com; (April 14, 2015).
Prepared by: WellFlorida Council, 2015.

TABLE 126 CONT. COMPARISON OF SELECTED BRFSS INDICATORS FOR MARION COUNTY AND FLORIDA, 2010 AND 2013.

Indicator	Marion County Measure			Florida Measure		
	2010	2013	Percent Change 2010 - 2013	2010	2013	Percent Change 2010 - 2013
Diabetes						
Percentage of adults who have ever been told they had diabetes	12.2	14.7	20.5	10.4	11.2	7.7
Percentage of adults with diabetes who self-monitor blood glucose at least once a day on average	58.7	64.1	9.2	62.1	61.8	(0.5)
Percentage of adults with diabetes who had two A1C tests in the past year	70.9	74.9	5.6	78.9	69.3	(12.2)
Percentage of adults with diabetes who had an annual foot exam	74.7	64.6	(13.5)	72.2	67.6	(6.4)
Percentage of adults with diabetes who had an annual eye exam	63.7	64.7	1.6	70.2	69.7	(0.7)
Percentage of adults with diabetes who ever had diabetes self-management education	52.0	49.0	(5.8)	55.1	49.6	(10.0)
Average age at which diabetes was diagnosed	51.4	49.8	(3.1)	50.0	50.8	1.6
Percentage of adults who have ever been told they had pre-diabetes	NA	7.1	---	NA	7.1	---
Family Planning						
Percentage of females less than 45 years old or males less than 60 years old who report that they or their partner take measures to prevent pregnancy	59.5	NA	---	56.2	NA	---

NA: The question was not asked that year or data was not available at the county level that year.
Source: Florida Department of Health, Office of Health Statistics & Assessment, reports generated by WellFlorida; using the Health Indicators System; http://www.Floridacharts.com; (April 14, 2015).
Prepared by: WellFlorida Council, 2015.

TABLE 126 CONT. COMPARISON OF SELECTED BRFSS INDICATORS FOR MARION COUNTY AND FLORIDA, 2010 AND 2013.

Indicator	Marion County Measure			Florida Measure		
	2010	2013	Percent Change 2010 - 2013	2010	2013	Percent Change 2010 - 2013
Health Care Access & Coverage						
Percentage of adults with any type of health care insurance coverage	80.4	78.0	(3.0)	83.0	77.1	(7.1)
Percentage of adults who have a personal doctor	74.7	77.2	3.3	81.7	73.2	(10.4)
Percentage of adults who could not see a doctor at least once in the past year due to cost	25.2	20.4	(19.0)	17.3	20.8	20.2
Percentage of adults who had a medical checkup in the past year	65.7	76.0	15.7	69.7	70.3	0.9
Percentage of adults who think they would get better medical care if they belonged to a different race/ethnic group	15.7	NA	---	10.8	NA	---
HIV/AIDS						
Percentage of adults less than 65 years of age who have ever been tested for HIV	42.5	44.7	5.2	48.4	50.6	4.5
Percentage of adults less than 65 years of age who had an HIV test in the past 12 months	3.5	7.8	122.9	7.0	15.6	122.9
Percentage of adults who had ever been tested for HIV	NA	33.0	---	NA	42.6	---
Percentage of adults less than 65 years who think they can get AIDS virus from mosquitoes	23.3	NA	---	19.2	NA	---
Hypertension Awareness and Control						
Percentage of adults who have ever been told they had hypertension	38.4	39.3	2.3	34.3	34.6	0.9
Percentage of adults with hypertension who currently take high blood pressure medicine	83.8	88.3	5.4	82.8	79.4	(4.1)

NA: The question was not asked that year or data was not available at the county level that year.
Source: Florida Department of Health, Office of Health Statistics & Assessment, reports generated by WellFlorida; using the Health Indicators System; http://www.Floridacharts.com; (April 14, 2015).
Prepared by: WellFlorida Council, 2015.

TABLE 126 CONT. COMPARISON OF SELECTED BRFSS INDICATORS FOR MARION COUNTY AND FLORIDA, 2010 AND 2013.

Indicator	Marion County Measure			Florida Measure		
	2010	2013	Percent Change 2010 - 2013	2010	2013	Percent Change 2010 - 2013
Health Status & Quality of Life						
Percentage of adults who said their overall health was "fair" or "poor"	22.9	19.5	(14.8)	17.1	19.5	14.0
Percentage of adults with good to excellent overall health	77.1	80.5	4.4	82.9	80.5	(2.9)
Percentage of adults who had poor mental health on 14 or more of the past 30 days	14.8	11.6	(21.6)	11.8	12.7	7.6
Percentage of adults who had poor physical health on 14 or more of the past 30 days	13.6	12.2	(10.3)	12.6	14.1	11.9
Percentage of adults who are "very satisfied" or "satisfied" with their lives	92.8	NA	---	93.1	NA	---
Percentage of adults who always or usually receive the social and emotional support they need	77.5	NA	---	79.5	NA	---
Percentage of adults with good physical health	86.4	87.8	1.6	87.4	85.9	(1.7)
Percentage of adults with good mental health	85.2	88.4	3.8	88.2	87.3	(1.0)
Average number of days where poor mental or physical health interfered with activities of daily living in the past 30 days (Among adults who have had at least one day or poor mental or physical health)	6.2	4.9	(21.0)	5.2	5.1	(1.9)
Percentage of adults whose poor physical or mental health kept them from doing usual activities on 14 or more of the past 30 days (Among adults who have had at least one day of poor mental or physical health)	24.6	16.7	(32.1)	16.8	16.4	(2.4)
Average number of unhealthy physical days in the past 30 days	4.5	4.0	(11.1)	4.1	4.5	9.8
Average number of unhealthy mental days in the past 30 days	4.3	3.6	(16.3)	3.8	4.1	7.9

NA: The question was not asked that year or data was not available at the county level that year.
Source: Florida Department of Health, Office of Health Statistics & Assessment, reports generated by WellFlorida; using the Health Indicators System; http://www.Floridacharts.com; (April 14, 2015).
Prepared by: WellFlorida Council, 2015.

TABLE 126 CONT. COMPARISON OF SELECTED BRFSS INDICATORS FOR MARION COUNTY AND FLORIDA, 2010 AND 2013.

Indicator	Marion County Measure			Florida Measure		
	2010	2013	Percent Change 2010 - 2013	2010	2013	Percent Change 2010 - 2013
Immunization						
Percentage of adults who received a flu shot in the past year	38.6	35.7	(7.5)	36.5	30.7	(15.9)
Percentage of adults age 65 and older who received a flu shot in the past year	68.1	59.8	(12.2)	65.3	54.6	(16.4)
Percentage of adults who have ever received a pneumococcal vaccination	41.3	36.9	(10.7)	30.6	33.1	8.2
Percentage of adults age 65 and older who have ever received a pneumonia vaccination	76.9	69.6	(9.5)	69.9	66.2	(5.3)
Percentage of adults who have received a tetanus shot since 2005	NA	49.5	---	NA	51.2	---
Injury Prevention						
Percentage of adults who, in the past 30 days, drove a vehicle after consuming too many alcoholic beverages	2.0	NA	---	1.9	NA	---
Percentage of adults 45 years of age and older who had a fall-related injury in the past 3 months	7.3	NA	---	5.7	NA	---
Percentage of adults who "always" or "nearly always" used seat belts when driving or riding in a car	94.7	91.7	(3.2)	95.6	94.2	(1.5)
Kidney Disease						
Percentage of adults who have ever been told that they had kidney disease	NA	3.7	---	NA	3.5	---

NA: The question was not asked that year or data was not available at the county level that year.
Source: Florida Department of Health, Office of Health Statistics & Assessment, reports generated by WellFlorida; using the Health Indicators System; http://www.Floridacharts.com; (April 14, 2015).
Prepared by: WellFlorida Council, 2015.

TABLE 126 CONT. COMPARISON OF SELECTED BRFSS INDICATORS FOR MARION COUNTY AND FLORIDA, 2010 AND 2013.

Indicator	Marion County Measure			Florida Measure		
	2010	2013	Percent Change 2010 - 2013	2010	2013	Percent Change 2010 - 2013
Overweight & Obesity						
Percentage of adults who are overweight	33.6	34.7	3.3	37.8	36.4	(3.7)
Percentage of adults who are obese	33.7	29.2	(13.4)	27.2	26.4	(2.9)
Percentage of adults who are overweight or obese	67.3	63.8	(5.2)	65.0	62.8	(3.4)
Percentage of adults who have a healthy weight	30.1	35.1	16.6	33.4	35.0	4.8
Physical Activity & Nutrition						
Percentage of adults who are sedentary	NA	27.2	---	NA	27.7	---
Percentage of adults who consume at least five servings of fruits and vegetables a day	NA	12.9	---	NA	18.3	---
Percentage of adults who consumed at least three or more servings of vegetables per day	NA	9.8	---	NA	17.0	---
Percentage of adults who consumed two or more servings of fruits per day	NA	27.5	---	NA	32.0	---
Percentage of adults who are inactive or insufficiently active	NA	51.4	---	NA	52.9	---
Percentage of adults who meet muscle strengthening recommendations	NA	28.9	---	NA	29.6	---
Percentage of adults who meet aerobic recommendations	NA	51.4	---	NA	50.2	---

NA: The question was not asked that year or data was not available at the county level that year.
Source: Florida Department of Health, Office of Health Statistics & Assessment, reports generated by WellFlorida; using the Health Indicators System; http://www.Floridacharts.com; (April 14, 2015).
Prepared by: WellFlorida Council, 2015.

TABLE 126 CONT. COMPARISON OF SELECTED BRFSS INDICATORS FOR MARION COUNTY AND FLORIDA, 2010 AND 2013.

Indicator	Marion County Measure			Florida Measure		
	2010	2013	Percent Change 2010 - 2013	2010	2013	Percent Change 2010 - 2013
Tobacco Use & Exposure						
Percentage of adults who are current smokers	23.1	22.0	(4.8)	17.1	16.8	(1.8)
Percentage of adults who are former smokers(currently quit smoking)	31.0	30.7	(1.0)	29.8	28.1	(5.7)
Percentage of adults who have never smoked	45.9	47.3	3.1	53.0	55.0	3.8
Percentage of adult current smokers who tried to quit smoking at least once in the past year	53.6	54.1	0.9	60.1	61.1	1.7

NA: The question was not asked that year or data was not available at the county level that year.
Source: Florida Department of Health, Office of Health Statistics & Assessment, reports generated by WellFlorida; using the Health Indicators System; http://www.Floridacharts.com; (April 14, 2015).
Prepared by: WellFlorida Council, 2015.

Infectious Diseases

GONORRHEA, CHLAMYDIA & INFECTIOUS SYPHILIS

TABLE 127. TOTAL NUMBER OF GONORRHEA, CHLAMYDIA & INFECTIOUS SYPHILIS CASES AND RATES PER 100,000 POPULATION, MARION COUNTY AND FLORIDA, 2004-2013.

Year	Marion County		Florida	
	Number	Rate	Number	Rate
2004	987	338.8	61,862	354.0
2005	1,048	345.4	64,321	359.8
2006	1,484	470.6	73,608	403.6
2007	1,313	404.7	82,011	443.3
2008	1,587	482.1	95,011	509.8
2009	1,662	502.4	94,837	506.8
2010	1,613	486.9	96,061	510.4
2011	1,694	509.9	96,923	511.9
2012	1,751	523.4	98,777	518.7
2013	1,758	520.2	103,566	536.1

Source: Florida Department of Health, Office of Health Statistics & Assessment, reports generated by WellFlorida; using the Health Indicators System; http://www.Floridacharts.com; (April 14, 2015).
Prepared by: WellFlorida Council, 2015.

VACCINE PREVENTALBE DISEASES

TABLE 128. SELECTED VACCINE PREVENTABLE DISEASE CASES AND RATES PER 100,000 POPULATION, MARION COUNTY AND FLORIDA, 2003-2012.

Year	Marion County		Florida	
	Number	Rate	Number	Rate
2003	7	2.5	681	4.0
2004	8	2.8	603	3.5
2005	9	3.0	619	3.5
2006	6	1.9	556	3.1
2007	12	3.7	610	3.3
2008	6	1.8	694	3.7
2009	20	6.1	838	4.5
2010	12	3.6	659	3.5
2011	12	3.6	571	3.0
2012	14	4.2	882	4.6

Includes: Diphtheria, Acute Hepatitis B, Measles, Mumps, Pertussis, Rubella, Tetanus, and Polio.
Source: Florida Department of Health, Office of Health Statistics & Assessment, reports generated by WellFlorida; using the Health Indicators System; http://www.Floridacharts.com; (April 14, 2015).
Prepared by: WellFlorida Council, 2015.

HIV CASES

TABLE 129. NEW HIV CASES AND RATES PER 100,000 POPULATION, MARION COUNTY AND FLORIDA, 2004-2013.

Year	Marion County		Florida	
	Number	Rate	Number	rate
2004	40	13.7	7,719	44.2
2005	54	17.8	6,954	38.9
2006	47	14.9	6,684	36.7
2007	62	19.1	6,867	37.1
2008	57	17.3	7,853	42.1
2009	37	11.2	5,557	29.7
2010	36	10.9	4,913	26.1
2011	47	14.2	5,044	26.6
2012	40	12.0	4,531	23.8
2013	42	12.4	5,938	30.7

Please note that these date represent reported new cases of HIV. The increased number of cases for 2007 is partially attributable to changes in HIV case definitions for HIV reporting. HIV and AIDS cases by year of report are NOT mutually exclusive. They SHOULD NOT be added together.
Source: Florida Department of Health, Office of Health Statistics & Assessment, reports generated by WellFlorida; using the Health Indicators System; http://www.Floridacharts.com; (April 14, 2015).

AIDS CASES

TABLE 130. NEW AIDS CASES AND RATES PER 100,000 POPULATION, MARION COUNTY AND FLORIDA, 2004-2013.

Year	Marion County		Florida	
	Number	Rate	Number	Rate
2004	39	13.4	5,356	30.7
2005	46	15.2	4,633	25.9
2006	44	14.0	4,829	26.5
2007	32	9.9	3,668	19.8
2008	50	15.2	4,616	24.8
2009	30	9.1	4,038	21.6
2010	15	4.5	3,173	16.9
2011	36	10.8	3,295	17.4
2012	28	8.4	2,652	13.9
2013	44	13.0	3,282	17.0

Please note that many 2007 AIDS cases were not reported until 2008 because of the change from paper to electronic lab reporting (ELR). This results in an artificially low count of AIDS cases in 2007. HIV and AIDS cases by year of report are NOT mutually exclusive. They SHOULD NOT be added together.
Source: Florida Department of Health, Office of Health Statistics & Assessment, reports generated by WellFlorida; using the Health Indicators System; http://www.Floridacharts.com; (April 14, 2015).
Prepared by: WellFlorida Council, 2015.

Health Care Access and Utilization

ENVIROMENTAL HEALTH

COMMUNITY WATER SUPPLIES

TABLE 131. NUMBER AND PERCENT OF TOTAL POPULATION WITH COMMUNITY WATER SUPPLIES, MARION COUNTY AND FLORIDA, 2003-2012.

Year	Marion County		Florida	
	Population	Percent	Population	Percent
2003	184,665	65.8	15,483,958	90.7
2004	191,270	65.7	15,874,857	90.8
2005	198,408	65.4	16,632,161	93.0
2006	201,873	64.0	16,728,484	91.7
2007	205,147	63.2	16,910,576	91.4
2008	208,204	63.3	17,031,844	91.4
2009	209,951	63.5	17,196,907	91.9
2010	210,029	63.4	17,215,308	91.5
2011	210,627	63.4	17,278,058	91.3
2012	212,064	63.4	17,367,870	91.3

Source: Florida Department of Health, Office of Health Statistics & Assessment, reports generated by WellFlorida; using the Health Indicators System; http://www.Floridacharts.com; (April 14, 2015).
Prepared by: WellFlorida Council, 2015.

TABLE 132. NUMBER AND PERCENT OF TOTAL POPULATION WITH FLUORIDATED WATER SUPPLIES, MARION COUNTY AND FLORIDA, 2003-2012.

Year	Marion County		Florida	
	Population	Percent	Population	Percent
2003	57,341	31.1	10,661,344	68.9
2004	59,366	31.0	11,757,289	74.1
2005	61,616	31.1	12,789,392	76.9
2006	63,685	31.6	12,985,783	77.6
2007	65,532	31.9	13,150,284	77.8
2008	66,508	31.9	13,396,540	78.7
2009	66,688	31.8	13,424,480	78.1
2010	66,714	31.8	13,409,119	77.9
2011	66,727	31.7	13,362,615	77.3
2012	66,741	31.5	13,317,210	76.6

Source: Florida Department of Health, Office of Health Statistics & Assessment, reports generated by WellFlorida; using the Health Indicators System; http://www.Floridacharts.com; (April 14, 2015).
Prepared by: WellFlorida Council, 2015.

HEALTH PROFESSIONAL SHORTAGE AREAS

TABLE 133. HPSA SHORTAGE AREA AND MUA BY TYPE, 2014.

Type	Name	Score *
Dental		
HPSA Population	Low Income/Migrant Farmworker - Marion County	15
Comprehensive Health Center	Heart of Florida Health Center, Inc.	0
Correctional Facility	Lowell Reception Center	6
Correctional Facility	Lowell Correctional Institution	6
Correctional Facility	Lowell Correctional Institution Annex	6
Correctional Facility	Marion Correctional Institution	6
Mental Health		
HPSA Population	Low Income - Marion County	16
Correctional Facility	Lowell Reception Center	6
Correctional Facility	Lowell Correctional Institution Annex	6
Correctional Facility	Marion Correctional Institution	12
Comprehensive Health Center	Heart of Florida Health Center, Inc.	0
Primary Medical Care		
HPSA Population	Low Income - Marion County	17
Correctional Facility	Lowell Reception Center	6
Correctional Facility	Lowell Correctional Institution	3
Correctional Facility	Lowell Correctional Institution Annex	3
Correctional Facility	Marion Correctional Institution	3
Comprehensive Health Center	Heart of Florida Health Center, Inc.	0
Rural Health Center	Dr. Bellam Medical Clinic	0
Medically Underserved Area		
MUA	Marion County-Low Income/Migrant Farm Workers	50.9

* The score represents the HPSA score developed for use by the National Health Service Corps (NHSC) in determining priorities for assignment of clinicians. The scores range from 1 to 26 where the higher the schore the greater the priority.

Source: U.S. Department of Health and Human Services Administration, reports generated by WellFlorida; using the Shortage Areas: HPSA by State & County System; http://www.hrsa.gov (April 16, 2015).

Prepared by: WellFlorida Council, 2015.

MEDICAID DATA

MEDICAID ELIGIBLES

TABLE 134. NUMBER OF MEDICAID ELIGIBLES AND PERCENT OF TOTAL POPULATION BY ZIP CODE, MARION COUNTY AND FLORIDA AS OF DECEMBER OF EACH YEAR, 2009-2013.

Area	Total Population	Medicaid Eligibles	
		Number	Percent
2009			
32113 Citra	6,998	1,406	20.1
32134 Ft. McCoy	11,814	1,582	13.4
32179 Ocklawaha	10,241	1,757	17.2
32195 Weirsdale	5,084	610	12.0
32617 Anthony	4,228	990	23.4
32664 McIntosh	NA	107	---
32681 Orange Lake	NA	1	---
32686 Reddick	7,014	1,094	15.6
34420 Belleview	15,237	3,255	21.4
34431 Dunnellon	8,009	1,000	12.5
34432 Dunnellon	11,856	1,928	16.3
34470 Ocala	20,758	3,744	18.0
34471 Ocala	28,579	4,905	17.2
34472 Ocala	25,204	5,316	21.1
34473 Ocala	14,567	3,755	25.8
34474 Ocala	13,844	2,240	16.2
34475 Ocala	14,958	3,759	25.1
34476 Ocala	17,141	1,706	10.0
34479 Ocala	13,593	2,329	17.1
34480 Ocala	18,908	2,573	13.6
34481 Ocala	16,874	1,281	7.6
34482 Ocala	20,499	3,060	14.9
34488 Silver Springs	9,913	2,510	25.3
34491 Summerfield	29,804	3,557	11.9
Zip Code Total	325,123	54,465	16.8
Marion County	341,870	54,055	15.8
Florida	19,021,613	2,708,723	14.2

NA: Population data was not available for these two zip codes therefore a calculation could not be made.
Source: Agency for Health Care Administration, Medicaid Program Office, Special Report, 2009-2013; ESRI Business Solutions, 2009-2013.
Prepared by: WellFlorida Council, 2015.

TABLE 134 CONT. NUMBER OF MEDICAID ELIGIBLES AND PERCENT OF TOTAL POPULATION BY ZIP CODE, MARION COUNTY AND FLORIDA AS OF DECEMBER OF EACH YEAR, 2009-2013.

Area	Total Population	Medicaid Eligibles	
		Number	Percent
2010			
32113 Citra	7,103	1,586	22.3
32134 Ft. McCoy	11,910	1,692	14.2
32179 Ocklawaha	9,907	1,966	19.8
32195 Weirsdale	5,615	665	11.8
32617 Anthony	4,134	1,013	24.5
32664 McIntosh	NA	132	---
32681 Orange Lake	NA	-	---
32686 Reddick	6,940	1,102	15.9
34420 Belleview	15,317	3,441	22.5
34431 Dunnellon	7,905	1,101	13.9
34432 Dunnellon	12,506	1,987	15.9
34470 Ocala	20,404	4,095	20.1
34471 Ocala	29,004	5,303	18.3
34472 Ocala	24,830	5,787	23.3
34473 Ocala	15,214	4,194	27.6
34474 Ocala	14,771	2,507	17.0
34475 Ocala	14,650	3,768	25.7
34476 Ocala	18,305	1,913	10.5
34479 Ocala	12,931	2,595	20.1
34480 Ocala	18,665	2,884	15.5
34481 Ocala	18,655	1,476	7.9
34482 Ocala	19,598	3,488	17.8
34488 Silver Springs	9,486	2,634	27.8
34491 Summerfield	29,515	3,764	12.8
Zip Code Total	327,365	59,093	18.1
Marion County	343,804	58,711	17.1
Florida	18,917,612	2,953,993	15.6

NA: Population data was not available for these two zip codes therefore a calculation could not be made.

Source: Agency for Health Care Administration, Medicaid Program Office, Special Report, 2009-2013; ESRI Business Solutions, 2009-2013.

Prepared by: WellFlorida Council, 2015.

TABLE 134 CONT. NUMBER OF MEDICAID ELIGIBLES AND PERCENT OF TOTAL POPULATION BY ZIP CODE, MARION COUNTY AND FLORIDA AS OF DECEMBER OF EACH YEAR, 2009-2013.

Area	Total Population	Medicaid Eligibles	
		Number	Percent
2011			
32113 Citra	6,836	1,596	23.3
32134 Ft. McCoy	8,953	1,677	18.7
32179 Ocklawaha	8,132	2,112	26.0
32195 Weirsdale	3,415	703	20.6
32617 Anthony	4,173	1,124	26.9
32664 McIntosh	463	118	25.5
32681 Orange Lake	NA	-	---
32686 Reddick	5,257	1,151	21.9
34420 Belleview	15,838	3,606	22.8
34431 Dunnellon	7,963	1,116	14.0
34432 Dunnellon	12,174	2,104	17.3
34470 Ocala	17,827	4,514	25.3
34471 Ocala	25,494	5,550	21.8
34472 Ocala	27,355	6,308	23.1
34473 Ocala	20,840	4,376	21.0
34474 Ocala	16,056	2,566	16.0
34475 Ocala	11,841	4,013	33.9
34476 Ocala	15,938	2,079	13.0
34479 Ocala	13,085	2,595	19.8
34480 Ocala	19,164	3,072	16.0
34481 Ocala	18,943	1,569	8.3
34482 Ocala	22,648	3,651	16.1
34488 Silver Springs	9,911	2,738	27.6
34491 Summerfield	27,939	4,123	14.8
Zip Code Total	320,245	62,461	19.5
Marion County	334,178	62,892	18.8
Florida	18,895,306	3,176,211	16.8

NA: Population data was not available for this zip code therefore a calculation could not be made.

Source: Agency for Health Care Administration, Medicaid Program Office, Special Report, 2009-2013; ESRI Business Solutions, 2009-2013.

Prepared by: WellFlorida Council, 2015.

TABLE 134 CONT. NUMBER OF MEDICAID ELIGIBLES AND PERCENT OF TOTAL POPULATION BY ZIP CODE, MARION COUNTY AND FLORIDA AS OF DECEMBER OF EACH YEAR, 2009-2013.

Area	Total Population	Medicaid Eligibles	
		Number	Percent
	2012		
32113 Citra	7,585	1,662	21.9
32134 Ft. McCoy	8,146	1,624	19.9
32179 Ocklawaha	8,614	2,152	25.0
32195 Weirsdale	3,285	677	20.6
32617 Anthony	3,886	935	24.1
32664 McIntosh	86	98	114.0
32681 Orange Lake	NA	179	---
32686 Reddick	86	1,207	1,403.5
34420 Belleview	5,273	3,700	70.2
34431 Dunnellon	15,815	1,123	7.1
34432 Dunnellon	7,977	2,088	26.2
34470 Ocala	12,266	4,771	38.9
34471 Ocala	18,455	5,548	30.1
34472 Ocala	25,748	6,550	25.4
34473 Ocala	27,229	5,373	19.7
34474 Ocala	16,900	2,579	15.3
34475 Ocala	16,340	4,245	26.0
34476 Ocala	12,203	2,304	18.9
34479 Ocala	19,730	2,663	13.5
34480 Ocala	12,632	3,274	25.9
34481 Ocala	19,781	1,667	8.4
34482 Ocala	18,938	3,758	19.8
34488 Silver Springs	23,008	2,749	11.9
34491 Summerfield	9,980	4,032	40.4
Zip Code Total	293,963	64,958	22.1
Marion County	336,438	64,999	19.3
Florida	19,016,069	3,347,866	17.6

NA: Population data was not available for this zip code therefore a calculation could not be made.

Source: Agency for Health Care Administration, Medicaid Program Office, Special Report, 2009-2013; ESRI Business Solutions, 2009-2013.

Prepared by: WellFlorida Council, 2015.

TABLE 134 CONT. NUMBER OF MEDICAID ELIGIBLES AND PERCENT OF TOTAL POPULATION BY ZIP CODE, MARION COUNTY AND FLORIDA AS OF DECEMBER OF EACH YEAR, 2009-2013.

Area	Total Population	Medicaid Eligibles	
		Number	Percent
2013			
32113 Citra	7,683	1,668	21.7
32134 Ft. McCoy	8,107	1,691	20.9
32179 Ocklawaha	8,613	2,243	26.0
32195 Weirsdale	3,358	671	20.0
32617 Anthony	3,937	939	23.9
32664 McIntosh	95	96	101.1
32681 Orange Lake	NA	181	---
32686 Reddick	5,101	1,219	23.9
34420 Belleview	15,602	3,770	24.2
34431 Dunnellon	7,878	1,169	14.8
34432 Dunnellon	12,359	2,160	17.5
34470 Ocala	18,400	4,895	26.6
34471 Ocala	25,874	5,657	21.9
34472 Ocala	27,161	6,793	25.0
34473 Ocala	17,174	5,466	31.8
34474 Ocala	16,198	2,674	16.5
34475 Ocala	1,943	4,454	229.2
34476 Ocala	20,295	2,348	11.6
34479 Ocala	12,302	2,774	22.5
34480 Ocala	19,630	3,355	17.1
34481 Ocala	18,272	1,669	9.1
34482 Ocala	22,705	3,766	16.6
34488 Silver Springs	9,953	2,941	29.5
34491 Summerfield	29,000	4,243	14.6
Zip Code Total	311,640	66,842	21.4
Marion County	334,783	66,813	20.0
Florida	19,203,613	3,431,979	17.9

NA: Population data was not available for this zip code therefore a calculation could not be made.

Source: Agency for Health Care Administration, Medicaid Program Office, Special Report, 2009-2013; ESRI Business Solutions, 2009-2013.

Prepared by: WellFlorida Council, 2015.

TABLE 135. NUMBER OF MEDICAID ELIGIBLES AND PERCENT OF TOTAL POPULATION, MARION COUNTY AND FLORIDA AS OF DECEMBER OF EACH YEAR, 2009-2014.

Year	Marion County			Florida		
	Total Population	Number of Eligibles	Percent of Population	Total Population	Number of Eligibles	Percent of Population
All Ages						
2009	330,790	54,055	16.3	18,711,844	2,708,723	14.5
2010	331,314	58,711	17.7	18,820,278	2,953,993	15.7
2011	332,256	62,892	18.9	18,934,175	3,176,211	16.8
2012	334,523	64,990	19.4	19,042,458	3,347,866	17.6
2013	337,975	66,813	19.8	19,318,859	3,431,979	17.8
2014	344,455	73,021	21.2	19,552,248	3,747,147	19.2
0 - 18 Years of Age						
2009	71,150	30,719	43.2	4,406,100	1,545,783	35.1
2010	67,147	32,805	48.9	4,236,078	1,668,504	39.4
2011	66,911	33,843	50.6	4,240,329	1,739,210	41.0
2012	67,177	34,605	51.5	4,265,304	1,817,693	42.6
2013	67,300	35,521	52.8	4,304,919	1,855,249	43.1
2014	67,995	39,922	58.7	4,333,988	2,073,142	47.8
19 - 64 Years of Age						
2009	180,513	17,468	9.7	11,068,810	776,921	7.0
2010	177,866	19,441	10.9	11,269,827	865,743	7.7
2011	178,334	22,105	12.4	11,318,563	989,151	8.7
2012	179,395	23,002	12.8	11,358,461	1,054,319	9.3
2013	181,119	23,763	13.1	11,501,046	1,089,041	9.5
2014	184,466	25,289	13.7	11,615,026	1,161,467	10.0
65+ Years of Age						
2009	79,127	5,868	7.4	3,236,934	386,019	11.9
2010	86,301	6,465	7.5	3,314,373	419,746	12.7
2011	87,011	6,944	8.0	3,375,283	447,850	13.3
2012	87,951	7,383	8.4	3,418,693	475,854	13.9
2013	89,556	7,529	8.4	3,512,894	487,689	13.9
2014	91,994	7,810	8.5	3,603,234	512,538	14.2

Source: Agency for Health Care Administration, Medicaid Program Office, Monthly Reports, 2009-2014; www.FloridaCHARTS.com population query, April 24, 2015.
Prepared by: WellFlorida Council, 2015.

TABLE 136. MEDIAN MONTHLY MEDICAID ENROLLMENT NUMBERS AND RATES PER 100,000 FOR MARION COUNTY AND FLORIDA, 2002-2013.

Year	Marion County		Florida	
	Number	Rate	Number	Rate
2002	35,534	13,065.0	2,102,401.0	12,575.7
2003	34,029	12,125.1	2,056,610.0	12,045.0
2004	36,141	12,407.3	2,144,415.0	12,270.3
2005	40,776	13,439.6	2,216,268.0	12,397.6
2006	40,109	12,718.3	2,186,843.0	11,990.9
2007	38,256	11,790.5	2,109,988.0	11,404.8
2008	52,965	16,090.7	2,637,603.0	14,152.6
2009	53,674	16,226.0	2,678,520.0	14,314.6
2010	59,204	17,869.5	2,995,439.0	15,916.0
2011	61,881	18,624.5	3,128,693.0	16,524.1
2012	NA	NA	NA	NA
2013	70,542	20,872.0	3,611,417.0	18,693.7

The median enrollment in Medicaid is the number where, over 12 months of enrollment, half are more than this number median and half are below this number.
Source: Florida Department of Health, Office of Health Statistics & Assessment, reports generated by WellFlorida; using the Health Resources Available System; http://www.Floridacharts.com; (April 15, 2015).
Prepared by: WellFlorida Council, 2015.

BEDS

TABLE 137. TOTAL ACUTE CARE HOSPITAL BEDS, SPECIALTY BEDS AND ADULT PSYCHIATRIC BEDS AND RATES PER 100,000 POPULATION, MARION COUNTY AND FLORIDA, 2005-2014.

Year	Marion		Florida	
	Number	Rate	Number	Rate
	Acute Care Beds			
2005	691	227.8	48,021	268.6
2006	691	219.1	48,278	266.4
2007	691	213.0	49,200	265.0
2008	691	209.0	49,530	265.8
2009	691	208.9	49,765	266.0
2010	691	208.6	49,875	265.0
2011	691	208.0	49,777	262.9
2012	691	206.6	50,373	264.5
2013	691	204.5	50,934	263.7
2014	691	202.3	50,887	260.3
	Specialty Beds			
2005	46	15.2	9,703	54.3
2006	46	14.6	9,618	52.7
2007	51	15.7	9,624	52.0
2008	88	26.7	10,084	54.1
2009	98	29.6	10,337	55.2
2010	94	28.4	10,409	55.3
2011	94	28.3	10,667	56.3
2012	134	40.1	10,767	56.5
2013	150	44.4	10,945	56.7
2014	160	46.8	11,134	57.0
	Adult Psychiatric			
2005	15	4.9	3,182	17.8
2006	15	4.8	3,211	17.6
2007	15	4.6	3,225	17.4
2008	35	10.6	3,284	17.6
2009	57	17.2	3,286	17.6
2010	53	16.0	3,459	18.4
2011	53	16.0	3,714	19.6
2012	53	15.8	3,736	19.6
2013	69	20.4	3,862	20.0
2014	69	20.2	3,968	20.3

Source: Florida Department of Health, Office of Health Statistics & Assessment, reports generated by WellFlorida; using the Health Indicators System; http://www.Floridacharts.com; (April 15, 2015).
Prepared by: WellFlorida Council, 2015.

TABLE 138. TOTAL NURSING HOME BEDS AND RATES PER 100,000 POPULATION, MARION COUNTY AND FLORIDA, 2005-2014.

Year	Marion		Florida	
	Number	Rate	Number	Rate
2005	1,372	452.2	82,812	463.2
2006	1,372	435.1	82,585	452.8
2007	1,372	422.8	82,469	445.8
2008	1,372	416.8	82,318	441.7
2009	1,372	414.8	82,538	441.1
2010	1,372	414.1	86,100	457.5
2011	1,372	412.9	82,932	438.0
2012	1,372	410.1	83,157	436.7
2013	1,372	406.0	83,419	431.8
2014	1,372	401.6	83,414	426.7

Source: Florida Department of Health, Office of Health Statistics & Assessment, reports generated by WellFlorida; using the Health Indicators System; http://www.Floridacharts.com; (April 15, 2015).
Prepared by: WellFlorida Council, 2015.

PHYSICIANS

TABLE 139. THE RATE OF PHYSICIANS BY TYPE PER 100,000 POPULATION, MARION COUNTY AND FLORIDA, FISCAL YEARS 2008-09 – 2013-14.

Type of Physician	2008-09	2009-10	2010-11	2011-12	2012-13	2013-14
	Marion County					
Family Practice Physicians	11.9	14.2	19.6	19.9	20.6	20.7
Internists	32.2	27.5	36.5	39.1	40.1	41.1
OB/GYN	5.2	4.8	4.8	4.8	4.5	5.0
Pediatricians	7.9	6.1	8.5	7.8	7.5	8.6
Total Physicians	161.3	158.7	179.6	185.4	184.7	187.6
	Florida					
Family Practice Physicians	16.5	16.7	23.5	23.9	24	25.5
Internists	41.3	35.7	46.7	48.1	49.3	51.8
OB/GYN	8.7	6.8	9.7	9.8	9.9	9.9
Pediatricians	16.7	13.0	20.9	21.3	19.5	23
Total Physicians	227.0	227.5	255.6	260.2	265.7	275.7

Source: Florida Department of Health, Office of Health Statistics & Assessment, reports generated by WellFlorida; using the Health Indicators System; http://www.Floridacharts.com; (April 15, 2015).
Prepared by: WellFlorida Council, 2015.

DENTISTS/DENTAL CARE

TABLE 140. NUMBER AND RATE OF DENTISTS PER 100,000 POPULATION, MARION COUNTY AND FLORIDA, 2004-2014.

Fiscal Year	Marion		Florida	
	Number	Rate	Number	Rate
2004-05	106	36.4	9,212	52.7
2005-06	102	33.6	9,214	51.5
2006-07	113	35.8	9,605	52.7
2007-08	125	38.5	9,574	51.8
2008-09	131	39.8	9,845	52.8
2009-10	120	36.3	9,860	52.7
2010-11	132	39.8	10,048	53.4
2011-12	122	36.7	10,118	53.4
2012-13	127	38.0	10,443	54.8
2013-14	126	37.3	10,396	53.8

Source: Florida Department of Health, Office of Health Statistics & Assessment, reports generated by WellFlorida; using the Health Indicators System; http://www.Floridacharts.com; (April 15, 2015).
Prepared by: WellFlorida Council, 2015.

TABLE 141. ACCESS TO DENTAL CARE BY LOW INCOME PERSONS, NUMBER AND PERCENTAGES OF POPULATION BELOW POVERTY, MARION COUNTY AND FLORIDA, 2003-2012.

Year	Marion		Florida	
	Number	Rate	Number	Rate
2003	5,433	14.6	530,964	24.7
2004	5,770	14.9	561,529	25.5
2005	7,614	18.9	568,055	25.2
2006	9,069	21.8	561,878	24.4
2007	9,825	23.0	599,086	25.6
2008	10,619	24.6	675,574	28.7
2009	12,412	28.7	689,062	29.3
2010	12,785	29.6	855,656	36.4
2011	9,856	17.3	742,484	23.4
2012	13,309	21.9	808,489	24.9

Source: Florida Department of Health, Office of Health Statistics & Assessment, reports generated by WellFlorida; using the Health Indicators System; http://www.Floridacharts.com; (April 15, 2015).
Prepared by: WellFlorida Council, 2015.

HOSPITALIZATIONS

TABLE 142. TOTAL NUMBER AND PERCENT OF DISCHARGES AND PATIENT DAYS BY ZIP CODE FOR MARION COUNTY RESIDENTS AND FLORIDA, CALENDAR YEARS, 2009-2013.

Area	Discharges	Percent of Discharges	Patient Days	Percent of Patient	ALOS *
2009					
32113 Citra	976	2.0	4,991	2.2	5.1
32133 East Lake Weir	33	0.1	121	0.1	3.7
32134 Ft. McCoy	1,377	2.8	6,547	2.9	4.8
32179 Ocklawaha	1,303	2.6	5,936	2.6	4.6
32195 Weirsdale	553	1.1	2,464	1.1	4.5
32617 Anthony	691	1.4	3,067	1.3	4.4
32664 McIntosh	102	0.2	441	0.2	4.3
32681 Orange Lake	133	0.3	507	0.2	3.8
32686 Reddick	874	1.8	4,298	1.9	4.9
34420 Belleview	2,458	4.9	11,191	4.9	4.6
34431 Dunnellon	1,093	2.2	4,972	2.2	4.5
34432 Dunnellon	2,006	4.0	9,978	4.4	5.0
34470 Ocala	3,194	6.4	14,978	6.6	4.7
34471 Ocala	3,907	7.8	18,461	8.1	4.7
34472 Ocala	3,596	7.2	15,179	6.7	4.2
34473 Ocala	2,067	4.1	9,411	4.1	4.6
34474 Ocala	3,517	7.0	15,605	6.8	4.4
34475 Ocala	1,959	3.9	8,931	3.9	4.6
34476 Ocala	3,211	6.4	14,568	6.4	4.5
34479 Ocala	1,938	3.9	8,832	3.9	4.6
34480 Ocala	2,067	4.1	8,942	3.9	4.3
34481 Ocala	3,320	6.6	15,336	6.7	4.6
34482 Ocala	2,851	5.7	12,789	5.6	4.5
34488 Silver Springs	2,007	4.0	9,853	4.3	4.9
34491 Summerfield	4,696	9.4	20,465	9.0	4.4
Zip Code Total	49,929	100.0	227,863	100.0	4.6
Marion County	49,929	2.0	227,863	1.9	4.6
Florida	2,514,758		11,900,910		4.7

* ALOS is the average length of stay.
Source: Agency for Health Care Administration Detailed Discharge Data, 2009-2013.
Prepared by: WellFlorida Council, 2015.

TABLE 142 CONT . TOTAL NUMBER AND PERCENT OF DISCHARGES AND PATIENT DAYS BY ZIP CODE FOR MARION COUNTY RESIDENTS AND FLORIDA, CALENDAR YEARS 2009-2013.

Area	Discharges	Percent of Discharges	Patient Days	Percent of Patient	ALOS *
2010					
32113 Citra	939	1.9	4,140	1.9	4.4
32133 East Lake Weir	25	0.1	98	0.0	3.9
32134 Ft. McCoy	1,320	2.7	6,338	2.9	4.8
32179 Ocklawaha	1,344	2.8	6,390	2.9	4.8
32195 Weirsdale	559	1.2	2,452	1.1	4.4
32617 Anthony	618	1.3	3,003	1.4	4.9
32664 McIntosh	102	0.2	817	0.4	8.0
32681 Orange Lake	149	0.3	712	0.3	4.8
32686 Reddick	867	1.8	3,828	1.7	4.4
34420 Belleview	2,359	4.9	10,914	4.9	4.6
34431 Dunnellon	1,017	2.1	4,590	2.1	4.5
34432 Dunnellon	1,911	4.0	8,783	4.0	4.6
34470 Ocala	3,187	6.6	15,554	7.0	4.9
34471 Ocala	4,120	8.5	18,266	8.3	4.4
34472 Ocala	3,596	7.4	16,440	7.4	4.6
34473 Ocala	1,978	4.1	9,438	4.3	4.8
34474 Ocala	2,665	5.5	12,114	5.5	4.5
34475 Ocala	1,949	4.0	9,094	4.1	4.7
34476 Ocala	3,181	6.6	14,874	6.7	4.7
34479 Ocala	1,874	3.9	8,496	3.8	4.5
34480 Ocala	2,014	4.2	8,308	3.8	4.1
34481 Ocala	3,355	6.9	15,447	7.0	4.6
34482 Ocala	2,740	5.7	11,827	5.4	4.3
34488 Silver Springs	1,898	3.9	9,241	4.2	4.9
34491 Summerfield	4,609	9.5	19,897	9.0	4.3
Zip Code Total	48,376	100.0	221,061	100.0	4.6
Marion County	48,376	1.9	221,061	1.8	4.6
Florida	2,544,957		12,342,698		4.8

* ALOS is the average length of stay.
Source: Agency for Health Care Administration Detailed Discharge Data, 2009-2013.
Prepared by: WellFlorida Council, 2015.

TABLE 142 CONT . TOTAL NUMBER AND PERCENT OF DISCHARGES AND PATIENT DAYS BY ZIP CODE FOR MARION COUNTY RESIDENTS AND FLORIDA, CALENDAR YEARS 2009-2013.

Area	Discharges	Percent of Discharges	Patient Days	Percent of Patient	ALOS *
2011					
32113 Citra	779	1.6	3,483	1.6	4.5
32133 East Lake Weir	17	0.0	48	0.0	2.8
32134 Ft. McCoy	1,306	2.8	6,425	2.9	4.9
32179 Ocklawaha	1,352	2.9	6,000	2.7	4.4
32195 Weirsdale	531	1.1	2,487	1.1	4.7
32617 Anthony	697	1.5	3,479	1.6	5.0
32664 McIntosh	102	0.2	481	0.2	4.7
32681 Orange Lake	105	0.2	556	0.3	5.3
32686 Reddick	775	1.6	4,170	1.9	5.4
34420 Belleview	2,383	5.0	10,544	4.8	4.4
34431 Dunnellon	1,026	2.2	4,703	2.1	4.6
34432 Dunnellon	1,941	4.1	9,735	4.4	5.0
34470 Ocala	3,056	6.4	14,425	6.5	4.7
34471 Ocala	4,035	8.5	20,129	9.1	5.0
34472 Ocala	3,496	7.4	16,380	7.4	4.7
34473 Ocala	2,122	4.5	9,848	4.4	4.6
34474 Ocala	2,468	5.2	11,500	5.2	4.7
34475 Ocala	1,882	4.0	9,242	4.2	4.9
34476 Ocala	3,206	6.8	14,566	6.6	4.5
34479 Ocala	1,762	3.7	8,026	3.6	4.6
34480 Ocala	1,980	4.2	8,225	3.7	4.2
34481 Ocala	3,292	6.9	15,489	7.0	4.7
34482 Ocala	2,648	5.6	11,958	5.4	4.5
34488 Silver Springs	1,908	4.0	9,449	4.3	5.0
34491 Summerfield	4,536	9.6	20,522	9.2	4.5
Zip Code Total	47,405	100.0	221,870	100.0	4.7
Marion County	47,405	1.9	221,870	1.8	4.7
Florida	2,558,034		12,410,973		4.9

* ALOS is the average length of stay.
Source: Agency for Health Care Administration Detailed Discharge Data, 2009-2013.
Prepared by: WellFlorida Council, 2015.

TABLE 142 CONT . TOTAL NUMBER AND PERCENT OF DISCHARGES AND PATIENT DAYS BY ZIP CODE FOR MARION COUNTY RESIDENTS AND FLORIDA, CALENDAR YEARS 2009-2013.

Area	Discharges	Percent of Discharges	Patient Days	Percent of Patient	ALOS *
2012					
32113 Citra	953	2.0	4,861	2.1	5.1
32133 East Lake Weir	18	0.0	75	0.0	4.2
32134 Ft. McCoy	1,307	2.7	6,829	3.0	5.2
32179 Ocklawaha	1,350	2.8	6,382	2.8	4.7
32195 Weirsdale	585	1.2	2,838	1.2	4.9
32617 Anthony	639	1.3	3,318	1.4	5.2
32664 McIntosh	97	0.2	558	0.2	5.8
32681 Orange Lake	93	0.2	458	0.2	4.9
32686 Reddick	839	1.7	3,817	1.7	4.5
34420 Belleview	2,474	5.1	11,127	4.8	4.5
34431 Dunnellon	1,024	2.1	4,723	2.1	4.6
34432 Dunnellon	1,965	4.1	9,651	4.2	4.9
34470 Ocala	3,160	6.5	15,171	6.6	4.8
34471 Ocala	4,060	8.4	20,151	8.8	5.0
34472 Ocala	3,661	7.6	16,286	7.1	4.4
34473 Ocala	2,163	4.5	10,317	4.5	4.8
34474 Ocala	2,560	5.3	12,236	5.3	4.8
34475 Ocala	2,042	4.2	9,929	4.3	4.9
34476 Ocala	3,098	6.4	14,307	6.2	4.6
34479 Ocala	1,714	3.5	7,979	3.5	4.7
34480 Ocala	2,175	4.5	10,867	4.7	5.0
34481 Ocala	3,312	6.8	15,032	6.5	4.5
34482 Ocala	2,736	5.7	13,022	5.7	4.8
34488 Silver Springs	1,825	3.8	8,842	3.8	4.8
34491 Summerfield	4,534	9.4	21,004	9.1	4.6
Zip Code Total	48,384	100.0	229,780	100.0	4.7
Marion County	48,384	1.9	229,780	1.9	4.7
Florida	2,571,322		12,408,865		4.8

* ALOS is the average length of stay.
Source: Agency for Health Care Administration Detailed Discharge Data, 2009-2013.
Prepared by: WellFlorida Council, 2015.

TABLE 142 CONT . TOTAL NUMBER AND PERCENT OF DISCHARGES AND PATIENT DAYS BY ZIP CODE FOR MARION COUNTY RESIDENTS AND FLORIDA, CALENDAR YEARS 2009-2013.

Area	Discharges	Percent of Discharges	Patient Days	Percent of Patient	ALOS *
2013					
32113 Citra	937	1.9	4,767	2.0	5.1
32133 East Lake Weir	21	0.0	117	0.0	5.6
32134 Ft. McCoy	1,251	2.6	6,536	2.8	5.2
32179 Ocklawaha	1,375	2.8	6,961	3.0	5.1
32195 Weirsdale	510	1.0	2,387	1.0	4.7
32617 Anthony	666	1.4	3,184	1.4	4.8
32664 McIntosh	109	0.2	542	0.2	5.0
32681 Orange Lake	103	0.2	496	0.2	4.8
32686 Reddick	827	1.7	4,038	1.7	4.9
34420 Belleview	2,420	5.0	11,527	4.9	4.8
34431 Dunnellon	1,078	2.2	5,270	2.2	4.9
34432 Dunnellon	1,846	3.8	8,357	3.6	4.5
34470 Ocala	3,289	6.7	16,705	7.1	5.1
34471 Ocala	4,119	8.5	20,890	8.9	5.1
34472 Ocala	3,577	7.3	17,373	7.4	4.9
34473 Ocala	2,254	4.6	11,085	4.7	4.9
34474 Ocala	2,542	5.2	12,348	5.3	4.9
34475 Ocala	2,057	4.2	9,949	4.2	4.8
34476 Ocala	3,278	6.7	15,495	6.6	4.7
34479 Ocala	1,744	3.6	8,070	3.4	4.6
34480 Ocala	2,173	4.5	10,037	4.3	4.6
34481 Ocala	3,392	7.0	16,416	7.0	4.8
34482 Ocala	2,793	5.7	13,065	5.6	4.7
34488 Silver Springs	1,840	3.8	8,704	3.7	4.7
34491 Summerfield	4,544	9.3	20,856	8.9	4.6
Zip Code Total	48,745	100.0	235,175	100.0	4.8
Marion County	48,745	1.9	235,175	1.9	4.8
Florida	2,571,249		12,485,266		4.9

* ALOS is the average length of stay.
Source: Agency for Health Care Administration Detailed Discharge Data, 2009-2013.
Prepared by: WellFlorida Council, 2015.

TABLE 143. TOTAL NUMBER AND PERCENT OF DISCHARGES AND PATIENT DAYS BY PAYOR SOURCE, MARION COUNTY AND FLORIDA, CALENDAR YEARS 2009-2013.

Payor	Marion County				Florida			
	Discharges		Patient Days		Discharges		Patient Days	
	Number	Percent	Number	Percent	Number	Percent	Number	Percent
2009								
Medicare	23,890	47.8	121,400	53.3	1,059,175	42.1	5,790,118	48.7
Medicaid	9,475	19.0	38,929	17.1	497,075	19.8	2,229,099	18.7
Private Insurance	11,777	23.6	48,076	21.1	667,378	26.5	2,661,084	22.4
VA/Champus	615	1.2	3,006	1.3	39,782	1.6	162,315	1.4
Self Pay/ Charity	3,441	6.9	13,793	6.1	205,672	8.2	806,924	6.8
All Others *	731	1.5	2,659	1.2	45,676	1.8	251,370	2.1
Total	49,929	100.0	227,863	100.0	2,514,758	100.0	11,900,910	100.0
2010								
Medicare	23,994	49.6	120,229	54.4	1,116,770	43.9	6,246,085	50.6
Medicaid	9,108	18.8	36,091	16.3	523,309	20.6	2,354,786	19.1
Insurance	10,128	20.9	41,277	18.7	607,877	23.9	2,452,837	19.9
VA/Tri-Care **	820	1.7	3,538	1.6	43,268	1.7	184,559	1.5
Self Pay/Non Payment **	3,483	7.2	13,866	6.3	199,262	7.8	778,994	6.3
All Others ***	843	1.7	6,060	2.7	54,471	2.1	325,437	2.6
Total	48,376	100.0	221,061	100.0	2,544,957	100.0	12,342,698	100.0
2011								
Medicare	24,369	51.4	124,857	56.3	1,145,796	44.8	6,337,906	51.1
Medicaid	8,963	18.9	36,298	16.4	533,165	20.8	2,408,929	19.4
Private Insurance	9,107	19.2	37,572	16.9	574,925	22.5	2,331,302	18.8
VA/Tri-Care **	878	1.9	3,968	1.8	47,238	1.8	197,018	1.6
Self Pay/Non Payment **	3,359	7.1	13,305	6.0	204,681	8.0	797,058	6.4
All Others ***	729	1.5	5,870	2.6	52,229	2.0	338,760	2.7
Total	47,405	100.0	221,870	100.0	2,558,034	100.0	12,410,973	100.0

* All Others include Workers Compensation, Other State/Local Government, Other and KidCare.
** In 2010 several codes changed names: Champus changed to Tri-Care and Charity changed to Non Payment.
*** All Others include Workers Compensation, Other State/Local Government, Other and KidCare and Commercial Liability Coverage.
Source: Agency for Health Care Administration Detailed Discharge Data, 2009-2013.
Prepared by: WellFlorida Council, 2015.

TABLE 143 CONT. TOTAL NUMBER AND PERCENT OF DISCHARGES AND PATIENT DAYS BY PAYOR SOURCE, MARION COUNTY AND FLORIDA, CALENDAR YEARS 2009-2013.

Payor	Marion County				Florida			
	Discharges		Patient Days		Discharges		Patient Days	
	Number	Percent	Number	Percent	Number	Percent	Number	Percent
2012								
Medicare	24,718	51.1	126,332	55.0	1,159,741	45.1	6,337,313	51.1
Medicaid	9,082	18.8	37,983	16.5	543,878	21.2	2,456,231	19.8
Private Insurance	9,401	19.4	41,274	18.0	561,811	21.8	2,283,849	18.4
VA/Tri-Care **	878	1.8	4,419	1.9	48,519	1.9	206,422	1.7
Self Pay/Non Payment **	3,475	7.2	14,195	6.2	209,555	8.1	817,829	6.6
All Others ***	830	1.7	5,577	2.4	47,818	1.9	307,221	2.5
Total	48,384	100.0	229,780	100.0	2,571,322	100.0	12,408,865	100.0
2013								
Medicare	24,609	50.5	129,830	55.2	1,156,283	45.0	6,363,740	51.0
Medicaid	9,305	19.1	39,863	17.0	553,385	21.5	2,517,547	20.2
Private Insurance	9,706	19.9	43,939	18.7	552,953	21.5	2,264,153	18.1
VA/Tri-Care **	936	1.9	3,969	1.7	49,256	1.9	211,039	1.7
Self Pay/Non Payment **	3,576	7.3	14,886	6.3	213,458	8.3	841,891	6.7
All Others ***	613	1.3	2,688	1.1	45,914	1.8	286,896	2.3
Total	48,745	100.0	235,175	100.0	2,571,249	100.0	12,485,266	100.0

* All Others include Workers Compensation, Other State/Local Government, Other and KidCare.
** In 2010 several codes changed names: Champus changed to Tri-Care and Charity changed to Non Payment.
*** All Others include Workers Compensation, Other State/Local Government, Other and KidCare and Commercial Liability Coverage.
Source: Agency for Health Care Administration Detailed Discharge Data, 2009-2013.
Prepared by: WellFlorida Council, 2015.

TABLE 144. NUMBER OF DISCHARGES AND PATIENT DAYS FOR THE TOP LEADING MS-DRGS PER YEAR, MARION COUNTY, CALENDAR YEARS, 2009-2013.

Medicare Severity Diagnosis-Related Group (MS-DRG)	Discharges	Patient Days	ALOS *
2009			
Normal Newborn (795)	2,496	5,662	2.3
Vaginal Delivery W/O Complicating Diagnoses (775)	2,124	4,734	2.2
Major Joint Replacement or Reattachment of Lower Extremity without MCC (470)	1,398	4,637	3.3
Circulatory disorders except AMI, w card cath w/o MCC (287)	1,222	3,350	2.7
Psychoses (885)	1,118	8,148	7.3
Esophagitis, Gastroent & Mis Digestive Disorders W/O MCC (392)	966	3,066	3.2
Chest Pain (313)	928	1,828	2.0
Percutaneous Cardiovascular Procedure with Drug-Eluting Stent without MCC (247)	905	1,881	2.1
Septicemia or Severe Sepsis without Mechanical Ventilation 96+ Hours with MCC(871)	783	6,100	7.8
Cesarean Section without CC/MCC (766)	714	1,975	2.8
All Others	37,275	186,482	5.0
Total	49,929	227,863	4.6
2010			
Normal Newborn (795)	2,391	5,440	2.3
Vaginal Delivery W/O Complicating Diagnoses (775)	1,972	4,472	2.3
Major Joint Replacement or Reattachment of Lower Extremity without MCC (470)	1,378	4,496	3.3
Psychoses (885)	1,234	8,584	7.0
Esophagitis, Gastroent & Mis Digestive Disorders W/O MCC (392)	1,023	3,226	3.2
Circulatory disorders except AMI, w card cath w/o MCC (287)	866	2,315	2.7
Septicemia or Severe Sepsis without Mechanical Ventilation 96+ Hours with MCC(871)	799	5,553	6.9
Heart Failure and Shock with MCC (291)	692	3,790	5.5
Percutaneous Cardiovascular Procedure with Drug-Eluting Stent without MCC (247)	672	1,381	2.1
Cesarean Section without CC/MCC (766)	648	1,817	2.8
All Others	36,701	179,987	4.9
Total	48,376	221,061	4.6

* ALOS is the average length of stay.
Source: Agency for Health Care Administration Detailed Discharge Data, 2009-2013.
Prepared by: WellFlorida Council, 2015.

TABLE 144 CONT. NUMBER OF DISCHARGES AND PATIENT DAYS FOR THE TOP LEADING MS-DRGS PER YEAR, MARION COUNTY, CALENDAR YEARS 2009-2013.

Medicare Severity Diagnosis-Related Group (MS-DRG)	Discharges	Patient Days	ALOS *
2011			
Normal Newborn (795)	2,201	4,942	2.2
Vaginal Delivery W/O Complicating Diagnoses (775)	2,034	4,580	2.3
Major Joint Replacement or Reattachment of Lower Extremity without MCC (470)	1,423	4,603	3.2
Psychoses (885)	1,417	10,688	7.5
Septicemia or Severe Sepsis without Mechanical Ventilation 96+ Hours with MCC(871)	924	6,614	7.2
Esophagitis, Gastroent & Mis Digestive Disorders W/O MCC (392)	916	2,906	3.2
Circulatory disorders except AMI, w card cath w/o MCC (287)	848	2,058	2.4
Cellulitis w/o MCC (603)	697	3,070	4.4
Cesarean Section without CC/MCC (766)	627	1,752	2.8
Heart Failure and Shock with MCC (291)	623	3,609	5.8
All Others	35,695	177,048	5.0
Total	47,405	221,870	4.7
2012			
Normal Newborn (795)	2,079	4,697	2.3
Vaginal Delivery W/O Complicating Diagnoses (775)	1,911	4,217	2.2
Psychoses (885)	1,531	10,520	6.9
Major Joint Replacement or Reattachment of Lower Extremity without MCC (470)	1,363	4,374	3.2
Septicemia or Severe Sepsis without Mechanical Ventilation 96+ Hours with MCC(871)	1,024	7,560	7.4
Esophagitis, Gastroent & Mis Digestive Disorders W/O MCC (392)	1,013	3,186	3.1
Circulatory disorders except AMI, w card cath w/o MCC (287)	827	2,204	2.7
Cellulitis w/o MCC (603)	717	3,349	4.7
Simple Pneumonia and Pleurisy with MCC (193)	655	3,923	6.0
Cesarean Section without CC/MCC (766)	645	1,929	3.0
All Others	36,619	183,821	5.0
Total	48,384	229,780	4.7

* ALOS is the average length of stay.
Source: Agency for Health Care Administration Detailed Discharge Data, 2009-2013.
Prepared by: WellFlorida Council, 2015.

TABLE 144 CONT. NUMBER OF DISCHARGES AND PATIENT DAYS FOR THE TOP LEADING MS-DRGS PER YEAR, MARION COUNTY, CALENDAR YEARS 2009-2013.

Medicare Severity Diagnosis-Related Group (MS-DRG)	Discharges	Patient Days	ALOS *
2013			
Vaginal Delivery W/O Complicating Diagnoses (775)	1,916	4,186	2.2
Normal Newborn (795)	1,764	3,887	2.2
Psychoses (885)	1,493	9,968	6.7
Major Joint Replacement or Reattachment of Lower Extremity without MCC (470)	1,458	4,613	3.2
Esophagitis, Gastroent & Mis Digestive Disorders W/O MCC (392)	1,050	3,262	3.1
Septicemia or Severe Sepsis without Mechanical Ventilation 96+ Hours with MCC(871)	1,042	7,427	7.1
Neonate with other significant problems (794)	788	2,141	2.7
Circulatory disorders except AMI, w card cath w/o MCC (287)	743	1,825	2.5
Rehabilitation with CC/MCC (945)	658	9,070	13.8
Cellulitis w/o MCC (603)	655	2,911	4.4
All Others	37,178	185,885	5.0
Total	48,745	235,175	4.8

* ALOS is the average length of stay.
Source: Agency for Health Care Administration Detailed Discharge Data, 2009-2013.
Prepared by: WellFlorida Council, 2015.

AVOIDABLE DISCHARGES

TABLE 145. NUMBER OF AVOIDABLE DISCHARGES AND RATES PER 1,000 POPULATION 0-64 YEARS OF AGE BY ZIP CODE, MARION COUNTY AND FLORIDA, 2009-2013.

Area	Average Population 0-64 Years of Age	Total Avoidable Discharges	Average Discharges	Rate Per 1,000 Population
2009-2011				
32113 Citra	5,868	311	104	17.7
32134 Ft. McCoy	8,234	328	109	13.3
32179 Ocklawaha	7,309	378	126	17.2
32195 Weirsdale	3,508	193	64	18.3
32617 Anthony	3,604	173	58	16.0
32664 McIntosh	NA	21	7	NA
32681 Orange Lake	NA	48	16	NA
32686 Reddick	5,391	282	94	17.4
34420 Belleview	12,038	502	167	13.9
34431 Dunnellon	5,489	166	55	10.1
34432 Dunnellon	7,425	317	106	14.2
34470 Ocala	15,321	646	215	14.1
34471 Ocala	22,429	903	301	13.4
34472 Ocala	20,831	805	268	12.9
34473 Ocala	12,584	448	149	11.9
34474 Ocala	11,317	512	171	15.1
34475 Ocala	12,117	692	231	19.0
34476 Ocala	8,889	438	146	16.4
34479 Ocala	11,181	464	155	13.8
34480 Ocala	15,999	499	166	10.4
34481 Ocala	7,649	300	100	13.1
34482 Ocala	16,775	578	193	11.5
34488 Silver Springs	7,446	521	174	23.3
34491 Summerfield	19,817	804	268	13.5
Zip Code Total	241,341	10,329	3,443	14.3
Marion County	260,382	10,329	3,443	13.2
Florida	15,546,889	652,695	217,565	14.0

NA: Population data was not available for these two zip codes therefore a calculation could not be made.
Source: Agency for Health Care Administration, Discharge Data, 2009-2013; ESRI Business Solutions, 2009-2013.
Prepared by: WellFlorida Council, 2015.

TABLE 145 CONT . NUMBER OF AVOIDABLE DISCHARGES AND RATE PER 1,000 POPULATION 0 - 64 YEARS OF AGE BY ZIP CODE, MARION COUNTY AND FLORIDA, 2009-2013.

Area	Average Population 0-64 Years of Age	Total Avoidable Discharges	Average Discharges	Rate Per 1,000 Population
2010-2012				
32113 Citra	5,951	293	98	16.4
32134 Ft. McCoy	7,199	318	106	14.7
32179 Ocklawaha	6,901	392	131	18.9
32195 Weirsdale	2,954	198	66	22.3
32617 Anthony	3,457	171	57	16.5
32664 McIntosh	NA	20	7	NA
32681 Orange Lake	NA	42	14	NA
32686 Reddick	4,848	262	87	18.0
34420 Belleview	12,135	542	181	14.9
34431 Dunnellon	5,485	170	57	10.3
34432 Dunnellon	7,989	303	101	12.6
34470 Ocala	14,693	630	210	14.3
34471 Ocala	21,467	917	306	14.2
34472 Ocala	21,416	826	275	12.9
34473 Ocala	13,309	441	147	11.0
34474 Ocala	12,351	467	156	12.6
34475 Ocala	11,340	698	233	20.5
34476 Ocala	10,223	416	139	13.6
34479 Ocala	10,824	443	148	13.6
34480 Ocala	16,351	483	161	9.8
34481 Ocala	7,931	326	109	13.7
34482 Ocala	17,317	581	194	11.2
34488 Silver Springs	7,437	520	173	23.3
34491 Summerfield	18,542	795	265	14.3
Zip Code Total	240,265	10,254	3,418	14.2
Marion County	249,190	10,254	3,418	13.7
Florida	15,547,621	651,686	217,229	14.0

NA: Population data was not available for these two zip codes therefore a calculation could not be made.
Source: Agency for Health Care Administration, Discharge Data, 2009-2013; ESRI Business Solutions, 2009-2013.
Prepared by: WellFlorida Council, 2015.

TABLE 145 CONT . NUMBER OF AVOIDABLE DISCHARGES AND RATE PER 1,000 POPULATION 0 - 64 YEARS OF AGE BY ZIP CODE, MARION COUNTY AND FLORIDA, 2009-2013.

Area	Average Population 0-64 Years of Age	Total Avoidable Discharges	Average Discharges	Rate Per 1,000 Population
2011-2013				
32113 Citra	6,032	312	104	17.2
32134 Ft. McCoy	6,124	311	104	16.9
32179 Ocklawaha	6,584	391	130	19.8
32195 Weirsdale	2,268	177	59	26.0
32617 Anthony	3,346	173	58	17.2
32664 McIntosh	167	21	7	41.9
32681 Orange Lake	NA	36	12	NA
32686 Reddick	4,272	254	85	19.8
34420 Belleview	12,191	579	193	15.8
34431 Dunnellon	5,501	163	54	9.9
34432 Dunnellon	8,486	295	98	11.6
34470 Ocala	14,142	696	232	16.4
34471 Ocala	20,405	894	298	14.6
34472 Ocala	22,266	858	286	12.8
34473 Ocala	14,033	495	165	11.8
34474 Ocala	13,133	504	168	12.8
34475 Ocala	10,568	717	239	22.6
34476 Ocala	11,513	457	152	13.2
34479 Ocala	10,575	438	146	13.8
34480 Ocala	16,731	528	176	10.5
34481 Ocala	7,890	357	119	15.1
34482 Ocala	17,981	574	191	10.6
34488 Silver Springs	7,521	515	172	22.8
34491 Summerfield	17,141	754	251	14.7
Zip Code Total	238,870	10,499	3,500	14.7
Marion County	246,201	10,499	3,500	14.2
Florida	15,616,914	657,658	219,219	14.0

NA: Population data was not available for this zip code therefore a calculation could not be made.

Source: Agency for Health Care Administration, Discharge Data, 2009-2013; ESRI Business Solutions, 2009-2013.

Prepared by: WellFlorida Council, 2015.

TABLE 146. TOTAL NUMBER AND PERCENT OF AVOIDABLE DISCAHRGES AND PATIENT DAYS BY PAYOR SOURCE FOR < 65 YEARS OF AGE, MARION COUNTY AND FLORIDA, CALENDAR YEARS, 2009-2013.

Payor	Discharges		Patient Days	
	Number	Percent	Number	Percent
Marion County - 2009				
Medicare	762	21.8	4,347	26.6
Medicaid	1,078	30.9	4,844	29.7
Private Insurance	889	25.5	3,919	24.0
VA/Champus	76	2.2	386	2.4
Self Pay/Charity	603	17.3	2,506	15.4
All Others *	80	2.3	319	2.0
Total	3,488	100.0	16,321	100.0
Florida - 2009				
Medicare	40,501	18.3	217,037	22.4
Medicaid	62,236	28.1	278,280	28.7
Private Insurance	69,064	31.2	281,169	29.0
VA/Champus	4,876	2.2	20,073	2.1
Self Pay/Charity	38,296	17.3	144,190	14.9
All Others *	6,256	2.8	28,163	2.9
Total	221,229	100.0	968,912	100.0
Marion County - 2010				
Medicare	841	23.9	4,361	26.9
Medicaid	1,025	29.1	4,454	27.5
Private Insurance	858	24.3	3,969	24.5
VA/Tricare **	89	2.5	411	2.5
Self Pay/Non Payment **	633	18.0	2,497	15.4
All Others ***	79	2.2	494	3.1
Total	3,525	100.0	16,186	100.0
Florida - 2010				
Medicare	41,852	19.1	222,475	23.3
Medicaid	66,911	30.5	295,775	31.0
Private Insurance	61,244	27.9	249,475	26.1
VA/Tricare **	4,951	2.3	21,367	2.2
Self Pay/Non Payment **	37,571	17.1	136,046	14.2
All Others ***	6,679	3.0	29,923	3.1
Total	219,208	100.0	955,061	100.0

* All Others include Workers Compensation, Other State/Local Government, Other and KidCare.
** In 2010 several codes changed, Champus became TriCare and Charity became non payment.
*** All Others include Workers Compensation, Other State/Local Government, Other, KidCare and Commercial Liability Coverage.
Source: Agency for Health Care Administration Detailed Discharge Data, 2009-2013.
Prepared by: WellFlorida Council, 2015.

TABLE 146 CONT. TOTAL NUMBER AND PERCENT OF AVOIDABLE DISCHARGES AND PATIENT DAYS BY PAYOR SOURCE FOR < 65 YEARS OF AGE, MARION COUNTY AND FLORIDA, CALENDAR YEARS 2009-2013.

Payor	Discharges		Patient Days	
	Number	Percent	Number	Percent
Marion County - 2011				
Medicare	819	24.7	4,516	30.3
Medicaid	973	29.3	4,010	26.9
Private Insurance	735	22.2	3,270	21.9
VA/Tricare **	95	2.9	427	2.9
Self Pay/Non Payment **	627	18.9	2,426	16.3
All Others ***	67	2.0	255	1.7
Total	3,316	100.0	14,904	100.0
Florida - 2011				
Medicare	43,089	20.3	221,796	24.3
Medicaid	66,033	31.1	289,304	31.7
Private Insurance	55,415	26.1	221,859	24.3
VA/Tricare **	5,054	2.4	19,860	2.2
Self Pay/Non Payment **	36,624	17.3	132,006	14.5
All Others ***	6,043	2.8	26,815	2.9
Total	212,258	100.0	911,640	100.0
Marion County - 2012				
Medicare	786	23.0	3,887	24.9
Medicaid	1,045	30.6	4,674	29.9
Private Insurance	754	22.1	3,690	23.6
VA/Tricare **	70	2.1	321	2.1
Self Pay/Non Payment **	678	19.9	2,683	17.2
All Others ***	80	2.3	381	2.4
Total	3,413	100.0	15,636	100.0
Florida - 2012				
Medicare	45,110	20.5	228,309	24.5
Medicaid	70,649	32.1	301,769	32.3
Private Insurance	54,617	24.8	217,352	23.3
VA/Tricare **	5,233	2.4	21,015	2.3
Self Pay/Non Payment **	39,150	17.8	139,798	15.0
All Others ***	5,461	2.5	24,806	2.7
Total	220,220	100.0	933,049	100.0

* All Others include Workers Compensation, Other State/Local Government, Other and KidCare.
** In 2010 several codes changed, Champus became TriCare and Charity became non payment.
*** All Others include Workers Compensation, Other State/Local Government, Other, KidCare and Commercial Liability Coverage.
Source: Agency for Health Care Administration Detailed Discharge Data, 2009-2013.
Prepared by: WellFlorida Council, 2015.

TABLE 146 CONT. TOTAL NUMBER AND PERCENT OF AVOIDABLE DISCHARGES AND PATIENT DAYS BY PAYOR SOURCE FOR < 65 YEARS OF AGE, MARION COUNTY AND FLORIDA, CALENDAR YEARS 2009-2013.

Payor	Discharges		Patient Days	
	Number	Percent	Number	Percent
Marion County - 2013				
Medicare	913	24.2	4,572	27.6
Medicaid	1,097	29.1	4,629	27.9
Private Insurance	840	22.3	3,810	23.0
VA/Tricare **	120	3.2	499	3.0
Self Pay/Non Payment **	721	19.1	2,748	16.6
All Others ***	79	2.1	314	1.9
Total	3,770	100.0	16,572	100.0
Florida - 2013				
Medicare	46,723	20.7	234,409	24.5
Medicaid	72,047	32.0	311,405	32.5
Private Insurance	54,627	24.3	218,103	22.8
VA/Tricare **	5,230	2.3	20,612	2.2
Self Pay/Non Payment **	41,379	18.4	146,818	15.3
All Others ***	5,174	2.3	25,852	2.7
Total	225,180	100.0	957,199	100.0

* All Others include Workers Compensation, Other State/Local Government, Other and KidCare.
** In 2010 several codes changed, Champus became TriCare and Charity became non payment.
*** All Others include Workers Compensation, Other State/Local Government, Other, KidCare and Commercial Liability Coverage.
Source: Agency for Health Care Administration Detailed Discharge Data, 2009-2013.
Prepared by: WellFlorida Council, 2015.

TABLE 147. TOP 10 REASONS FOR AVOIDABLE DISCHARGES FOR < 65 YEARS OF AGE, MARION COUNTY, CALENDAR YEARS, 2009-2013. *

Avoidable Reason	Number	Percent of Total (N)
2009 (N=3,488)		
Dehydration - volume depletion	1,093	31.3
Cellulitis	447	12.8
Chronic Obstructive Pulmonary Disease	358	10.3
Congestive Heart Failure	340	9.7
Asthma	287	8.2
Grand mal status and other epileptic convulsions	230	6.6
Kidney/Urinary Infection	202	5.8
Diabetes "A"	124	3.6
Hypertension	99	2.8
Diabetes "B"	91	2.6
2010 (N=3,525)		
Dehydration - volume depletion	1,076	30.5
Cellulitis	500	14.2
Chronic Obstructive Pulmonary Disease	402	11.4
Congestive Heart Failure	332	9.4
Asthma	276	7.8
Kidney/Urinary Infection	212	6.0
Grand mal status and other epileptic convulsions	206	5.8
Diabetes "A"	139	3.9
Gastroenteritis	116	3.3
Diabetes "B"	114	3.2
2011 (N=3,316)		
Dehydration - volume depletion	987	29.8
Cellulitis	431	13.0
Chronic Obstructive Pulmonary Disease	399	12.0
Congestive Heart Failure	284	8.6
Asthma	265	8.0
Grand mal status and other epileptic convulsions	215	6.5
Kidney/Urinary Infection	213	6.4
Diabetes "A"	175	5.3
Gastroenteritis	85	2.6
Diabetes "B"	84	2.5

* This table lists the top leading causes of avoidable discharges. A discharge can have more than one avoidable reason.
Source: Agency for Health Care Administration, Discharge Data, 2009-2013.
Prepared by: WellFlorida Council, 2015.

TABLE 147 CONT. TOP 10 REASONS FOR AVOIDABLE DISCHARGES FOR < 65 YEARS OF AGE, MARION COUNTY, CALENDAR YEARS 2009-2013. *

Avoidable Reason	Number	Percent of Total (N)
2012 (N=3,413)		
Dehydration - volume depletion	1,060	31.1
Cellulitis	539	15.8
Chronic Obstructive Pulmonary Disease	369	10.8
Congestive Heart Failure	272	8.0
Asthma	266	7.8
Grand mal status and other epileptic convulsions	214	6.3
Kidney/Urinary Infection	188	5.5
Diabetes "A"	140	4.1
Diabetes "B"	111	3.3
Gastroenteritis	90	2.6
2013 (N=3,770)		
Dehydration - volume depletion	1,399	37.1
Cellulitis	520	13.8
Chronic Obstructive Pulmonary Disease	426	11.3
Congestive Heart Failure	302	8.0
Asthma	227	6.0
Kidney/Urinary Infection	214	5.7
Grand mal status and other epileptic convulsions	187	5.0
Diabetes "A"	182	4.8
Diabetes "B"	137	3.6
Gastroenteritis	98	2.6

* This table lists the top leading causes of avoidable discharges. A discharge can have more than one avoidable reason.
Source: Agency for Health Care Administration, Discharge Data, 2009-2013.
Prepared by: WellFlorida Council, 2015.

EMERGENCY DEPARTMENT VISITS

TABLE 148. NUMBER AND PERCENT OF EMERGENCY DEPARTMENT VISITS BY PAYOR SOURCE, MARION COUNTY AND FLORIDA, CALENDAR YEARS, 2009-2013. *

Payor Source	Marion County		Florida	
	Number	Percent	Number	Percent
2009				
Medicare	19,662	15.0	892,606	14.4
Medicaid	44,619	34.0	1,743,522	28.2
Private	27,407	20.9	1,635,471	26.4
VA/Champus	1,583	1.2	101,527	1.6
Self Pay/Charity	34,842	26.6	1,636,798	26.4
All Others **	3,037	2.3	182,679	2.9
Total	131,150	100.0	6,192,603	100.0
2010				
Medicare	23,389	16.8	975,871	15.6
Medicaid	51,310	36.8	1,981,455	31.6
Private	26,115	18.7	1,420,152	22.7
Tricare/Champus ***	1,970	1.4	102,386	1.6
Self Pay/Non Payment***	32,892	23.6	1,541,913	24.6
All Others ****	3,695	2.7	241,003	3.8
Total	139,371	100.0	6,262,780	100.0
2011				
Medicare	26,249	18.5	1,073,075	16.4
Medicaid	51,769	36.4	2,108,039	32.1
Private	25,957	18.3	1,456,740	22.2
Tricare/Champus ***	2,231	1.6	114,103	1.7
Self Pay/Non Payment***	32,361	22.8	1,556,532	23.7
All Others ****	3,596	2.5	252,911	3.9
Total	142,163	100.0	6,561,400	100.0

*Please note that this data only includes emergency department visits in which emergency department registration occurs and the patient is not admitted for inpatient care at the reporting entity.
** All Others include Workers Compensation, Other State/Local Government, Other, Kidcare and Unknown.
*** In 2010, some of the codes changed names: Champus changed to Tricare or Other Federal Government, Charity changed to Non-Payment and Commercial Liability Coverage was a new code starting in 2010.
**** All Others include Workers Compensation, Other State/Local Government, Other, Kidcare, Commercial Liability Coverage, and Unknown.
Source: Agency for Health Care Administration Emergency Department Visit Data, 2009-2013.
Prepared by: WellFlorida Council, 2015.

TABLE 148 CONT. NUMBER AND PERCENT OF EMERGENCY DEPARTMENT VISITS BY PAYOR SOURCE, MARION COUNTY AND FLORIDA, CALENDAR YEARS 2009-2013. *

Payor Source	Marion County		Florida	
	Number	Percent	Number	Percent
2012				
Medicare	27,812	18.4	1,160,594	16.5
Medicaid	58,044	38.4	2,350,421	33.5
Private	26,781	17.7	1,510,888	21.5
Tricare/Champus ***	2,289	1.5	127,426	1.8
Self Pay/Non Payment***	32,741	21.6	1,610,670	22.9
All Others ****	3,679	2.4	261,869	3.7
Total	151,346	100.0	7,021,868	100.0
2013				
Medicare	26,812	18.1	1,199,198	16.6
Medicaid	56,030	37.7	2,460,805	34.1
Private	27,204	18.3	1,540,432	21.4
Tricare/Champus ***	2,385	1.6	129,370	1.8
Self Pay/Non Payment***	32,853	22.1	1,624,291	22.5
All Others ****	3,196	2.2	252,227	3.5
Total	148,480	100.0	7,206,323	100.0

*Please note that this data only includes emergency department visits in which emergency department registration occurs and the patient is not admitted for inpatient care at the reporting entity.

*** In 2010, some of the codes changed names: Champus changed to Tricare or Other Federal Government, Charity changed to Non-Payment and Commercial Liability Coverage was a new code starting in 2010.

**** All Others include Workers Compensation, Other State/Local Government, Other, Kidcare, Commercial Liability Coverage, and Unknown.

Source: Agency for Health Care Administration Emergency Department Visit Data, 2009-2013.

Prepared by: WellFlorida Council, 2015.

TABLE 149. NUMBER AND PERCENT OF THE MAIN REASON FOR EMERGENCY DEPARTMENT VISITS BY YEAR, MARION COUNTY, CALENDAR YEARS, 2009-2013.

ICD 9 Code	Number	Percent
2009		
Fever, unspecified (780.60)	9,097	6.9
Cough (786.2)	8,842	6.7
Abdominal pain, unspecified site (789.00)	5,352	4.1
Chest Pain, Unspecified (786.50)	4,748	3.6
Headache (784.0)	3,882	3.0
Acute pharyngitis (462)	3,629	2.8
Knee, leg, ankle, and foot injury (959.7)	3,590	2.7
Pain in Limb (729.5)	3,562	2.7
Abdominal pain other specified site (789.09)	3,108	2.4
Rash and Other Nonspecific Skin Eruption (782.1)	3,094	2.4
All Others	82,246	62.7
Total	131,150	100.0
2010		
Cough (786.2)	8,185	5.9
Abdominal pain, unspecified site (789.00)	7,996	5.7
Chest Pain, Unspecified (786.50)	6,786	4.9
Fever, unspecified (780.60)	6,087	4.4
Acute pharyngitis (462)	3,912	2.8
Rash and Other Nonspecific Skin Eruption (782.1)	3,895	2.8
Headache (784.0)	3,856	2.8
Knee, leg, ankle, and foot injury (959.7)	3,789	2.7
Backache, unspecified (724.5)	3,763	2.7
Pain in Limb (729.5)	3,609	2.6
All Others	87,493	62.8
Total	139,371	100.0

* Please note that this data only includes emergency department visits in which emergency department registration occurs and the patient is not admitted for inpatient care at the reporting entity

Source: Agency for Health Care Administration Emergency Department Data, 2009-2013.

Prepared by: WellFlorida Council, 2015.

TABLE 149 CONT. NUMBER AND PERCENT OF THE MAIN REASON FOR EMERGENCY DEPARTMENT VISIT BY YEAR, MARION COUNTY, CALENDAR YEARS 2009-2013. *

ICD 9 Code	Number	Percent
2011		
Abdominal pain, unspecified site (789.00)	8,529	6.0
Cough (786.2)	8,383	5.9
Chest Pain, Unspecified (786.50)	7,369	5.2
Fever, unspecified (780.60)	5,930	4.2
Rash and Other Nonspecific Skin Eruption (782.1)	4,250	3.0
Knee, leg, ankle, and foot injury (959.7)	4,188	2.9
Headache (784.0)	3,891	2.7
Pain in Limb (729.5)	3,755	2.6
Acute pharyngitis (462)	3,715	2.6
Backache, unspecified (724.5)	3,607	2.5
All Others	88,546	62.3
Total	142,163	100.0
2012		
Cough (786.2)	9,890	6.5
Abdominal pain, unspecified site (789.00)	7,626	5.0
Chest Pain, Unspecified (786.50)	7,478	4.9
Fever, unspecified (780.60)	7,227	4.8
Rash and Other Nonspecific Skin Eruption (782.1)	4,534	3.0
Pain in Limb (729.5)	4,152	2.7
Headache (784.0)	4,107	2.7
Knee, leg, ankle, and foot injury (959.7)	3,966	2.6
Abdominal pain other specified site (789.09)	3,596	2.4
Acute pharyngitis (462)	3,590	2.4
All Others	95,180	62.9
Total	151,346	100.0

* Please note that this data only includes emergency department visits in which emergency department registration occurs and the patient is not admitted for inpatient care at the reporting entity

Source: Agency for Health Care Administration Emergency Department Data, 2009-2013.

Prepared by: WellFlorida Council, 2015.

TABLE 149 CONT. NUMBER AND PERCENT OF THE MAIN REASON FOR EMERGENCY DEPARTMENT VISIT BY YEAR, MARION COUNTY, CALENDAR YEARS 2009-2013. *

ICD 9 Code	Number	Percent
2013		
Cough (786.2)	9,250	6.2
Fever, unspecified (780.60)	7,174	4.8
Chest Pain, Unspecified (786.50)	6,603	4.4
Abdominal pain, unspecified site (789.00)	5,261	3.5
Rash and Other Nonspecific Skin Eruption (782.1)	4,409	3.0
Headache (784.0)	4,041	2.7
Pain in Limb (729.5)	4,023	2.7
Abdominal pain other specified site (789.09)	3,794	2.6
Acute pharyngitis (462)	3,751	2.5
Knee, leg, ankle, and foot injury (959.7)	3,363	2.3
All Others	96,811	65.2
Total	148,480	100.0

* Please note that this data only includes emergency department visits in which emergency department registration occurs and the patient is not admitted for inpatient care at the reporting entity

Source: Agency for Health Care Administration Emergency Department Data, 2009-2013.

Prepared by: WellFlorida Council, 2015.

TABLE 150. NUMBER OF AVOIDABLE ED VISITS AND RATE PER 1,000 POPULATION BY ZIP CODE, MARION COUNTY AND FLORIDA, 2009-2013. *

Area	Average Population	Total Avoidable ED Visits	Average ED Visits	Rate Per 1,000 Population
2009-2011				
32113 Citra	6,979	4,041	1,347	193.0
32134 Ft. McCoy	10,892	4,005	1,335	122.6
32179 Ocklawaha	9,427	4,852	1,617	171.6
32195 Weirsdale	4,705	1,974	658	139.8
32617 Anthony	4,178	2,651	884	211.5
32664 McIntosh	NA	241	80	---
32681 Orange Lake	NA	539	180	---
32686 Reddick	6,404	3,017	1,006	157.0
34420 Belleview	15,464	9,727	3,242	209.7
34431 Dunnellon	7,959	3,749	1,250	157.0
34432 Dunnellon	12,179	8,494	2,831	232.5
34470 Ocala	19,663	12,431	4,144	210.7
34471 Ocala	27,692	14,265	4,755	171.7
34472 Ocala	25,630	15,502	5,167	201.6
34473 Ocala	16,874	13,459	4,486	265.9
34474 Ocala	14,890	10,078	3,359	225.6
34475 Ocala	13,816	11,658	3,886	281.3
34476 Ocala	17,128	8,806	2,935	171.4
34479 Ocala	13,203	7,495	2,498	189.2
34480 Ocala	18,912	8,304	2,768	146.4
34481 Ocala	18,157	7,971	2,657	146.3
34482 Ocala	20,915	10,425	3,475	166.1
34488 Silver Springs	9,770	6,905	2,302	235.6
34491 Summerfield	29,086	12,930	4,310	148.2
Zip Code Total	323,923	183,520	61,173	188.9
Marion County	339,951	183,549	61,183	180.0
Florida	18,944,844	9,282,763	3,094,254	163.3

NA: Population data was not available for these two zip codes therefore a calculation could not be made.

* ED Visits are classified into four categories using the NYU Algorithm: (1) Non Emergent, (2) Emergent/primary care treatable, (3) Emergent/emergency department care required but preventable/avoidable, (4) Emergent/emergency department care required, not preventable/avoidable. Therefore, the first three were combined to create the total number of avoidable ED visits.

Source: Broward Regional Health Planning Council, http://healthdata.brhpc.org/Default.aspx?pid=nyualgo, May 1, 2015; ESRI Business Solutions 2009-2013.

Prepared by: WellFlorida Council, 2015.

TABLE 150 CONT. NUMBER OF AVOIDABLE ED VISITS AND RATE PER 1,000 POPULATION BY ZIP CODE, MARION COUNTY AND FLORIDA, 2009-2013.*

Area	Average Population	Total Avoidable ED Visits	Average ED Visits	Rate Per 1,000 Population
2010-2012				
32113 Citra	7,175	4,208	1,403	195.5
32134 Ft. McCoy	9,670	3,922	1,307	135.2
32179 Ocklawaha	8,884	5,100	1,700	191.3
32195 Weirsdale	4,105	2,005	668	162.8
32617 Anthony	4,064	2,790	930	228.8
32664 McIntosh	NA	250	83	---
32681 Orange Lake	NA	485	162	---
32686 Reddick	5,823	3,098	1,033	177.4
34420 Belleview	15,657	10,099	3,366	215.0
34431 Dunnellon	7,948	3,802	1,267	159.5
34432 Dunnellon	12,315	8,576	2,859	232.1
34470 Ocala	18,895	13,397	4,466	236.3
34471 Ocala	26,749	15,529	5,176	193.5
34472 Ocala	26,305	16,470	5,490	208.7
34473 Ocala	17,651	13,907	4,636	262.6
34474 Ocala	15,722	9,516	3,172	201.7
34475 Ocala	12,898	12,499	4,166	323.0
34476 Ocala	17,991	8,906	2,969	165.0
34479 Ocala	12,883	7,891	2,630	204.2
34480 Ocala	19,203	8,983	2,994	155.9
34481 Ocala	18,845	8,111	2,704	143.5
34482 Ocala	21,751	10,567	3,522	161.9
34488 Silver Springs	9,792	7,070	2,357	240.7
34491 Summerfield	28,964	13,159	4,386	151.4
Zip Code Total	323,292	190,339	63,446	196.3
Marion County	338,140	190,339	63,446	187.6
Florida	18,942,996	9,695,227	3,231,742	170.6

NA: Population data was not available for these two zip codes therefore a calculation could not be made.

* ED Visits are classified into four categories using the NYU Algorithm: (1) Non Emergent, (2) Emergent/primary care treatable, (3) Emergent/emergency department care required but preventable/avoidable, (4) Emergent/emergency department care required, not preventable/avoidable. Therefore, the first three were combined to create the total number of avoidable ED visits.

Source: Broward Regional Health Planning Council, http://healthdata.brhpc.org/Default.aspx?pid=nyualgo, May 1, 2015; ESRI Business Solutions 2009-2013.

Prepared by: WellFlorida Council, 2015.

TABLE 150 CONT. NUMBER OF AVOIDABLE ED VISITS AND RATE PER 1,000 POPULATION BY ZIP CODE, MARION COUNTY AND FLORIDA, 2009-2013.*

Area	Average Population	Total Avoidable ED Visits	Average ED Visits	Rate Per 1,000 Population
2011-2013				
32113 Citra	7,368	2,962	987	134.0
32134 Ft. McCoy	8,402	2,699	900	107.1
32179 Ocklawaha	8,453	3,674	1,225	144.9
32195 Weirsdale	3,353	1,286	429	127.8
32617 Anthony	3,999	2,043	681	170.3
32664 McIntosh	215	186	62	288.4
32681 Orange Lake	NA	278	93	---
32686 Reddick	5,210	2,270	757	145.3
34420 Belleview	15,752	7,151	2,384	151.3
34431 Dunnellon	7,939	2,608	869	109.5
34432 Dunnellon	12,266	5,791	1,930	157.4
34470 Ocala	18,227	10,492	3,497	191.9
34471 Ocala	25,705	11,397	3,799	147.8
34472 Ocala	27,248	12,612	4,204	154.3
34473 Ocala	18,305	9,676	3,225	176.2
34474 Ocala	16,198	6,306	2,102	129.8
34475 Ocala	11,996	10,003	3,334	278.0
34476 Ocala	18,654	6,144	2,048	109.8
34479 Ocala	12,673	5,848	1,949	153.8
34480 Ocala	19,525	6,802	2,267	116.1
34481 Ocala	18,718	5,688	1,896	101.3
34482 Ocala	22,787	7,541	2,514	110.3
34488 Silver Springs	9,948	5,158	1,719	172.8
34491 Summerfield	28,792	8,982	2,994	104.0
Zip Code Total	321,734	137,598	45,866	142.6
Marion County	335,133	137,633	45,878	136.9
Florida	19,038,329	7,090,670	2,363,557	124.1

NA: Population data was not available for this zip code therefore a calculation could not be made.

* ED Visits are classified into four categories using the NYU Algorithm: (1) Non Emergent, (2) Emergent/primary care treatable, (3) Emergent/emergency department care required but preventable/avoidable, (4) Emergent/emergency department care required, not preventable/avoidable. Therefore, the first three were combined to create the total number of avoidable ED visits.

Source: Broward Regional Health Planning Council, http://healthdata.brhpc.org/Default.aspx?pid=nyualgo, May 1, 2015; ESRI Business Solutions 2009-2013.

Prepared by: WellFlorida Council, 2015.

TABLE 151. NUMBER AND PERCENT OF DENTAL ED VISITS BY SELECTED CATEGORIES, MARION COUNTY AND FLORIDA, 2008-2010.

	2008		2009		2010	
	Number	Percent	Number	Percent	Number	Percent
Number of ED Visits By Payor						
	Marion County					
Medicaid	953	34.5	1,346	22.8	1,613	42.7
Commercial	269	9.7	285	4.8	262	6.9
Self Pay	1,306	47.3	1,573	26.7	1,622	43.0
All Others	231	8.4	2,696	45.7	278	7.4
Total	2,759	100.0	5,900	100.0	3,775	100.0
	Florida					
Medicaid	28,875	27.2	35,149	31.1	40,430	34.9
Commercial	14,704	13.9	13,153	11.6	11,715	10.1
Self Pay	48,615	45.9	50,014	44.2	49,485	42.8
All Others	13,798	13.0	14,751	13.0	14,066	12.2
Total	105,992	100.0	113,067	100.0	115,696	100.0
Total Charges By Payor						
	Marion County					
Medicaid	$ 555,500	33.5	$ 897,385	39.1	$ 971,652	40.3
Commercial	$ 207,386	12.5	$ 177,943	7.8	$ 179,698	7.5
Self Pay	$ 738,753	44.5	$ 983,049	42.9	$ 1,061,526	44.0
All Others	$ 158,150	9.5	$ 235,748	10.3	$ 197,698	8.2
Total	$ 1,659,789	100.0	$ 2,294,125	100.0	$ 2,410,574	100.0
	Florida					
Medicaid	$ 16,183,133	24.2	$ 22,778,112	29.1	$ 29,751,245	33.5
Commercial	$ 10,217,540	15.3	$ 11,167,301	14.3	$ 11,042,899	12.4
Self Pay	$ 30,584,772	45.8	$ 31,834,937	40.7	$ 35,281,245	39.7
All Others	$ 9,841,628	14.7	$ 12,447,360	15.9	$ 12,769,024	14.4
Total	$ 66,827,073	100.0	$ 78,227,710	100.0	$ 88,844,413	100.0
Number of ED Visits by Age Group for Children						
	Marion County					
0-4	103	25.1	76	18.3	89	20.1
5-9	95	23.2	103	24.8	96	21.7
10-14	45	11.0	48	11.5	60	13.5
15-19	167	40.7	189	45.4	198	44.7
Total	410	100.0	416	100.0	443	100.0
	Florida					
0-4	4,286	29.4	4,617	29.9	4,588	29.5
5-9	2,795	19.1	2,866	18.5	2,922	18.8
10-14	1,670	11.4	1,734	11.2	1,845	11.9
15-19	5,852	40.1	6,241	40.4	6,173	39.8
Total	14,603	100.0	15,458	100.0	15,528	100.0

Source: Florida Public Health Institute Special Report done on behalf of The Health Council of Southeast Florida, 2012.
Prepared by: WellFlorida Council, 2015.

State Concerns

SUBSTANCE ABUSE

BINGE DRINKING

TABLE 152. PERCENT OF ADULTS WHO ENGAGE IN HEAVY OR BINGE DRINKING, 2002, 2007, 2010, 2013.

Area	2002	2007	2010	2013
Marion	14.2	17.3	11.5	10.8
Florida	16.3	16.2	15.0	17.6

Source: Florida Department of Health, Office of Health Statistics & Assessment, reports generated by WellFlorida; using the Health Indicators System; http://www.Floridacharts.com; (May 5, 2015).
Prepared by: WellFlorida Council, 2015.

TABLE 153. PERCENT OF MIDDLE AND HIGH SCHOOL STUDENTS WHO REPORTED BINGE DRINKING, 2004, 2006, 2008, 2010 AND 2012.

Area	2004	2006	2,008.0	2010	2012
	Middle School Students				
Marion	10.2	9.9	7.3	9.2	5.2
Florida	8.5	8.4	6.2	6.9	4.7
	High School Students				
Marion	28.8	18.5	20.7	18.8	15.6
Florida	22.0	23.0	21.5	19.6	16.4

Source: Florida Department of Health, Office of Health Statistics & Assessment, reports generated by WellFlorida; using the Health Indicators System; http://www.Floridacharts.com; (May 5, 2015).
Prepared by: WellFlorida Council, 2015.

DRUG USE

TABLE 154. PERCENT OF MIDDLE AND HIGH SCHOOL STUDENTS WHO REPORTED HAVING USED VARIOUS DRUGS IN THEIR LIFETIMES OR IN THE PAST 30 DAYS, 2014.

Area	Middle School	High School	Female	Male	Aes 10-14	Ages 15-17	Total
Marion	N = 758	N = 537	N = 626	N = 642	N = 798	N = 434	N = 1,295
Florida	N = 35,063	N = 30,649	N = 33,366	N = 31,377	N = 37,411	N =24,237	N = 65,917
	Alcohol (Have Used In Their Lifetime)						
Marion	26.4	57.0	47.1	41.1	27.1	58.1	43.9
Florida	25.0	56.0	44.3	40.9	26.6	56.5	42.6
	Cigarettes (Have Used In Their Lifetime)						
Marion	15.0	29.7	23.1	23.5	14.6	30.2	23.4
Florida	9.8	23.6	17.2	18.0	10.1	23.5	17.6
	Any Illicit Drug (Have Used In Their Lifetime)						
Marion	18.4	39.7	31.4	30.4	19.6	39.7	30.6
Florida	17.9	39.3	30.7	29.4	18.7	39.9	30.0
	Alcohol (Have Used In The Past 30 Days)						
Marion	11.5	29.7	23.7	20.4	11.9	29.4	21.9
Florida	10.1	28.4	21.7	19.4	11.1	28.1	20.5
	Binge Drinking (Have Used In The Past 30 Days)						
Marion	5.3	13.8	11.5	8.9	6.0	12.9	10.2
Florida	3.9	13.7	9.5	9.4	4.1	13.7	9.5
	Cigarettes (Have Used In The Past 30 Days)						
Marion	2.6	9.9	7.8	5.8	3.0	10.5	6.8
Florida	2.0	7.1	4.4	5.3	2.1	6.8	4.9
	Any Illicit Drug (Have Used In The Past 30 Days)						
Marion	10.1	23.9	17.5	18.7	10.6	25.0	17.9
Florida	8.7	22.3	16.4	16.3	9.2	22.5	16.4

Please note that N = the total number of valid cases by the cateogry for Marion County and Florida .
Source: Florida Department of Children and Families Florida Youth Substance Abuse Survey - Marion County Report, 2014.
Prepared by: WellFlorida Council, 2015.

TABLE 155. PERCENT OF MIDDLE AND HIGH SCHOOL STUDENTS WHO REPORTED DRINKING ALCOHOL, SMOKING MARIJUANA, OR USING ANOTHER DRUG TO GET HIGH BEFORE OR DURING SCHOOL IN THE PAST 12 MONTHS, 2014.

Area	Middle School	High School	Female	Male	Aes 10-14	Ages 15-17	Total
Marion	N = 758	N = 537	N = 626	N = 642	N = 798	N = 434	N = 1,295
Florida	N = 35,063	N = 30,649	N = 33,366	N = 31,377	N = 37,411	N =24,237	N = 65,917
	Drinking Alcohol						
Marion	3.6	8.3	7.9	5.0	3.8	8.8	6.3
Florida	3.6	7.3	6.0	5.4	3.7	7.7	5.7
	Smoking Marijuana						
Marion	5.0	14.3	8.7	12.4	5.2	15.6	10.5
Florida	4.1	13.7	8.7	10.5	4.3	14.2	9.6
	Used Another Drug to Get High						
Marion	1.7	2.7	2.8	1.6	1.6	2.4	2.3
Florida	1.8	4.1	3.1	3.1	1.9	4.3	3.1

Please note that N = the total number of valid cases by the cateogry for Marion County and the State.
Source: Florida Department of Children and Families Florida Youth Substance Abuse Survey - Marion County Report, 2014.
Prepared by: WellFlorida Council, 2015.

LIVER DISEASE DEATHS

TABLE 156. NUMBER AND AGE-ADJUSTED RATE PER 100,000 POPULATION OF SELECTED LIVER DISEASE DEATHS, BY COUNTY AND YEAR, 2011-2013.

Area	2011		2012		2013	
	Number	Rate	Number	Rate	Number	Rate
	Alcoholic Liver Disease *					
Marion	44	9.6	22	4.7	29	6.8
Florida	1,213	5.3	1,218	5.3	1,273	5.4
	Liver Disease **					
Marion	73	15.1	60	12.4	72	13.8
Florida	2,572	10.8	2,574	10.7	2,656	10.8

* ICD 10 Codes (K70)
** ICD 10 Codes (K70, K73-K74).
Source: FloridaCharts.com, assessed May 5, 2015.
Prepared by: WellFlorida Council, 2015.

MOTOR VEHICLE CRASHES

TABLE 157. NUMBER AND RATE OF VARIOUS MOTOR VEHICLE TRAFFICE CRAHSES, MOTOR VEHICLE TRAFFIC CRASH INJURIES AND DEATHS, BY COUNTY AND YEAR, 2011-2013.

Area	2011		2012		2013	
	Number	Rate	Number	Rate	Number	Rate
	Total Motor Vehicle Traffic Crashes *					
Marion	3,790	1,140.7	4,422	1,321.9	5,038	1,490.6
Florida	228,471	1,206.7	281,549	1,478.5	316,943	1,640.6
	Alcohol-Related Motor Vehicle Traffic Crashes **					
Marion	265	79.8	232	69.4	247	73.1
Florida	17,099	90.3	17,278	90.7	17,112	88.6
	Alcohol-Related Motor Vehicle Traffic Crash Injuries ***					
Marion	197	59.3	195	58.3	186	55.0
Florida	11,767	62.2	12,066	63.4	11,356	58.8
	Alcohol-Related Motor Vehicle Traffic Crash Deaths ****					
Marion	17	5.1	19	5.7	15	4.4
Florida	838	4.4	807	4.2	861	4.5

* A motor vehicle crash involves at least one motor vehicle on a roadway that is open to the public.
** A crash involving a driver and/or pedestrian for whom alcohol use was reported (does not presume intoxication).
*** A crash involving a driver and/or pedestrian for whom alcohol use was reported (does not presume intoxication) that does not results in fatalities.
**** Includes only persons killed by traffic crash (ie not heart attack victims which led to crash).
Source: FloridaCharts.com, assessed May 5, 2015.
Prepared by: WellFlorida Council, 2015.

SUBSTANCE ABUSE HOSPITALIZATIONS

TABLE 158. NUMBER AND RATE OF SUBSTANCE ABUSE HOSPITALIZATIONS BY SELECTED DEMOGRAPHICS, BY COUNTY AND FLORIDA, JULY 2013- JUNE 2014. *

Demographics	Marion County			Florida		
	Population	Discharges	Rate Per 100,000 Population	Population	Discharges	Rate Per 100,000 Population
Total	344,455	362	105.1	19,552,248	28,153	144.0
Males	164,718	233	141.5	9,559,274	18,534	193.9
Females	179,737	129	71.8	9,992,974	9,619	96.3
White Races	286,887	323	112.6	15,284,479	23,958	156.7
Black Races	44,852	30	66.9	3,263,678	2,630	80.6
Hispanics	40,527	10	24.7	4,654,900	3,004	64.5
Ages 0 - 17	64,492	1	1.6	4,094,858	405	9.9
Ages 18 - 44	94,100	139	147.7	6,580,747	11,894	180.7
Ages 45 - 64	93,869	175	186.4	5,273,408	13,041	247.3
Ages 65+	91,994	47	51.1	3,603,234	2,813	78.1

* Subustance Abuse MS-DRGs 894, 895, 896, and 897 were used in calculations.
Source: AHCA Discharge Data, July 2013 - June 2014, FloridaCHARTs.com population query, assessed May 6, 2015.
Prepared by: WellFlorida Council, 2015.

SUBSTANCE ABUSE EMERGENCY DEPARTMENT (ED) VISITS

TABLE 159. NUMBER AND RATE OF SUBSTANCE ABUSE EMERGENCY DEPARTMENT (ED) VISITS BY SELECTED DEMOGRAPHICS, BY COUNTY AND FLORIDA, JULY 2013 – JUNE 2014.

Demographics	Marion County			Florida		
	Population	ED Visits	Rate Per 100,000 Population	Population	ED Visits	Rate Per 100,000 Population
Total	344,455	991	287.7	19,552,248	67,132	343.3
Males	164,718	610	370.3	9,559,274	24,481	256.1
Females	179,737	381	212.0	9,992,974	42,647	426.8
White Races	286,887	816	284.4	15,284,479	53,167	347.8
Black Races	44,852	127	283.2	3,263,678	8,995	275.6
Hispanics	40,527	60	148.0	4,654,900	8,510	182.8
Ages 0 - 17	64,492	58	89.9	4,094,858	3,140	76.7
Ages 18 - 44	94,100	470	499.5	6,580,747	34,346	521.9
Ages 45 - 64	93,869	365	388.8	5,273,408	25,050	475.0
Ages 65+	91,994	98	106.5	3,603,234	4,596	127.6

* Substance Abuse ICD 9 Codes: 291, 292, 303, 304, 305 and 790.3 were pulled from the principal diagnsis feild only in calculations.
Source: AHCA Emergency Department Data, July 2013 - June 2014, FloridaCHARTs.com population query, assessed May 6, 2015.
Prepared by: WellFlorida Council, 2015.

TRAUMA

TRAUMA INJURY RELATED HOSPITALIZATIONS

TABLE 160. NUMBER AND RATE OF TRAUMA-INJURY RELATED HOSPITALIZATIONS BY SELECTED DEMOGRAPHICS, BY COUNTY AND FLORIDA, JULY 2013 – JUNE 2014.

Demographics	Marion County			Florida		
	Population	Discharges	Rate Per 100,000 Population	Population	Discharges	Rate Per 100,000 Population
Total	344,455	4,191	1,216.7	19,552,248	203,787	1,042.3
Males	164,718	2,022	1,227.6	9,559,274	99,975	1,045.8
Females	179,737	2,169	1,206.8	9,992,974	103,812	1,038.8
White Races	286,887	3,622	1,262.5	15,284,479	166,428	1,088.9
Black Races	44,852	343	764.7	3,263,678	21,970	673.2
Other Races	12,716	226	1,777.3	1,004,091	15,389	1,532.6
Hispanics	40,527	202	498.4	4,654,900	28,646	615.4
Ages 0 - 17	64,492	158	245.0	4,094,858	10,641	259.9
Ages 18 - 44	94,100	589	625.9	6,580,747	33,850	514.4
Ages 45 - 64	93,869	945	1,006.7	5,273,408	47,633	903.3
Ages 65+	91,994	2,499	2,716.5	3,603,234	111,663	3,099.0

* Trauma-Injury related are based on ICD 9 Codes: 800-959.9. Admitting diagnosis, principal diagnosis, and all 30 other diagnosis codes were used in calculations for "Trauma-Injury".
Source: AHCA Discharge Data, July 2013 - June 2014, FloridaCHARTs.com population query, assessed May 6, 2015.
Prepared by: WellFlorida Council, 2015.

TRAUMA INJURY RELATED EMERGENCY DEPARTMENT (ED) VISITS

TABLE 161. NUMBER AND RATE OF TRAUMA-INJURY RELATED EMERGENCY DEPARTMENT (ED) VISITS BY SELECTED DEMOGRAPHICS, BY COUNTY AND FLORIDA, JULY 2013 – JUNE 2014.

Demographics	Marion County			Florida		
	Population	ED Visits	Rate Per 100,000 Population	Population	ED Visits	Rate Per 100,000 Population
Total	344,455	31,182	9,052.6	19,552,248	1,579,040	8,076.0
Males	164,718	15,160	9,203.6	9,559,274	798,025	8,348.2
Females	179,737	16,022	8,914.1	9,992,974	781,013	7,815.6
White Races	286,887	24,023	8,373.7	15,284,479	1,091,997	7,144.5
Black Races	44,852	5,311	11,841.2	3,263,678	328,863	10,076.5
Other Races	12,716	1,848	14,532.9	1,004,091	158,180	15,753.6
Hispanics	40,527	3,105	7,661.6	4,654,900	280,744	6,031.1
Ages 0 - 17	64,492	8,298	12,866.7	4,094,858	416,096	10,161.4
Ages 18 - 44	94,100	11,169	11,869.3	6,580,747	599,503	9,110.0
Ages 45 - 64	93,869	5,868	6,251.3	5,273,408	318,752	6,044.5
Ages 65+	91,994	5,847	6,355.8	3,603,234	244,689	6,790.8

* Trauma-Injury related are based on ICD 9 Codes: 800-959.9. Principal diagnosis, and all 9 other diagnosis codes were used in calculations for "Trauma-Injury".
Source: AHCA Emergency Department Data, July 2013 - June 2014, FloridaCHARTs.com population query, assessed May 6, 2015.
Prepared by: WellFlorida Council, 2015.

TBI-RELATED INCIDENCES

TABLE 162. ESTIMATED PREVALENCE OF PERSONS LIVING WITH TBI-RELATED DISABILITIES, BY COUNTY AND FLORIDA, 2010-2025.

Area	2010 Estimates	2011 Estimates	2020 Estimates	2025 Estimates
Marion	3,644	3,649	4,271	4,652
Florida	206,814	207,956	231,238	245,625

Source: Traumatic Brain Injury in Florida's Counties, A Needs and Resource Assessment, 2013 Data Update, Table 1.
Prepared by: WellFlorida Council, 2015.

TABLE 163. NUMBER AND RATE OF ALL TBI-RELATED INCIDENCES BY SELECTED DEMOGRAPHICS, BY COUNTY AND FLORIDA, 2009-2011.

Demographics	Marion County			Florida		
	Average Annual Number	Age Adjusted Rate	Crude Rate	Average Annual Number	Age Adjusted Rate	Crude Rate
Total	2,003	617.3	604.3	136,095	713.0	723.1
Males	1,062	691.6	667.7	71,860	791.2	780.8
Females	941	542.7	545.8	64,234	630.0	667.8
White Races	1,628	600.5	585.7	95,338	620.7	643.5
Black Races	244	571.0	581.2	20,965	671.4	679.9
Other Races	38	328.6	323.6	5,501	651.8	595.4
Hispanics	54	145.5	147.7	9,002	216.8	212.5
Non-Hispanics	1,851	650.5	627.1	111,998	758.6	767.8
Ages 0 - 4	222	NA	1,284.7	18,515	NA	1,702.1
Ages 5 - 14	170	NA	474.6	13,283	NA	593.8
Ages 15 - 24	313	NA	871.8	20,027	NA	823.5
Ages 25 - 44	377	NA	557.4	25,398	NA	540.0
Ages 45 - 64	341	NA	375.9	23,319	NA	461.5
Ages 65+	580	NA	689.7	35,553	NA	1,074.5

Source: Traumatic Brain Injury in Florida's Counties, A Needs and Resource Assessment, 2013 Data Update, Tables 3, 4, 5, 6.7, 8, 9, 10 and 11.
Prepared by: WellFlorida Council, 2015.

TABLE 164. NUMBER AND RATE OF TBI-RELATED INCIDENCES BY DEATHS, EMERGENCY DEPARTMENT VISITS AND TBI-RELATED HOSPITALIZATIONS, BY COUNTY AND FLORIDA, 2009-2011.

Type	Marion County			Florida		
	Average Annual Number	Age Adjusted Rate	Crude Rate	Average Annual Number	Age Adjusted Rate	Crude Rate
Deaths	81	19.0	24.4	3,631	17.0	19.3
Emergency Department (ED) Visits	1,496	493.3	451.2	109,890	591.6	583.8
Hospitalizations	426	105.1	128.6	22,573	104.4	119.9
All Incidences	2,003	617.3	604.3	136,095	713.0	723.1

Source: Traumatic Brain Injury in Florida's Counties, A Needs and Resource Assessment, 2013 Data Update, Tables 3, 12, 13 and 14.
Prepared by: WellFlorida Council, 2015.

TABLE 165. NUMBER AND RATE OF ALL TBI-RELATED INCIDENCES BY CAUSE, BY COUNTY AND FLORIDA, 2009-2011.

Cause	Marion County			Florida		
	Average Annual Number	Age Adjusted Rate	Crude Rate	Average Annual Number	Age Adjusted Rate	Crude Rate
All Incidences	2,003	617.3	604.3	136,095	713.0	723.1
Assaults	125	47.3	37.6	11,901	68.0	63.2
Falls	606	159.2	182.8	65,687	321.8	349.0
Struck By/Against	138	51.6	41.6	16,592	96.8	88.2
Other	808	247.4	243.8	16,891	89.8	89.7
Unknown	62	19.3	18.7	3,061	15.5	16.3
Motor Vehicle Accidents	264	92.1	79.7	21,963	121.0	116.7
Occupant - MV Accident	197	69.5	59.4	16,028	88.7	85.2
Motorcycle - MV Accident	28	9.2	8.5	2,114	11.5	11.2
Pedestrian - MV Accident	13	4.7	3.9	1,483	8.0	7.9
Pedalcycle - MV Accident	9	3.0	2.8	855	4.7	4.5
Other - MV Accident	17	5.8	5.0	1,483	8.1	7.9

Source: Traumatic Brain Injury in Florida's Counties, A Needs and Resource Assessment, 2013 Data Update, Tables 3, 15, 16.
Prepared by: WellFlorida Council, 2015.

CANCER

DEATH RATE COMPARISON

TABLE 166. AGE-ADJUSTED DEATH RATE COMPARISON FOR ALL RACES FOR LEADING CAUSES OF DEATHS FOR MARION COUNTY AND FLORIDA, AND THE PERCENT DIFFERENCE.

Cause of Death	Marion County	Florida	Percent Difference
All Causes	804.5	679.3	18.4
Heart Disease	178.3	155.3	14.8
Cancer	182.4	160.3	13.8
CLRD	51.0	39.1	30.4
Unintentional Injuries	67.6	39.7	70.3
MV Crashes	17.4	12.1	43.8
Stroke	30.8	31.2	(1.3)
Alzheimer's Disease	19.8	15.6	26.9
Diabetes	21.0	19.6	7.1
Suicide	19.3	14.2	35.9
Nephritis	8.5	10.9	(22.0)
Liver Disease	12.4	10.7	15.9

Source: Table 61, Technical Appendix.
Prepared by: WellFlorida Council, 2015.

BRFSS INDICIATORS COMPARISON

TABLE 167. COMPARISON OF SELCTED CANCER PREVALENCE INDICATORS BY COUNTY AND FLORIDA, 2002, 2007, 2010 AND 2013.

Indicator	Marion County Measure				Florida Measure			
	2002	2007	2010	2013	2002	2007	2010	2013
Percentage of adults who have ever been told they had skin cancer	NA	NA	NA	9.6	NA	NA	NA	9.2
Percentage of adults who have ever been told they had any other type of cancer except skin cancer	NA	NA	NA	11.9	NA	NA	NA	7.6

NA: The question was not asked that year or data was not available at the county level that year.
Source: Florida Department of Health, Office of Health Statistics & Assessment, reports generated by WellFlorida; using the Health Indicators System; http://www.Floridacharts.com; (April 14, 2015).
Prepared by: WellFlorida Council, 2015.

TABLE 168.COMPARISON OF COLORECTAL CANCER SCREENING INDICATORS BY COUNTY AND FLORIDA, 2002, 2007, 2010, AND 2013.

Indicator	Marion County Measure				Florida Measure			
	2002	2007	2010	2013	2002	2007	2010	2013
Percentage of adults 50 years of age and older who received a blood stool test in the past year	27.2	26.7	17.7	18.5	24.7	21.2	14.7	13.9
Percentage of adults 50 years of age and older who have ever had a blood stool test	49.7	50.2	45.3	45.0	44.4	45.6	42.5	37.6
Percentage of adults 50 years of age and older who received a sigmoidoscopy or colonoscopy in the past five years	44.5	56.0	56.0	53.5	44.6	53.7	56.4	55.3
Percentage of adults 50 years of age and older who have ever had a sigmoidoscopy or colonoscopy	50.9	62.5	68.1	69.3	52.6	63.1	68.2	69.3
Percentage of adults aged 50 to 75 who had colorectal screening, based on the most recent clinical guidelines	NA	NA	NA	63.6	NA	NA	NA	64.7

NA: The question was not asked that year or data was not available at the county level that year.
Source: Florida Department of Health, Office of Health Statistics & Assessment, reports generated by WellFlorida; using the Health Indicators System; http://www.Floridacharts.com; (April 14, 2015).
Prepared by: WellFlorida Council, 2015.

TABLE 169. COMPARISON OF SELECTED PROSTATE CANCER SCREENING INDICATORS BY COUNTY AND FLORIDA, 2002, 2007, 2010, AND 2013.

Indicator	Marion County Measure				Florida Measure			
	2002	2007	2010	2013	2002	2007	2010	2013
Percentage of men 50 years of age and older who received a PSA test in the past two years	NA	57.3	82.4	NA	NA	60.2	72.6	NA
Percentage of men ages 50 years of age and older who have ever had a PSA test	NA	70.8	92.4	NA	NA	81.0	85.0	NA
Percentage of men 50 years of age and older who received a digital rectal exam in the past year	NA	55.3	45.1	NA	NA	56.3	48.5	NA
Percentage of men 50 years of age and older who have ever had a digital rectal exam	NA	81.5	90.8	NA	NA	83.6	86.6	NA
Percentage of men 45 years of age and older who have been told they have prostate cancer	NA	NA	13.9	NA	NA	NA	7.3	NA

NA: The question was not asked that year or data was not available at the county level that year.
Source: Florida Department of Health, Office of Health Statistics & Assessment, reports generated by WellFlorida; using the Health Indicators System; http://www.Floridacharts.com; (April 14, 2015).
Prepared by: WellFlorida Council, 2015.

TABLE 170. COMPARISON OF SELECTED WOMEN'S HEALTH CANCER SCREENING INDICATORS BY COUNTY AND FLORIDA, 2002, 2007, 2010, AND 2013.

Indicator	Marion County Measure				Florida Measure			
	2002	2007	2010	2013	2002	2007	2010	2013
Percentage of women 40 years of age and older who received a mammogram in the past year	57.5	70.3	62.9	NA	65.3	64.9	61.9	NA
Percentage of women 40 years of age and older who had a clinical breast exam in the past year	NA	69.4	56.5	55.4	NA	66.1	63.2	58.8
Percentage of women 18 years of age and older who had a clinical breast exam in the past year	NA	65.9	55.8	55.4	NA	65.0	61.5	56.0
Percentage of women 18 years of age and older who received a Pap test in the past year	58.9	63.3	45.7	43.6	70.7	64.8	57.1	51.4
Percentage of women who have had a hysterectomy	NA	NA	30.2	31.6	NA	NA	26.2	24.7
Percentage of women aged 50 - 74 who had a mammogram in the past 2 years	NA	NA	NA	76.9	NA	NA	NA	77.4
Percentage of women aged 21 to 65 who had a Pap test in the past 3 years	NA	NA	NA	77.8	NA	NA	NA	80.1
Percent of women aged 40 to 74 who received a mammogram in the past year	NA	NA	NA	64.7	NA	NA	NA	57.5

NA: The question was not asked that year or data was not available at the county level that year.
Source: Florida Department of Health, Office of Health Statistics & Assessment, reports generated by WellFlorida; using the Health Indicators System; http://www.Floridacharts.com; (April 14, 2015).
Prepared by: WellFlorida Council, 2015.

DEATHS

TABLE 171. NUMBER AND AGE-ADJUSTED DEATH RATES PER 100,000 POPULATION FOR ALL RACES BY TYPE OF CANCER BY COUNTY AND FLORIDA, 2011-2013.

Type of Cancer	Marion County		Florida	
	Number	Rate	Number	Rate
All Cancers	2,894	161.8	111,961	142.5
Bladder Cancer	98	5.1	3,631	4.5
Breast Cancer	203	13.0	8,474	11.2
Cervical Cancer	20	1.7	1,007	1.5
Colon, Rectum & Anus Cancer	272	15.4	10,999	14.1
Corpus Uteri & Uterus Cancer	34	1.8	1,775	2.3
Esophagus Cancer	88	5.0	3,141	4.0
Hodgkins Disease	6	0.5	231	0.3
Kidney & Renal Pelvis Cancer	76	4.2	2,650	3.4
Larynx Cancer	31	1.6	912	1.2
Leukemia	125	7.0	4,959	6.4
Lip, Oral Cavity, Pharynx Cancer	58	3.5	2,064	2.7
Liver & Intrahepatic Bile Ducts Cancer	112	6.4	4,728	6.0
Meninges Brain & Other Part Central Nervous System Cancer	65	4.3	3,073	4.2
Multiple Myeloma & Immunoproliferative Neoplasms	55	2.8	2,564	3.2
Non-Hodgkins Lymphona	102	5.7	4,385	5.6
Ovarian Cancer	70	3.9	2,907	3.8
Pancreatic Cancer	189	10.1	8,263	10.4
Prostate Cancer	170	8.7	6,233	7.6
Skin Cancer	63	3.6	2,305	3.0
Stomach Cancer	47	2.6	2,239	2.9
Trachea, Bronchus, Lung Cancer	1,010	54.8	35,400	44.5

Source: Floridacharts.com; (May 8, 2015).
Prepared by: WellFlorida Council, 2015.

TABLE 172. NUMBER AND AGE-ADJUSTED DEATH RATES PER 100,000 POPULATION FOR WHITE RACES BY TYPE OF CANCER BY COUNTY AND FLORIDA, 2011-2013.

Type of Cancer	Marion County		Florida	
	Number	Rate	Number	Rate
All Cancers	2,685	165.0	98,775	143.4
Bladder Cancer	94	5.4	3,375	4.6
Breast Cancer	182	12.3	7,167	10.8
Cervical Cancer	18	1.9	752	1.3
Colon, Rectum & Anus Cancer	248	15.5	9,431	13.7
Corpus Uteri & Uterus Cancer	31	1.9	1,386	2.0
Esophagus Cancer	84	5.4	2,869	4.2
Hodgkins Disease	6	0.5	203	0.3
Kidney & Renal Pelvis Cancer	72	4.4	2,426	3.5
Larynx Cancer	31	1.7	781	1.2
Leukemia	110	6.6	4,467	6.5
Lip, Oral Cavity, Pharynx Cancer	54	3.6	1,824	2.7
Liver & Intrahepatic Bile Ducts Cancer	105	6.6	4,070	5.9
Meninges Brain & Other Part Central Nervous System Cancer	59	4.5	2,822	4.5
Multiple Myeloma & Immunoproliferative Neoplasms	47	2.6	2,088	2.9
Non-Hodgkins Lymphona	96	5.9	3,936	5.7
Ovarian Cancer	66	4.0	2,594	3.8
Pancreatic Cancer	173	10.2	7,300	10.4
Prostate Cancer	153	8.4	5,111	6.9
Skin Cancer	62	4.0	2,270	3.4
Stomach Cancer	44	2.7	1,748	2.6
Trachea, Bronchus, Lung Cancer	950	57.1	32,155	46.1

Source: Floridacharts.com; (May 8, 2015).
Prepared by: WellFlorida Council, 2015.

TABLE 173. NUMBER AND AGE-ADJUSTED DEATH RATES PER 100,000 POPULATION FOR BLACK RACES BY TYPE OF CANCER BY COUNTY AND FLORIDA, 2011-2013.

Type of Cancer	Marion County		Florida	
	Number	Rate	Number	Rate
All Cancers	169	131.4	11,164	144.9
Bladder Cancer	4	3.1	218	3.1
Breast Cancer	19	16.2	1,131	14.2
Cervical Cancer	2	1.5	220	2.7
Colon, Rectum & Anus Cancer	20	15.2	1,338	17.3
Corpus Uteri & Uterus Cancer	3	2.3	339	4.3
Esophagus Cancer	3	2.5	230	2.9
Hodgkins Disease	-	-	19	0.2
Kidney & Renal Pelvis Cancer	3	2.1	192	2.5
Larynx Cancer	-	-	117	1.4
Leukemia	12	9.8	408	5.4
Lip, Oral Cavity, Pharynx Cancer	2	1.5	204	2.5
Liver & Intrahepatic Bile Ducts Cancer	4	3.0	519	6.2
Meninges Brain & Other Part Central Nervous System Cancer	3	2.2	203	2.5
Multiple Myeloma & Immunoproliferative Neoplasms	8	6.2	421	5.7
Non-Hodgkins Lymphona	5	3.9	365	4.7
Ovarian Cancer	3	2.4	242	3.1
Pancreatic Cancer	10	7.4	805	10.7
Prostate Cancer	15	12.0	1,022	14.9
Skin Cancer	1	0.9	22	0.3
Stomach Cancer	2	1.4	398	5.3
Trachea, Bronchus, Lung Cancer	50	37.9	2,751	35.4

Source: Floridacharts.com; (May 8, 2015).
Prepared by: WellFlorida Council, 2015.

TABLE 174. NUMBER AND AGE-ADJUSTED DEATH RATE PER 100,000 POPULATION FOR HISPANICS BY TYPE OF CANCER BY COUNTY AND FLORIDA, 2011-2013.

Type of Cancer	Marion County		Florida	
	Number	Rate	Number	Rate
All Cancers	95	98.9	12,424	105.4
Bladder Cancer	3	3.5	331	2.9
Breast Cancer	8	8.1	1,067	8.8
Cervical Cancer	3	3.0	167	1.3
Colon, Rectum & Anus Cancer	8	9.4	1,482	12.7
Corpus Uteri & Uterus Cancer	2	1.9	271	2.3
Esophagus Cancer	2	2.0	238	2.0
Hodgkins Disease	1	0.9	42	0.3
Kidney & Renal Pelvis Cancer	1	0.9	316	2.7
Larynx Cancer	1	0.9	102	0.9
Leukemia	5	4.9	606	5.1
Lip, Oral Cavity, Pharynx Cancer	5	5.1	181	1.5
Liver & Intrahepatic Bile Ducts Cancer	8	7.8	723	6.0
Meninges Brain & Other Part Central Nervous System Cancer	2	2.3	414	3.4
Multiple Myeloma & Immunoproliferative Neoplasms	3	3.5	333	2.9
Non-Hodgkins Lymphona	6	6.3	599	5.1
Ovarian Cancer	7	7.2	367	3.1
Pancreatic Cancer	4	4.3	1,034	8.8
Prostate Cancer	8	9.2	787	7.0
Skin Cancer	-	-	125	1.0
Stomach Cancer	3	3.3	512	4.3
Trachea, Bronchus, Lung Cancer	15	14.6	2,727	23.2

Source: Floridacharts.com; (May 8, 2015).
Prepared by: WellFlorida Council, 2015.

TABLE 175. NUMBER AND AGE-ADJUSTED DEATH RATES PER 100,000 POPULATION FOR FEMALES BY TYPE OF CANCER BY COUNTY AND FLORIDA, 2011-2013.

Type of Cancer	Marion County		Florida	
	Number	Rate	Number	Rate
All Cancers	1,291	137.2	51,649	120.7
Bladder Cancer	21	2.1	920	2.0
Breast Cancer	200	23.7	8,356	20.4
Cervical Cancer	20	3.2	1,007	2.8
Colon, Rectum & Anus Cancer	133	14.1	5,136	11.8
Corpus Uteri & Uterus Cancer	34	3.4	1,775	4.2
Esophagus Cancer	23	2.8	634	1.4
Hodgkins Disease	3	0.5	94	0.2
Kidney & Renal Pelvis Cancer	26	2.9	915	2.1
Larynx Cancer	8	0.7	177	0.4
Leukemia	41	4.3	1,992	4.6
Lip, Oral Cavity, Pharynx Cancer	17	1.8	592	1.4
Liver & Intrahepatic Bile Ducts Cancer	32	3.4	1,472	3.4
Meninges Brain & Other Part Central Nervous System Cancer	24	2.8	1,351	3.4
Multiple Myeloma & Immunoproliferative Neoplasms	19	1.7	1,139	2.6
Non-Hodgkins Lymphona	42	4.5	1,862	4.2
Ovarian Cancer	70	7.3	2,907	6.9
Pancreatic Cancer	93	9.5	3,991	9.0
Prostate Cancer	-	-	1	-
Skin Cancer	28	2.5	755	1.8
Stomach Cancer	25	2.2	915	2.2
Trachea, Bronchus, Lung Cancer	432	43.7	15,658	35.9

Source: Floridacharts.com; (May 8, 2015).
Prepared by: WellFlorida Council, 2015.

TABLE 176. NUMBER AND AGE-ADJUSTED DEATH RATES PER 100,000 POPULATION FOR MALES BY TYPE OF CANCER BY COUNTY AND FLORIDA, 2011-2013.

Type of Cancer	Marion County		Florida	
	Number	Rate	Number	Rate
All Cancers	1,602	191.1	60,283	170.5
Bladder Cancer	77	8.8	2,711	7.7
Breast Cancer	3	0.3	117	0.3
Cervical Cancer	-	-	-	-
Colon, Rectum & Anus Cancer	139	17.1	5,863	16.7
Corpus Uteri & Uterus Cancer	-	-	-	-
Esophagus Cancer	65	7.6	2,507	7.0
Hodgkins Disease	3	0.5	137	0.4
Kidney & Renal Pelvis Cancer	50	5.8	1,734	4.9
Larynx Cancer	23	2.5	735	2.1
Leukemia	84	10.2	2,966	8.6
Lip, Oral Cavity, Pharynx Cancer	41	5.5	1,472	4.1
Liver & Intrahepatic Bile Ducts Cancer	80	9.8	3,256	9.0
Meninges Brain & Other Part Central Nervous System Cancer	41	6.1	1,722	5.1
Multiple Myeloma & Immunoproliferative Neoplasms	36	4.0	1,425	4.0
Non-Hodgkins Lymphona	60	7.0	2,523	7.3
Ovarian Cancer	-	-	-	-
Pancreatic Cancer	95	10.7	4,271	12.0
Prostate Cancer	170	19.2	6,231	17.8
Skin Cancer	35	4.8	1,550	4.5
Stomach Cancer	22	3.0	1,324	3.8
Trachea, Bronchus, Lung Cancer	578	68.1	19,739	55.0

Source: Floridacharts.com; (May 8, 2015).
Prepared by: WellFlorida Council, 2015.

CANCER INCIDENCES

TABLE 177. AGE-ADJUSTED RATES PER 100,000 POPULATION FOR SELECTED TYPES OF CANCER INCIDENCES BY RACE AND ETHNICITY, BY COUNTY AND FLORIDA, 2003-2013.

Year	Marion County				Florida			
	All Races	White	Black	Hispanic	All Races	White	Black	Hispanic
All Cancers								
2003	496.2	501.6	448.8	308.1	464.2	464.7	442.4	366.9
2004	500.7	499.5	511.3	403.9	450.2	450.8	418.5	358.5
2005	517.3	522.3	443.9	425.5	452.3	451.6	412.4	347.3
2006	479.0	476.5	446.7	499.4	433.1	432.5	389.7	342.4
2007	491.1	492.8	398.4	362.5	441.2	436.7	426.7	340.3
2008	483.8	489.9	380.3	342.0	437.5	432.7	436.5	336.9
2009	476.2	480.7	436.8	381.0	432.2	428.2	410.6	339.5
2010	479.9	492.4	435.5	381.9	424.6	427.2	413.0	334.7
2011	460.0	469.3	450.3	389.0	431.6	434.7	423.4	339.4
2012	479.9	484.0	448.4	370.7	424.6	429.7	396.4	318.1
2013	406.2	415.1	342.2	335.0	366.9	371.6	332.5	274.5
Bladder Cancer								
2003	20.7	21.7	9.5	6.7	22.0	23.0	9.6	14.5
2004	21.8	22.1	13.1	11.0	21.9	22.8	10.6	15.4
2005	24.4	25.8	3.4	16.7	21.4	22.2	9.2	14.6
2006	18.1	18.3	12.0	4.6	19.2	19.9	7.6	11.3
2007	19.0	19.1	9.5	8.5	19.5	20.2	8.6	11.5
2008	22.4	23.4	13.1	8.5	18.8	19.5	10.1	12.2
2009	19.8	20.6	7.5	7.2	19.4	20.1	9.0	13.8
2010	19.8	21.5	0.0	20.8	18.9	19.9	8.8	13.9
2011	18.9	19.4	13.5	7.5	19.3	20.4	9.9	11.5
2012	23.8	25.1	7.7	16.8	19.3	20.5	8.2	12.0
2013	16.3	17.5	6.1	22.5	15.8	16.7	7.9	9.7
Brain Cancer								
2003	4.8	4.6	5.5	6.7	6.6	6.8	4.6	5.9
2004	7.3	8.3	0.0	3.8	6.8	7.0	4.9	6.1
2005	7.3	7.8	2.3	8.9	6.8	7.1	3.6	5.1
2006	6.4	5.3	10.1	9.8	6.4	6.8	3.4	6.1
2007	6.8	6.5	9.9	4.1	6.7	6.9	4.0	6.0
2008	9.1	9.0	6.0	18.6	6.5	6.8	4.4	5.2
2009	7.8	8.5	0.0	4.0	6.6	6.9	3.9	5.2
2010	7.0	7.7	2.0	5.7	6.4	7.0	3.6	5.7
2011	6.6	7.8	0.0	10.1	6.4	7.0	4.3	5.9
2012	6.3	7.2	4.3	5.4	6.2	6.6	4.5	4.9
2013	6.6	7.0	5.3	5.1	5.9	6.4	3.6	4.9

Source: Florida Cancer Data System, https://fcds.med.miami.edu/scripts/fcdspubrates/production/doSelection.aspx?selection=map, assessed May 14, 2015.
Prepared by: WellFlorida Council, 2015.

TABLE 177 CONT. AGE ADJUSTED RATES PER 100,000 POPULATION FOR SELECTED TYPES OF CANCER INCIDENCES BY RACE AND ETHNICITY, BY COUNTY AND FLORIDA, 2003-2013.

Year	Marion County				Florida			
	All Races	White	Black	Hispanic	All Races	White	Black	Hispanic
Breast Cancer								
2003	62.9	62.8	72.5	35.1	60.8	61.1	55.5	44.1
2004	63.7	64.5	54.5	54.0	58.8	59.3	50.7	45.2
2005	65.0	64.8	61.2	47.7	59.1	59.9	48.3	45.4
2006	61.9	62.1	65.3	56.2	58.6	58.6	51.4	46.0
2007	66.1	64.8	57.1	39.9	59.9	58.8	59.4	46.5
2008	62.8	62.7	51.2	60.2	60.6	59.6	59.5	45.0
2009	66.9	66.0	65.9	45.8	60.9	59.9	58.9	46.9
2010	65.6	67.1	50.2	49.0	60.1	60.2	58.4	45.5
2011	59.9	59.9	65.8	70.0	60.6	60.5	61.7	46.3
2012	70.7	71.7	66.3	75.0	62.4	62.5	60.1	47.4
2013	61.2	61.1	60.4	44.2	57.1	57.0	54.3	41.0
Cervix Cancer								
2003	3.5	4.0	0.0	5.8	4.8	4.6	6.5	5.4
2004	5.3	6.1	0.0	10.0	4.6	4.5	5.6	5.2
2005	9.6	9.3	11.8	4.6	4.9	4.6	6.0	5.1
2006	7.3	7.3	8.4	0.0	4.7	4.5	6.2	4.8
2007	4.2	3.8	6.7	0.0	4.6	4.4	6.3	4.6
2008	8.4	9.2	2.7	0.0	4.7	4.5	6.2	4.4
2009	7.6	7.4	3.0	21.7	4.8	4.5	6.9	5.3
2010	4.3	4.7	4.4	3.1	4.2	4.0	6.8	3.9
2011	4.3	5.2	0.0	0.0	4.7	4.6	6.0	4.8
2012	5.0	5.0	5.3	0.0	4.4	4.2	6.0	4.1
2013	4.6	5.1	0.0	5.7	4.0	3.8	5.2	3.8
Colorectal Cancer								
2003	56.4	54.5	67.1	35.2	49.2	48.3	51.7	48.2
2004	52.3	51.0	70.7	39.8	47.8	46.9	51.8	46.2
2005	50.7	49.0	76.1	37.2	45.0	44.0	48.5	40.8
2006	50.5	49.3	56.8	87.2	42.8	41.9	44.4	43.3
2007	47.9	46.7	53.5	59.3	41.8	40.8	43.3	40.1
2008	45.4	44.5	61.8	15.0	41.3	39.6	50.6	39.8
2009	44.6	42.9	62.9	41.7	38.7	37.3	43.4	38.4
2010	44.9	44.9	53.5	35.7	36.5	35.8	43.2	34.3
2011	38.1	37.6	39.2	31.2	38.2	37.6	42.2	37.9
2012	38.5	37.6	43.8	15.6	36.5	36.0	40.1	32.5
2013	38.2	36.7	49.4	25.2	33.2	32.5	38.0	29.7

Source: Florida Cancer Data System, https://fcds.med.miami.edu/scripts/fcdspubrates/production/doSelection.aspx?selection=map, assessed May 14, 2015.
Prepared by: WellFlorida Council, 2015.

TABLE 177 CONT. AGE ADJUSTED RATES PER 100,000 POPULATION FOR SELECTED TYPES OF CANCER INCIDENCES BY RACE AND ETHNICITY, BY COUNTY AND FLORIDA, 2003-2013.

Year	Marion County				Florida			
	All Races	White	Black	Hispanic	All Races	White	Black	Hispanic
Esophagus Cancer								
2003	9.0	8.9	9.3	0.0	4.6	4.5	5.7	3.1
2004	6.3	6.3	6.6	9.6	4.8	4.8	5.6	1.9
2005	5.6	5.7	3.1	0.0	4.8	4.7	4.7	2.4
2006	7.0	6.7	8.8	5.2	4.7	4.7	4.2	2.2
2007	6.2	5.8	9.5	4.5	4.7	4.7	4.4	2.9
2008	6.3	6.6	6.2	4.0	4.5	4.6	3.7	3.2
2009	3.6	3.6	2.4	2.7	4.2	4.3	3.2	2.3
2010	6.7	7.2	4.1	0.0	4.5	4.6	3.8	2.6
2011	5.2	5.8	0.0	9.9	4.6	4.7	4.0	2.8
2012	5.7	6.3	1.9	2.4	4.4	4.6	2.8	2.1
2013	4.5	5.1	0.0	3.3	4.0	4.1	3.3	2.0
Head and Neck Cancer *								
2003	20.6	21.4	15.0	6.5	18.5	18.7	16.1	13.2
2004	17.8	19.4	6.2	16.6	17.7	17.7	16.5	13.1
2005	16.6	17.1	12.2	5.5	17.3	17.6	14.2	12.4
2006	20.0	21.0	5.7	26.0	17.1	17.5	13.7	12.4
2007	20.3	21.6	8.9	8.6	17.4	17.6	14.1	12.8
2008	15.3	16.3	5.3	3.6	17.5	17.8	13.3	11.6
2009	18.2	19.3	10.6	6.3	16.9	17.3	12.9	12.3
2010	17.5	19.1	4.5	3.0	17.1	17.8	12.5	12.5
2011	17.2	18.5	10.3	11.9	17.0	17.9	12.0	11.9
2012	16.2	16.1	9.3	11.4	17.0	18.0	10.9	11.9
2013	13.5	14.0	10.3	5.8	14.8	15.7	10.0	10.6
Oral Cancer *								
2003	15.0	15.8	12.6	6.5	12.8	13.2	9.4	8.5
2004	9.3	10.3	0.0	11.7	12.2	12.3	10.7	8.3
2005	12.7	13.0	12.2	5.5	11.9	12.3	8.6	7.5
2006	15.1	16.0	2.9	20.8	12.2	12.6	8.8	8.3
2007	15.8	17.4	3.3	8.6	12.5	12.8	9.0	8.5
2008	11.6	12.3	5.3	3.6	12.8	13.1	9.0	7.8
2009	13.6	14.5	5.0	2.9	12.2	12.6	8.2	7.9
2010	12.3	14.0	0.0	0.0	12.4	13.0	7.9	8.3
2011	14.2	15.3	8.1	9.4	12.5	13.3	8.3	8.2
2012	11.0	10.3	7.3	9.0	12.8	13.5	7.8	8.3
2013	9.5	9.8	8.1	5.8	11.3	12.0	7.2	7.3

Source: Florida Cancer Data System, https://fcds.med.miami.edu/scripts/fcdspubrates/production/doSelection.aspx?selection=map, assessed May 14, 2015.
Prepared by: WellFlorida Council, 2015.

TABLE 177 CONT. AGE ADJUSTED RATES PER 100,000 POPULATION FOR SELECTED TYPES OF CANCER INCIDENCES BY RACE AND ETHNICITY, BY COUNTY AND FLORIDA, 2003-2013.

Year	Marion County				Florida			
	All Races	White	Black	Hispanic	All Races	White	Black	Hispanic
Hodgkins Lymphoma								
2003	2.2	2.5	0.0	6.7	2.6	2.7	2.3	2.5
2004	4.5	4.8	3.3	0.0	2.6	2.7	2.0	2.4
2005	2.2	2.5	0.0	0.0	2.7	2.8	2.3	2.6
2006	2.0	1.8	0.0	4.4	2.6	2.6	2.4	2.7
2007	5.6	5.9	3.9	9.4	2.6	2.7	1.8	2.5
2008	3.9	4.4	0.0	13.5	2.9	3.0	2.1	2.7
2009	1.6	1.9	0.0	0.0	2.3	2.3	2.3	1.8
2010	2.6	2.6	2.1	2.4	2.5	2.7	1.8	2.3
2011	1.9	2.4	0.0	2.4	2.7	2.8	2.7	2.5
2012	3.2	3.4	2.0	5.8	2.5	2.5	2.8	2.4
2013	4.4	4.5	5.1	10.8	2.4	2.5	2.0	2.1
Leukemia								
2003	15.0	15.0	16.5	23.3	12.2	12.6	8.6	10.2
2004	12.5	12.5	23.0	6.1	11.5	11.8	9.5	8.7
2005	16.0	14.7	30.6	11.0	11.5	11.6	10.2	9.1
2006	11.7	11.3	24.0	5.3	10.4	10.6	8.6	8.8
2007	12.4	12.1	7.6	13.7	10.6	10.8	8.4	9.3
2008	9.6	10.4	0.0	11.2	10.9	11.0	9.9	9.1
2009	9.5	10.4	3.1	20.7	10.5	10.6	8.0	8.8
2010	14.5	15.2	13.5	17.9	12.3	12.8	10.2	11.0
2011	16.1	15.0	26.0	16.8	11.7	11.9	10.7	9.6
2012	11.8	10.9	25.8	17.3	12.3	12.5	11.1	10.2
2013	15.5	15.3	17.5	13.2	10.3	10.7	7.8	8.5
Liver Cancer								
2003	4.0	4.3	0.0	5.8	5.6	5.4	6.0	6.9
2004	5.9	4.6	8.9	5.6	5.4	5.1	7.0	6.7
2005	4.9	4.7	6.4	4.3	5.7	5.4	6.6	7.5
2006	6.7	6.8	0.0	8.3	6.0	5.6	6.8	6.9
2007	7.3	7.3	5.7	8.8	6.2	5.8	7.8	6.3
2008	5.8	5.7	6.0	4.1	6.5	6.1	7.6	6.9
2009	8.8	8.9	7.3	12.6	6.6	6.2	8.0	6.3
2010	7.2	6.6	13.8	8.4	6.7	6.4	7.7	7.9
2011	6.0	6.6	2.0	12.0	7.0	6.8	8.3	7.8
2012	7.0	6.5	5.0	7.6	7.2	7.1	7.0	7.3
2013	7.4	7.1	5.6	17.3	6.3	6.1	6.2	5.6

Source: Florida Cancer Data System, https://fcds.med.miami.edu/scripts/fcdspubrates/production/doSelection.aspx?selection=map, assessed May 14, 2015.
Prepared by: WellFlorida Council, 2015.

TABLE 177 CONT. AGE ADJUSTED RATES PER 100,000 POPULATION FOR SELECTED TYPES OF CANCER INCIDENCES BY RACE AND ETHNICITY, BY COUNTY AND FLORIDA, 2003-2013.

Year	Marion County				Florida			
	All Races	White	Black	Hispanic	All Races	White	Black	Hispanic
Lung and Bronchus Cancer								
2003	88.0	89.6	77.8	31.3	73.2	74.3	61.6	38.9
2004	84.6	86.8	63.3	29.3	72.9	74.3	58.5	41.0
2005	89.4	92.5	48.0	82.0	71.7	73.3	53.8	39.8
2006	81.0	82.4	57.9	80.3	67.0	68.3	52.8	37.3
2007	80.4	82.1	45.9	29.4	64.8	65.3	56.4	34.9
2008	87.6	90.9	51.4	36.4	64.8	65.6	54.1	36.2
2009	80.8	83.0	57.4	31.2	64.5	66.0	48.4	34.2
2010	81.1	84.3	63.5	31.2	63.2	65.2	50.3	36.5
2011	77.9	80.0	65.3	62.5	61.3	63.2	52.4	33.2
2012	78.7	80.8	66.3	42.3	62.5	64.8	49.4	34.3
2013	72.5	76.6	31.0	34.6	53.4	55.4	40.4	30.8
Non-Hodgkins Lymphoma								
2003	16.1	16.6	13.3	6.7	17.9	18.1	12.8	16.4
2004	18.4	19.4	8.7	26.2	17.8	17.9	13.8	16.7
2005	22.3	24.1	6.3	24.8	18.4	18.2	15.7	16.4
2006	17.5	18.6	5.7	9.0	17.0	17.1	12.7	15.9
2007	17.6	18.0	9.1	17.1	17.4	17.4	13.3	15.8
2008	18.6	19.6	7.2	18.2	17.5	17.3	14.6	15.5
2009	17.5	18.3	14.2	17.3	17.3	17.3	13.8	15.0
2010	20.7	22.0	11.4	19.0	17.5	17.5	15.0	15.2
2011	15.3	14.6	19.1	7.5	17.3	17.5	13.6	15.3
2012	19.4	21.6	1.9	29.0	17.1	17.4	13.6	14.9
2013	13.9	14.8	10.0	21.4	15.3	15.6	11.8	14.2
Ovary Cancer								
2003	8.2	8.8	3.5	6.2	7.5	7.7	6.4	5.6
2004	6.5	6.8	6.4	0.0	7.1	7.3	5.1	6.6
2005	8.4	8.6	5.8	4.9	6.7	7.0	4.8	4.9
2006	5.5	5.2	12.2	9.4	6.5	6.6	5.2	5.3
2007	8.1	8.4	10.2	8.0	6.3	6.3	4.7	5.0
2008	6.1	6.2	2.6	3.6	6.4	6.5	5.0	5.5
2009	8.1	8.6	5.3	15.1	6.0	6.2	4.1	4.9
2010	7.8	8.6	4.4	5.5	6.1	6.3	5.0	5.5
2011	10.6	11.4	7.1	12.7	6.1	6.3	5.4	5.3
2012	6.3	6.1	0.0	2.4	5.9	6.0	5.4	4.8
2013	6.4	6.7	5.4	5.0	5.2	5.3	4.9	4.3

Source: Florida Cancer Data System, https://fcds.med.miami.edu/scripts/fcdspubrates/production/doSelection.aspx?selection=map, assessed May 14, 2015.
Prepared by: WellFlorida Council, 2015.

TABLE 177 CONT. AGE ADJUSTED RATES PER 100,000 POPULATION FOR SELECTED TYPES OF CANCER INCIDENCES BY RACE AND ETHNICITY, BY COUNTY AND FLORIDA, 2003-2013.

Year	Marion County				Florida			
	All Races	White	Black	Hispanic	All Races	White	Black	Hispanic
Pancreas Cancer								
2003	10.7	10.1	9.5	6.7	11.3	11.0	13.0	9.4
2004	13.0	12.8	12.7	35.4	10.7	10.5	12.4	10.0
2005	11.2	10.2	25.3	4.9	11.4	11.0	13.0	9.9
2006	10.7	11.0	9.1	5.2	11.2	11.1	11.0	10.2
2007	8.4	7.9	10.2	3.8	10.9	10.6	12.1	9.2
2008	10.2	10.7	3.3	4.0	11.3	11.0	12.7	9.2
2009	11.6	11.5	17.0	4.1	11.5	11.2	12.4	10.9
2010	12.0	12.6	7.0	0.0	11.3	11.1	13.4	9.9
2011	12.2	12.1	14.9	16.5	11.6	11.6	12.7	10.5
2012	10.9	11.6	6.1	4.8	12.1	12.0	13.4	9.7
2013	11.6	11.6	15.3	7.0	10.8	11.0	9.8	9.4
Prostate Cancer								
2003	84.6	85.1	84.6	88.4	64.1	61.0	89.8	59.1
2004	84.7	81.2	121.0	80.4	57.9	54.2	82.9	51.8
2005	79.0	78.4	70.9	70.7	59.8	55.9	84.3	51.9
2006	78.4	77.7	76.0	94.0	58.9	55.6	76.2	48.8
2007	78.0	76.3	82.4	62.8	62.0	57.9	86.9	53.9
2008	61.2	58.4	81.5	49.7	57.0	52.8	87.7	49.3
2009	64.8	61.5	105.2	50.2	55.5	51.4	82.8	50.9
2010	59.6	57.6	87.4	74.8	52.1	48.5	77.2	44.5
2011	58.6	57.4	80.4	63.2	51.9	48.2	81.4	46.0
2012	56.9	53.6	88.2	51.0	43.0	39.7	70.1	36.9
2013	24.6	22.6	45.8	30.3	27.0	24.9	41.9	24.5
Stomach Cancer								
2003	5.5	5.1	13.2	0.0	6.7	5.9	13.5	7.3
2004	5.5	3.8	22.7	13.5	6.2	5.7	10.5	7.6
2005	5.5	5.4	9.5	0.0	6.1	5.5	11.0	7.3
2006	4.0	3.3	15.5	10.4	5.8	5.2	10.1	7.5
2007	4.3	2.9	15.3	4.1	5.9	5.2	11.4	7.0
2008	5.3	4.7	11.9	3.6	5.7	5.1	9.7	7.1
2009	5.7	5.7	5.5	8.6	5.8	5.1	10.0	7.8
2010	5.4	5.2	7.3	9.6	6.0	5.3	11.6	7.6
2011	4.3	4.3	5.6	4.5	5.9	5.3	10.2	6.9
2012	6.0	5.7	11.3	18.4	6.2	5.7	10.3	7.4
2013	3.9	4.1	1.9	13.6	5.1	4.6	8.4	6.4

Source: Florida Cancer Data System, https://fcds.med.miami.edu/scripts/fcdspubrates/production/doSelection.aspx?selection=map, assessed May 14, 2015.
Prepared by: WellFlorida Council, 2015.

TABLE 178. AGE-ADJUSTED RATES PER 100,000 POPULATION FOR SELECTED TYPES OF CANCER INCIDENCES BY GENDER, BY COUNTY AND FLORIDA, 2003-2013.

Year	Marion County			Florida		
	All Races	Females	Males	All Races	Females	Males
All Cancers						
2003	496.2	413.1	593.8	464.2	403.3	541.6
2004	500.7	408.5	608.4	450.2	394.3	523.1
2005	517.3	439.7	613.2	452.3	394.8	526.5
2006	479.0	394.6	579.6	433.1	380.9	500.4
2007	491.1	398.9	606.2	441.2	387.4	512.0
2008	483.8	431.6	555.1	437.5	388.2	503.1
2009	476.2	416.6	548.6	432.2	389.4	487.4
2010	479.9	424.3	543.5	424.6	383.4	477.5
2011	460.0	415.4	513.8	431.6	391.3	483.1
2012	479.9	431.5	537.0	424.6	396.5	462.3
2013	406.2	386.0	431.5	366.9	357.8	382.2
Bladder Cancer						
2003	20.7	11.3	31.7	22.0	10.1	37.1
2004	21.8	9.3	36.0	21.9	10.1	36.9
2005	24.4	7.4	44.7	21.4	8.8	37.3
2006	18.1	6.1	32.4	19.2	8.3	33.0
2007	19.0	6.1	35.3	19.5	8.5	33.7
2008	22.4	8.1	40.3	18.8	7.8	33.1
2009	19.8	5.6	37.0	19.4	8.2	33.3
2010	19.8	5.4	36.5	18.9	7.8	32.9
2011	18.9	6.0	33.8	19.3	8.4	32.9
2012	23.8	8.4	42.1	19.3	7.9	33.5
2013	16.3	6.8	27.9	15.8	6.7	27.0
Brain Cancer						
2003	4.8	3.2	6.7	6.6	5.4	7.9
2004	7.3	6.2	8.6	6.8	5.7	8.0
2005	7.3	7.0	7.6	6.8	5.7	8.0
2006	6.4	3.3	9.6	6.4	5.5	7.5
2007	6.8	6.7	6.9	6.7	5.7	7.7
2008	9.1	5.2	14.0	6.5	5.5	7.7
2009	7.8	6.7	8.9	6.6	5.8	7.5
2010	7.0	6.3	8.0	6.4	5.4	7.6
2011	6.6	4.6	9.0	6.4	5.4	7.6
2012	6.3	5.2	7.6	6.2	5.4	7.1
2013	6.6	5.6	7.7	5.9	5.1	6.8

Source: Florida Cancer Data System, https://fcds.med.miami.edu/scripts/fcdspubrates/production/doSelection.aspx?selection=map, assessed May 14, 2015.
Prepared by: WellFlorida Council, 2015.

TABLE 178 CONT. AGE ADJUSTED RATES PER 100,000 POPULATION FOR SELECTED TYPES OF CANCER INCIDENCES BY GENDER, BY COUNTY AND FLORIDA, 2003-2013.

Year	Marion County			Florida		
	All Races	Females	Males	All Races	Females	Males
Breast Cancer						
2003	62.9	115.0	2.5	60.8	112.0	2.5
2004	63.7	117.2	1.4	58.8	108.5	2.1
2005	65.0	120.8	2.2	59.1	109.3	1.9
2006	61.9	115.9	0.8	58.6	108.7	1.8
2007	66.1	121.6	1.8	59.9	110.8	1.8
2008	62.8	116.8	1.1	60.6	111.9	2.1
2009	66.9	124.9	1.8	60.9	113.5	1.7
2010	65.6	122.9	0.3	60.1	112.0	1.6
2011	59.9	111.3	1.4	60.6	113.2	1.6
2012	70.7	130.1	2.5	62.4	116.7	1.2
2013	61.2	112.8	1.3	57.1	107.1	1.0
Cervix Cancer						
2003	3.5	6.7	0.0	4.8	9.3	0.0
2004	5.3	10.2	0.0	4.6	8.8	0.0
2005	9.6	18.7	0.0	4.9	9.5	0.0
2006	7.3	14.1	0.0	4.7	9.2	0.0
2007	4.2	8.2	0.0	4.6	8.9	0.0
2008	8.4	16.4	0.0	4.7	9.2	0.0
2009	7.6	14.9	0.0	4.8	9.4	0.0
2010	4.3	8.2	0.0	4.2	8.2	0.0
2011	4.3	8.2	0.0	4.7	9.1	0.0
2012	5.0	9.6	0.0	4.4	8.4	0.0
2013	4.6	8.8	0.0	4.0	7.7	0.0
Colorectal Cancer						
2003	56.4	49.0	64.8	49.2	43.1	56.5
2004	52.3	46.8	58.3	47.8	41.0	56.1
2005	50.7	43.5	58.9	45.0	39.2	51.8
2006	50.5	44.2	58.0	42.8	37.6	48.9
2007	47.9	37.9	59.8	41.8	36.5	48.2
2008	45.4	38.4	53.8	41.3	35.6	48.0
2009	44.6	38.1	52.1	38.7	34.1	44.0
2010	44.9	41.8	48.6	36.5	31.7	42.2
2011	38.1	37.1	39.5	38.2	33.1	43.9
2012	38.5	29.2	49.0	36.5	32.2	41.5
2013	38.2	37.4	39.4	33.2	29.2	37.9

Source: Florida Cancer Data System, https://fcds.med.miami.edu/scripts/fcdspubrates/production/doSelection.aspx?selection=map , assessed May 14, 2015.
Prepared by: WellFlorida Council, 2015.

TABLE 178 CONT. AGE ADJUSTED RATES PER 100,000 POPULATION FOR SELECTED TYPES OF CANCER INCIDENCES BY GENDER, BY COUNTY AND FLORIDA, 2003-2013.

Year	Marion County			Florida		
	All Races	Females	Males	All Races	Females	Males
Esophagus Cancer						
2003	9.0	2.7	16.3	4.6	2.0	7.8
2004	6.3	3.2	10.2	4.8	1.9	8.3
2005	5.6	2.8	8.9	4.8	1.9	8.2
2006	7.0	3.4	11.3	4.7	1.9	8.1
2007	6.2	4.8	8.2	4.7	1.8	8.1
2008	6.3	4.1	9.4	4.5	1.8	7.9
2009	3.6	1.1	6.4	4.2	1.5	7.5
2010	6.7	2.9	11.2	4.5	1.7	7.7
2011	5.2	1.9	9.0	4.6	1.7	8.0
2012	5.7	3.0	8.9	4.4	1.7	7.5
2013	4.5	2.0	7.5	4.0	1.5	6.9
Head and Neck Cancer *						
2003	20.6	13.0	29.4	18.5	9.3	29.2
2004	17.8	7.0	30.2	17.7	9.0	27.6
2005	16.6	5.4	29.6	17.3	8.6	27.3
2006	20.0	9.5	31.9	17.1	8.9	26.5
2007	20.3	10.6	31.1	17.4	8.8	27.3
2008	15.3	7.6	24.6	17.5	8.6	27.6
2009	18.2	5.1	33.0	16.9	7.7	27.4
2010	17.5	9.8	26.5	17.1	8.8	26.6
2011	17.2	13.2	21.9	17.0	8.5	26.6
2012	16.2	7.6	26.3	17.0	8.4	26.8
2013	13.5	5.0	23.2	14.8	7.4	23.3
Oral Cancer *						
2003	15.0	8.9	22.2	12.8	7.2	19.2
2004	9.3	2.0	17.5	12.2	6.8	18.3
2005	12.7	4.1	22.6	11.9	6.5	18.2
2006	15.1	7.2	23.9	12.2	6.9	18.2
2007	15.8	9.7	22.6	12.5	6.7	19.1
2008	11.6	5.1	19.6	12.8	6.7	19.8
2009	13.6	4.5	23.6	12.2	5.9	19.4
2010	12.3	7.8	17.7	12.4	6.9	18.5
2011	14.2	12.2	16.6	12.5	6.6	19.2
2012	11.0	5.8	17.2	12.8	6.5	19.8
2013	9.5	3.7	16.2	11.3	5.9	17.4

* Oral Cancer is a subset of Head and Neck Cancer.
Source: Florida Cancer Data System, https://fcds.med.miami.edu/scripts/fcdspubrates/production/doSelection.aspx?selection=map , assessed May 14, 2015.
Prepared by: WellFlorida Council, 2015.

TABLE 178 CONT. AGE ADJUSTED RATES PER 100,000 POPULATION FOR SELECTED TYPES OF CANCER INCIDENCES BY GENDER, BY COUNTY AND FLORIDA, 2003-2013.

Year	Marion County			Florida		
	All Races	Females	Males	All Races	Females	Males
Hodgkins Lymphoma						
2003	2.2	0.3	4.4	2.6	2.3	3.0
2004	4.5	4.1	4.9	2.6	2.3	3.0
2005	2.2	2.7	1.7	2.7	2.5	3.0
2006	2.0	3.2	0.8	2.6	2.4	2.9
2007	5.6	5.4	5.6	2.6	2.2	3.0
2008	3.9	3.2	4.6	2.9	2.6	3.3
2009	1.6	1.6	1.5	2.3	2.0	2.5
2010	2.6	1.3	3.9	2.5	2.2	2.7
2011	1.9	0.8	3.0	2.7	2.2	3.3
2012	3.2	2.0	4.4	2.5	2.3	2.8
2013	4.4	5.1	3.5	2.4	2.0	2.9
Leukemia						
2003	15.0	15.7	14.2	12.2	9.8	15.0
2004	12.5	7.5	18.0	11.5	8.5	15.2
2005	16.0	12.9	19.5	11.5	9.0	14.5
2006	11.7	6.2	18.1	10.4	8.0	13.2
2007	12.4	9.0	16.3	10.6	8.2	13.5
2008	9.6	8.0	11.7	10.9	8.4	13.9
2009	9.5	6.1	13.1	10.5	8.5	12.9
2010	14.5	9.7	19.2	12.3	9.8	15.4
2011	16.1	11.9	20.8	11.7	9.1	14.8
2012	11.8	11.5	12.1	12.3	9.8	15.2
2013	15.5	8.5	23.3	10.3	8.2	12.8
Liver Cancer						
2003	4.0	3.6	4.5	5.6	2.9	8.7
2004	5.9	2.8	9.6	5.4	2.7	8.6
2005	4.9	1.8	8.5	5.7	2.6	9.2
2006	6.7	3.3	10.7	6.0	3.0	9.3
2007	7.3	3.9	11.1	6.2	3.1	9.7
2008	5.8	1.4	10.7	6.5	3.3	10.2
2009	8.8	3.7	14.6	6.6	3.4	10.2
2010	7.2	3.1	11.8	6.7	3.3	10.7
2011	6.0	4.4	8.1	7.0	3.4	11.2
2012	7.0	3.6	11.0	7.2	3.6	11.2
2013	7.4	4.0	11.5	6.3	3.5	9.5

Source: Florida Cancer Data System, https://fcds.med.miami.edu/scripts/fcdspubrates/production/doSelection.aspx?selection=map , assessed May 14, 2015.
Prepared by: WellFlorida Council, 2015.

TABLE 178 CONT. AGE ADJUSTED RATES PER 100,000 POPULATION FOR SELECTED TYPES OF CANCER INCIDENCES BY GENDER, BY COUNTY AND FLORIDA, 2003-2013.

Year	Marion County			Florida		
	All Races	Females	Males	All Races	Females	Males
Lung and Bronchus Cancer						
2003	88.0	74.6	103.5	73.2	60.0	89.2
2004	84.6	68.7	103.8	72.9	60.5	88.4
2005	89.4	67.8	114.9	71.7	58.9	87.5
2006	81.0	65.1	100.1	67.0	55.3	81.3
2007	80.4	60.5	104.9	64.8	54.3	78.0
2008	87.6	74.6	104.2	64.8	54.2	78.0
2009	80.8	69.3	94.4	64.5	55.2	75.9
2010	81.1	66.7	97.7	63.2	54.5	73.9
2011	77.9	68.4	89.1	61.3	53.0	71.5
2012	78.7	69.3	89.1	62.5	54.5	72.4
2013	72.5	61.0	86.2	53.4	47.2	61.3
Non-Hodgkins Lymphoma						
2003	16.1	14.7	18.1	17.9	14.9	21.4
2004	18.4	15.6	21.4	17.8	15.0	21.1
2005	22.3	18.1	27.6	18.4	15.3	22.2
2006	17.5	16.6	18.4	17.0	14.6	19.9
2007	17.6	13.2	22.9	17.4	14.3	21.0
2008	18.6	12.9	25.2	17.5	14.4	21.2
2009	17.5	15.1	20.1	17.3	14.3	20.7
2010	20.7	15.8	26.2	17.5	14.6	20.9
2011	15.3	12.5	18.5	17.3	14.4	20.6
2012	19.4	17.7	21.4	17.1	14.1	20.5
2013	13.9	9.7	18.6	15.3	12.8	18.2
Ovary Cancer						
2003	8.2	15.3	0.0	7.5	14.0	0.0
2004	6.5	12.3	0.0	7.1	13.2	0.0
2005	8.4	15.7	0.0	6.7	12.5	0.0
2006	5.5	10.3	0.0	6.5	12.2	0.0
2007	8.1	15.1	0.0	6.3	11.7	0.0
2008	6.1	11.4	0.0	6.4	11.9	0.0
2009	8.1	15.3	0.0	6.0	11.3	0.0
2010	7.8	14.7	0.0	6.1	11.4	0.0
2011	10.6	20.0	0.0	6.1	11.4	0.0
2012	6.3	11.6	0.0	5.9	11.1	0.0
2013	6.4	12.1	0.0	5.2	9.8	0.0

Source: Florida Cancer Data System, https://fcds.med.miami.edu/scripts/fcdspubrates/production/doSelection.aspx?selection=map , assessed May 14, 2015.
Prepared by: WellFlorida Council, 2015.

TABLE 178 CONT. AGE ADJUSTED RATES PER 100,000 POPULATION FOR SELECTED TYPES OF CANCER INCIDENCES BY GENDER, BY COUNTY AND FLORIDA, 2003-2013.

Year	Marion County			Florida		
	All Races	Females	Males	All Races	Females	Males
Pancreas Cancer						
2003	10.7	8.8	12.8	11.3	9.9	12.8
2004	13.0	9.4	17.4	10.7	9.0	12.7
2005	11.2	9.3	13.3	11.4	9.9	13.1
2006	10.7	8.1	13.8	11.2	9.6	12.9
2007	8.4	6.6	10.8	10.9	9.3	12.8
2008	10.2	9.2	11.9	11.3	9.9	12.9
2009	11.6	10.3	12.8	11.5	9.6	13.7
2010	12.0	10.4	13.8	11.3	10.0	12.7
2011	12.2	11.8	12.7	11.6	10.4	13.1
2012	10.9	9.7	12.1	12.1	10.4	14.1
2013	11.6	9.8	13.6	10.8	9.2	12.6
Prostate Cancer						
2003	84.6	0.0	181.9	64.1	0.0	140.4
2004	84.7	0.0	183.7	57.9	0.0	127.3
2005	79.0	0.0	171.7	59.8	0.0	131.3
2006	78.4	0.0	169.9	58.9	0.0	128.8
2007	78.0	0.0	170.8	62.0	0.0	136.2
2008	61.2	0.0	134.0	57.0	0.0	124.9
2009	64.8	0.0	140.5	55.5	0.0	120.3
2010	59.6	0.0	127.6	52.1	0.0	112.6
2011	58.6	0.0	126.2	51.9	0.0	111.8
2012	56.9	0.0	123.4	43.0	0.0	92.8
2013	24.6	0.0	53.4	27.0	0.0	58.1
Stomach Cancer						
2003	5.5	3.7	8.0	6.7	4.8	8.9
2004	5.5	3.3	8.1	6.2	4.5	8.3
2005	5.5	4.6	6.2	6.1	4.3	8.2
2006	4.0	1.8	6.6	5.8	3.9	8.1
2007	4.3	2.1	6.9	5.9	4.1	8.0
2008	5.3	4.0	6.7	5.7	4.0	7.8
2009	5.7	3.8	7.8	5.8	3.9	8.1
2010	5.4	3.3	7.8	6.0	4.3	8.1
2011	4.3	2.4	6.4	5.9	4.2	7.9
2012	6.0	3.9	8.4	6.2	4.5	8.3
2013	3.9	3.2	4.8	5.1	3.7	6.8

Source: Florida Cancer Data System, https://fcds.med.miami.edu/scripts/fcdspubrates/production/doSelection.aspx?selection=map , assessed May 14, 2015.
Prepared by: WellFlorida Council, 2015.

Survey Response Comparison to Marion County

TABLE 179. COMPARISON OF SURVEY RESPONSES TO ACTUAL RESIDENTS OF MARION COUNTY BY ZIP CODE, 2014.

Area	2014 Population		Survey Responses	
	Number	Percent of Total County	Number	Percent of Total Responses
32113 Citra	7,703	2.3	4	0.5
32134 Ft. McCoy	8,043	2.4	5	0.7
32182 Orange Springs (32134)	INC	---	0	0.0
32179 Ocklawaha	8,627	2.6	4	0.5
32183 Ocklawaha (32179)	INC	---	0	0.0
32195 Weirsdale	3,326	1.0	2	0.3
32133 East Lake Weir (32195)	INC	---	0	0.0
32617 Anthony	3,951	1.2	7	0.9
32192 Sparr (32617)	INC	---	1	0.1
32664 McIntosh	28	0.0	1	0.1
32681 Orange Lake	NA	---	0	0.0
32686 Reddick	5,323	1.6	6	0.8
32634 Fairfield (32686)	INC	---	0	0.0
32663 Lowell (32686)	INC	---	0	0.0
34420 Belleview	15,580	4.7	31	4.2
34421 Belleview (34420)	INC	---	0	0.0
34431 Dunnellon	7,710	2.3	12	1.6
34432 Dunnellon	12,358	3.7	29	3.9
34430 Dunnellon (34432)	INC	---	2	0.3

INC: These are postal zip codes that are included with other zip codes in the report, data is not available for these zip codes individually from the source.The zip code in () at the end of the name is the zip code that it is included with. NA: Data was not available for that particular zip code. * Other zip codes included 8 responses where a zip code was not indicated, also included were 7 responses from Sumter County zip codes, 12 responses from Citrus County zip codes, 5 responses from Alachua County zip codes and 7 Levy County zipcodes and 1 Dade County zip code was indicated. 87 survey responses skipped this question.
Source: ESRI Business Solutions 2014.
Prepared by: WellFlorida Council, 2015.

TABLE 179 CONT. COMPARISON OF SURVEY RESPONSES TO ACTUAL RESIDENTS OF MARION COUNTY BY ZIP CODE, 2014.

Area	2014 Population		Survey Responses	
	Number	Percent of Total County	Number	Percent of Total Responses
34470 Ocala	18,394	5.5	38	5.1
34471 Ocala	25,710	7.7	86	11.6
34477 Ocala (34471)	INC	---	2	0.3
34478 Ocala (34471)	INC	---	3	0.4
34472 Ocala	27,152	8.1	70	9.5
32111 Candler (34472)	INC	---	1	0.1
34483 Ocala (34472)	INC	---	0	0.0
34473 Ocala	17,376	5.2	39	5.3
34474 Ocala	16,195	4.8	38	5.1
34475 Ocala	12,204	3.6	20	2.7
34476 Ocala	20,248	6.0	79	10.7
34479 Ocala	12,185	3.6	36	4.9
34480 Ocala	19,524	5.8	62	8.4
34481 Ocala	18,869	5.6	42	5.7
34482 Ocala	22,850	6.8	33	4.5
34488 Silver Springs	9,795	2.9	18	2.4
34489 Silver Springs (34488)	INC	---	0	0.0
34491 Summerfield	28,709	8.6	28	3.8
34492 Summerfield (34491)	INC	---	0	0.0
Zip Code Total	321,860	96.2	699	94.6
Other Zipcodes *			40	5.4
Marion County	334,712		739	

INC: These are postal zip codes that are included with other zip codes in the report, data is not available for these zip codes individually from the source.The zip code in () at the end of the name is the zip code that it is included with. NA: Data was not available for that particular zip code. * Other zip codes included 8 responses where a zip code was not indicated, also included were 7 responses from Sumter County zip codes, 12 responses from Citrus County zip codes, 5 responses from Alachua County zip codes and 7 Levy County zipcodes and 1 Dade County zip code was indicated. 87 survey responses skipped this question.

Source: ESRI Business Solutions 2014.

Prepared by: WellFlorida Council, 2015.

TABLE 180. COMPARISON OF SUURVEY RESPONSES TO ACTUAL RESIDENTS OF MARION COUNTY BY CITY IN MARION COUNTY, 2014.

Area	2014 Population		Survey Responses	
	Number	Percent	Number	Percent
Belleview	4,629	1.4	32	4.3
Dunnellon	1,770	0.5	44	6.0
McIntosh	457	0.1	1	0.1
Ocala	57,494	17.0	536	72.5
Reddick	498	0.1	6	0.8
Total Incorporated	64,848	19.2	619	83.8
Total Unincorporated	272,607	80.8	86	11.6
Anthony	NA	NA	6	0.8
Candler	NA	NA	0	0.0
Citra	NA	NA	4	0.5
East Lake Weir	NA	NA	0	0.0
Fairfield	NA	NA	0	0.0
Ft. McCoy	NA	NA	3	0.4
Lowell	NA	NA	1	0.1
Ocklawaha	NA	NA	5	0.7
Orange Lake	NA	NA	0	0.0
Orange Springs	NA	NA	0	0.0
Salt Springs	NA	NA	2	0.3
Silver Springs	NA	NA	19	2.6
Silver Springs Shores	NA	NA	4	0.5
Sparr	NA	NA	3	0.4
Summerfield	NA	NA	31	4.2
The Villages	NA	NA	6	0.8
Weirsdale	NA	NA	2	0.3
Surrounding County Zip Code	NA	NA	34	4.6
Marion County	337,455		705	95.4
Total Survey Responses			739	

There were 739 responses from surveys for this question as well as 87 respondents skipped this question.
Source: ESRI Business Solutions 2014.
Prepared by: WellFlorida Council, 2015.

TABLE 181. COMPARISON OF VARIOUS DEMOGRAPHICS IN COUNTY TO THE DEMOGRAPHICS OF THE ONES COMPLETING SURVEY FOR MARION COUNTY, 2015.

Demographics	2014 Population		Survey Responses	
	Number	Percent	Number	Percent
Age Group				
0-17	61,017	18.2	0	0.0
18-24	25,014	7.5	30	4.1
25-29	17,283	5.2	68	9.3
30-39	31,993	9.6	106	14.5
40-49	37,354	11.2	173	23.6
50-59	45,619	13.6	162	22.1
60-64	24,436	7.3	89	12.1
65 or over	91,996	27.5	105	14.3
Total *	334,712	100.0	733	100.0
Gender				
Male	160,758	48.0	110	15.0
Female	173,954	52.0	611	83.6
Other	0	0.0	10	1.4
Total **	334,712	100.0	731	98.6
Racial/Ethnic Group				
White(Non Hispanic)	238,797	71.3	554	75.7
Black or African American(Non Hispanic)	42,265	12.6	76	10.4
Asian/Pacific Islander	5,338	1.6	8	1.1
American Indian,Eskimo or Aleut	1,488	0.4	2	0.3
Multiracial/Multiethnic	7,715	2.3	8	1.1
Other	10,858	3.2	19	2.6
Hispanic/Latino	28,251	8.4	65	8.9
Total ***	334,712	100.0	732	100.0

* 93 survey respondents skipped the age question.
** 95 survey respondents skipped the gender question.
*** 94 survey respondents skipped the racial/ethnic question.
Source: ESRI Business Solutions, 2014.
Prepared by: WellFlorida Council, 2015.

TABLE 182. COMPARISON OF DEMOGRAPHICS IN COUNTY TO THE DEMOGRAPHICS OF THE ONES COMPLETING SURVEY FOR MARION COUNTY, 2013 AND 2015.

Demographics	2013 Estimated Population 18+		Survey Responses (All Ages)	
	Number	Percent	Number	Percent
Education				
No High School Diploma	43,125	15.8	17	2.3
High School Diploma & Some College But No Degree	148,865	54.4	258	35.1
College Degree	81,809	29.9	460	62.6
Total	273,799	100.0	735	100.0

* 91 survey respondents skipped this question.
Source: US Census Bureau, American Community Survey, 2009-2013 5 - Year Estimates.
Prepared by: WellFlorida Council, 2015.

TABLE 183. COMPARISON OF INSURANCE NEEDS FOR COUNTY RESIDENTS COMPARED TO ONES COMPLETING SURVEY FOR MARION COUNTY, 2013 AND 2015.

Type of Health Insurance	Estimated Population (2013)		Health Insurance Type	Survey Responses (All Ages)	
	Number	Percent		Number	Percent
Private Health Insurance	111,770	33.8	Total Private Insurance	570	77.7
Employment-Based Health Insurance Alone	91,224	27.6	Private insurance through work	519	70.7
Direct-Purchase Health Insurance Alone	17,570	5.3	Private insurance through Obamacare/Health Insurance Marketplace	22	3.0
TRICARE/Military Health Coverage Alone	2,976	0.9	VA/Tri-Care	7	1.0
			Private Insurance (Not Sure Where it is from)	22	3.0
Public Coverage Alone	79,902	24.2	Total Public Coverage	116	15.8
Medicare Coverage Alone	31,599	9.6	Medicare	87	11.9
Medicaid/means-test public Coverage alone	47,214	14.3	Medicaid	29	4.0
VA Health Care Alone	1,089	0.3	*	0	0.0
Uninsured	60,312	18.3	Have no health insurance	44	6.0
More than one Health Insurance Type	78,220	23.7	Other	4	0.5
Total	330,204		Total **	734	

* On the survey VA and Tri-Care were combined.

** 92 survey respondents skipped this question.

Source: US Census Bureau, American Community Survey, 2013 Estimates, Table S2701.

Prepared by: WellFlorida Council, 2015.

TABLE 184. MOST IMPORTANT FACTORS OF HEALTHY COMMUNITY, 2015.

Citizens (861)	
Factor	Percent
1. Good jobs and a healthy economy	50.6
2. Access to health care	49.1
3. Healthy behaviors and healthy lifestyles	40.4
4. Low crime/safe neighborhoods	30.3
5. Good schools	20.6
Business (72)	
Factor	Percent
1. Good jobs and a healthy economy	70.8
2. Access to health care	41.7
3. Healthy behaviors and healthy lifestyles	36.1
4. Good schools	26.4
5. Low crime/safe neighborhoods	20.8
Physicians (26)	
Factor	Percent
1. Good jobs and a healthy economy	53.9
2. Access to health care	46.2
3. Healthy behaviors and healthy lifestyles	38.5
4. Low crime/safe neighborhoods	34.6
5. Good schools	30.8

Source: 2015 Community Survey conducted by WellFlorida Council.
Prepared by: WellFlorida Council, 2015.

TABLE 185. MOST IMPORTANT HEALTH PROBLEMS IN THE COMMUNITY, 2015.

Citizens (861)	
Factor	Percent
1. Obesity	48.7
2. Mental health	33.3
3. Heart disease and stroke	26.4
4. Diabetes	24.1
5. Cancer	24.4
Business (72)	
Factor	Percent
1. Obesity	47.1
2. Mental health	35.7
3. Aging problems	28.6
4. Cancer	27.1
5. Heart disease and stroke	25.7
Physicians (26)	
Factor	Percent
1 & 2. Obesity	57.7
1 & 2. Heart disease and stroke	57.7
3. Aging problems	38.5
4. Diabetes	34.6
5. Cancer	19.2

Source: 2015 Community Survey conducted by WellFlorida Council.
Prepared by: WellFlorida Council, 2015.

TABLE 186. BEHAVIORS WITH GREATEST IMPACT ON OVERALL HEALTH, 2015.

Citizens (861)	
Factor	Percent
1. Eating unhealthy foods	43.7
2. Drug abuse	38.0
3. Not exercising	32.6
4. Alcohol abuse	30.3
5. Tobacco use	28.1
Business (72)	
Factor	Percent
1. Not exercising	53.6
2. Drug abuse	50.7
3. Eating unhealthy foods	40.6
4. Alcohol abuse	27.5
5. Overeating	26.1
Physicians (26)	
Factor	Percent
1. Tobacco use	69.2
2. Overeating	61.5
3. Not exercising	38.5
4. Not using healthcare services appropriately	34.6
5 - 6. Eating unhealthy foods	11.5
5 - 6. Violence	11.5

Source: 2015 Community Survey conducted by WellFlorida Council.
Prepared by: WellFlorida Council, 2015.

TABLE 187. HEALTH ISSUES IDENTIFIED AS SOMEWHAT OR BIG PROBLEM, 2015.

Citizens (861)	
Factor	Percent
1. Overweight and obesity	93.7
2. Alcohol and drug abuse	91.1
3. Diabetes	90.6
4. Heart disease	90.3
5. Smoking and tobacco use	88.4
Business (72)	
Factor	Percent
1. Overweight and obesity	92.4
2. Heart disease	89.4
3. Diabetes	87.9
4 & 5. Cancer	86.4
4 & 5. Alcohol and drug Abuse	86.4
Physicians (26)	
Factor	Percent
1 & 2. Mental Illness	87.5
1 & 2. Sexual abuse	87.5
3 - 7. Cancer	83.3
3 - 7. Diabetes	83.3
3 - 7. Smoking and tobacco use	83.3
3 - 7. Overweight and obesity	83.3
3 - 7. Alcohol and drug abuse	83.3

Source: 2015 Community Survey conducted by WellFlorida Council.
Prepared by: WellFlorida Council, 2015.

TABLE 188. VERY CONFIDENT OR CONFIDENT IN COMMUNITY MAKING IMPACT ON HEALTH ISSUES, 2015.

Citizens (861)	
Factor	Percent
1. Heart disease	37.5
2. Diabetes	35.6
3. Smoking and tobacco use	31.4
4. Overweight and obesity	31.1
5. Pollution	29.4
Business (72)	
Factor	Percent
1. Heart disease	37.9
2 - 5. Diabetes	34.9
2 - 5. Overweight and obesity	34.9
2 - 5. Alcohol and drug Abuse	34.9
2 - 5. Suicide	34.9
Physicians (26)	
Factor	Percent
1. Heart disease	33.4
2. Diabetes	25.0
3. Pollution	20.8
4 - 5. Cancer	16.7
4 - 5. Smoking and tobacco use	16.7

Source: 2015 Community Survey conducted by WellFlorida Council.
Prepared by: WellFlorida Council, 2015.

TABLE 189. NOT VERY CONFIDENT IN COMMUNITY MAKING IMPACT ON HEALTH ISSUES, 2015.

Citizens (861)	
Factor	Percent
1. Mental illness	32.2
2. Cancer	31.9
3. Alcohol and drug abuse	30.9
4. Smoking and tobacco use	28.3
5. Overweight and obesity	28.2
Business (72)	
Factor	Percent
1. Mental illness	31.8
2 - 3. Overweight and obesity	30.3
2 - 3. Cancer	30.3
4. Alcohol and drug abuse	22.7
5 - 6. Smoking and tobacco use	19.7
5 - 6. Suicide	19.7
Physicians (26)	
Factor	Percent
1. Overweight and obesity	54.2
2. Mental illness	50.0
3. Cancer	45.8
4 - 6. Sexual abuse	37.5
4 - 6. HIV/AIDS	37.5
4 - 6. Alcohol and drug abuse	37.5

Source: 2015 Community Survey conducted by WellFlorida Council.
Prepared by: WellFlorida Council, 2015.

TABLE 190.RATING OF COMMUNITY AND OVERALL HEALTH, 2015.

Citizens (861)		
Rating	Community Percent	Individual Percent
Healthy/Very Healthy	7.5	52.6
Unhealthy/Very Unhealthy	38.0	10.1
Main Response	Somewhat healthy (54.6)	Healthy (42.1)
Business (72)		
Rating	Community Percent	Individual Percent
Healthy/Very Healthy	12.3	65.6
Unhealthy/Very Unhealthy	30.8	1.6
Main Response	Somewhat healthy (56.9)	Healthy (47.5)
Physicians (26)		
Rating	Community Percent	Individual Percent
Healthy/Very Healthy	4.2	56.5
Unhealthy/Very Unhealthy	25.0	8.7
Main Response	Somewhat healthy (70.8)	Somewhat healthy (34.8)

Source: 2015 Community Survey conducted by WellFlorida Council.
Prepared by: WellFlorida Council, 2015.

TABLE 191. HEALTHCARE ISSUES IDENTIFIED AS SOMEWHAT OR BIG PROBLEM, 2015.

Citizens (861)	
Factor	Percent
1. Cost of health insurance	95.1
2. Cost of healthcare services	92.9
3. Lack of knowledge of what healthcare services are available	84.5
4. Lack of knowledge of how to use available healthcare services	84.1
5. Long wait times in hospital emergency departments	72.7
	Percent
1. Cost of health insurance	95.2
2. Cost of healthcare services	87.3
3. Lack of knowledge about what healthcare services are available	84.1
4. Lack of knowledge of how to use available healthcare services	79.4
5. Lack of primary care or family doctors	41.3
Physicians (26)	
Factor	Percent
1 - 2. Cost of health insurance	82.6
1 - 2. Lack of knowledge about how to use available healthcare services	82.6
3. Lack of knowledge about what healthcare services are available	73.9
4. Cost of healthcare services	69.6
5 - 6. Lack of primary care or family doctors	60.9
5 - 6. Limited healthcare services for children	60.9

Source: 2015 Community Survey conducted by WellFlorida Council.
Prepared by: WellFlorida Council, 2015.

TABLE 192. VERY CONFIDENT OR CONFIDENT IN COMMUNITY MAKING IMPACT ON HEALTHCARE ISSUES, 2015.

Citizens (861)	
Factor	Percent
1. Lack of knowledge of what healthcare services are available	35.4
2. Lack of knowledge of how to use available healthcare services	34.9
3. Limited healthcare services for senior adults	33.8
4. Lack of primary care or family doctors	31.1
5. Lack of specialty care doctors	30.2
	Percent
1. Lack of knowledge of what healthcare services are available	52.5
2. Lack of knowledge of how to use available healthcare services	50.8
3. Limited healthcare services for senior adults	41.0
4. Lack of community concern about health issues	39.4
5. Quality of healthcare services	34.4
Physicians (26)	
Factor	Percent
1. Limited healthcare services for senior adults	43.5
2 - 3. Lack of knowledge of what healthcare services are available	34.8
2 - 3. Quality of healthcare services	34.8
3 - 6. Lack of knowledge of how to use available healthcare services	26.1
3 - 6. Lack of specialty care doctors	26.1
3 - 6. Limited healthcare services for children	26.1

Source: 2015 Community Survey conducted by WellFlorida Council.
Prepared by: WellFlorida Council, 2015.

TABLE 193. NOT VERY CONFIDENT OR CONFIDENT IN COMMUNITY MAKING IMPACT ON HEALTHCARE ISSUES, 2015.

Citizens (861)	
Factor	Percent
1. Cost of health insurance	64.4
2. Cost of health care services	56.8
3. Long wait times in hospital emergency rooms	40.9
4. Long wait times in doctors' offices	40.5
5. Healthcare services for the poor	36.6
	Percent
1. Cost of health insurance	82.0
2. Cost of health care services	68.9
3. Long wait times in doctors' offices	60.7
4. Long wait times in hospital emergency rooms	52.5
5. Long wait times to get appointment with doctor	52.5
Physicians (26)	
Factor	Percent
1. Cost of health insurance	65.2
2. Cost of health care services	56.5
3 - 5. Long wait times to get appointment with doctor	30.4
3 - 5. Long wait times in hospital emergency roor	30.4
3 - 5. Lack of community concern about health issues	30.4

Source: 2015 Community Survey conducted by WellFlorida Council.
Prepared by: WellFlorida Council, 2015.

Additional Data Added

TABLE 194. TOTAL NUMBER AND RATE PER 1,000 POPULATION OF DISCHARGES AND ED VISITS BY ZIP CODE FOR MARION COUNTY RESIDENTS AND FLORIDA, CALENDAR YEARS 2009-2013.

Area	Discharges	Discharge Rate Per 1,000 Population	ED Visits	ED Visit Rate Per 1,000 Population
2009				
32113 Citra	976	139.5	2,936	419.5
32134 Ft. McCoy	1,377	116.6	3,142	266.0
32179 Ocklawaha	1,303	127.2	3,401	332.1
32195 Weirsdale	586	115.3	1,367	268.9
32617 Anthony	691	163.4	2,028	479.7
32664 McIntosh	102	---	232	---
32681 Orange Lake	133	---	369	---
32686 Reddick	874	124.6	2,211	315.2
34420 Belleview	2,458	161.3	6,468	424.5
34431 Dunnellon	1,093	136.5	2,512	313.6
34432 Dunnellon	2,006	169.2	5,502	464.1
34470 Ocala	3,194	153.9	9,313	448.6
34471 Ocala	3,907	136.7	9,961	348.5
34472 Ocala	3,596	142.7	11,251	446.4
34473 Ocala	2,067	141.9	7,955	546.1
34474 Ocala	3,517	254.0	7,834	565.9
34475 Ocala	1,959	131.0	9,043	604.6
34476 Ocala	3,211	187.3	6,241	364.1
34479 Ocala	1,938	142.6	5,700	419.3
34480 Ocala	2,067	109.3	6,043	319.6
34481 Ocala	3,320	196.8	5,847	346.5
34482 Ocala	2,851	139.1	7,586	370.1
34488 Silver Springs	2,007	202.5	5,196	524.2
34491 Summerfield	4,696	157.6	9,012	302.4
Zip Code Total	49,929	153.6	131,150	403.4
Marion County	49,929	146.0	131,150	383.6
Florida	2,514,758	132.2	6,192,603	325.6

Please note where there is a --- population data was not available for that particular zipcode for that particular year.

Source: Agency for Health Care Administration Detailed Discharge Data and Emergency Department Data, 2009-2013; ESRI Business Solutions, Population, 2009-2013.

Prepared by: WellFlorida Council, 2015.

TABLE 194 CONT. TOTAL NUMBER AND RATE PER 1,000 POPULATION OF DISCHARGES AND ED VISITS BY ZIP CODE FOR MARION COUNTY RESIDENTS AND FLORIDA, CALENDAR YEARS 2009-2013.

Area	Discharges	Discharge Rate Per 1,000 Population	ED Visits	ED Visit Rate Per 1,000 Population
2010				
32113 Citra	939	132.2	3,276	461.2
32134 Ft. McCoy	1,320	110.8	3,110	261.1
32179 Ocklawaha	1,344	135.7	3,618	365.2
32195 Weirsdale	584	104.0	1,396	248.6
32617 Anthony	618	149.5	2,153	520.8
32664 McIntosh	102	---	206	---
32681 Orange Lake	149	---	410	---
32686 Reddick	867	124.9	2,400	345.8
34420 Belleview	2,359	154.0	6,825	445.6
34431 Dunnellon	1,017	128.7	2,538	321.1
34432 Dunnellon	1,911	152.8	5,635	450.6
34470 Ocala	3,187	156.2	9,907	485.5
34471 Ocala	4,120	142.0	11,508	396.8
34472 Ocala	3,596	147.8	11,862	487.5
34473 Ocala	1,978	130.0	8,797	578.2
34474 Ocala	2,665	180.4	8,038	544.2
34475 Ocala	1,949	133.0	9,383	640.5
34476 Ocala	3,181	173.8	6,707	366.4
34479 Ocala	1,874	144.9	6,088	470.8
34480 Ocala	2,014	107.9	6,601	353.7
34481 Ocala	3,355	179.8	5,895	316.0
34482 Ocala	2,740	139.8	8,255	421.2
34488 Silver Springs	1,898	200.1	5,398	569.0
34491 Summerfield	4,609	156.2	9,365	317.3
Zip Code Total	48,376	148.0	139,371	426.4
Marion County	48,376	140.7	139,371	405.4
Florida	2,544,957	134.5	6,262,780	331.1

Please note where there is a --- population data was not available for that particular zipcode for that particular year.

Source: Agency for Health Care Administration Detailed Discharge Data and Emergency Department Data, 2009-2013; ESRI Business Solutions, Population, 2009-2013.

Prepared by: WellFlorida Council, 2015.

TABLE 194 CONT. TOTAL NUMBER AND RATE PER 1,000 POPULATION OF DISCHARGES AND ED VISITS BY ZIP CODE FOR MARION COUNTY RESIDENTS AND FLORIDA, CALENDAR YEARS 2009-2013.

Area	Discharges	Discharge Rate Per 1,000 Population	ED Visits	ED Visit Rate Per 1,000 Population
2011				
32113 Citra	779	114.0	3,199	468.0
32134 Ft. McCoy	1,306	145.9	3,094	345.6
32179 Ocklawaha	1,352	166.3	3,854	473.9
32195 Weirsdale	548	160.5	1,396	408.8
32617 Anthony	697	167.0	2,078	498.0
32664 McIntosh	102	220.3	174	375.8
32681 Orange Lake	105	---	408	---
32686 Reddick	775	147.4	2,449	465.9
34420 Belleview	2,383	150.5	7,074	446.6
34431 Dunnellon	1,026	128.8	2,721	341.7
34432 Dunnellon	1,941	159.4	5,696	467.9
34470 Ocala	3,056	171.4	9,883	554.4
34471 Ocala	4,035	158.3	11,924	467.7
34472 Ocala	3,496	127.8	12,321	450.4
34473 Ocala	2,122	101.8	9,034	433.5
34474 Ocala	2,468	153.7	8,188	510.0
34475 Ocala	1,882	158.9	9,209	777.7
34476 Ocala	3,206	201.2	7,248	454.8
34479 Ocala	1,762	134.7	5,922	452.6
34480 Ocala	1,980	103.3	6,823	356.0
34481 Ocala	3,292	173.8	6,266	330.8
34482 Ocala	2,648	116.9	8,512	375.8
34488 Silver Springs	1,908	192.5	5,493	554.2
34491 Summerfield	4,536	162.4	9,197	329.2
Zip Code Total	47,405	148.0	142,163	443.9
Marion County	47,405	141.9	142,163	425.4
Florida	2,558,034	135.4	6,561,400	347.3

Please note where there is a --- population data was not available for that particular zipcode for that particular year.

Source: Agency for Health Care Administration Detailed Discharge Data and Emergency Department Data, 2009-2013; ESRI Business Solutions, Population, 2009-2013.

Prepared by: WellFlorida Council, 2015.

TABLE 194 CONT. TOTAL NUMBER AND RATE PER 1,000 POPULATION OF DISCHARGES AND ED VISITS BY ZIP CODE FOR MARION COUNTY RESIDENTS AND FLORIDA, CALENDAR YEARS 2009-2013.

Area	Discharges	Discharge Rate Per 1,000 Population	ED Visits	ED Visit Rate Per 1,000 Population
2012				
32113 Citra	953	125.6	3,407	449.2
32134 Ft. McCoy	1,307	160.4	2,911	357.4
32179 Ocklawaha	1,350	156.7	4,003	464.7
32195 Weirsdale	603	183.6	1,435	436.8
32617 Anthony	639	164.4	2,173	559.2
32664 McIntosh	97	1,127.9	217	2,523.3
32681 Orange Lake	93	---	295	---
32686 Reddick	839	159.1	2,546	482.8
34420 Belleview	2,474	156.4	7,456	471.5
34431 Dunnellon	1,024	128.4	2,762	346.2
34432 Dunnellon	1,965	160.2	6,386	520.6
34470 Ocala	3,160	171.2	10,754	582.7
34471 Ocala	4,060	157.7	12,771	496.0
34472 Ocala	3,661	134.5	13,041	478.9
34473 Ocala	2,163	128.0	9,744	576.6
34474 Ocala	2,560	156.7	8,448	517.0
34475 Ocala	2,042	167.3	10,150	831.8
34476 Ocala	3,098	157.0	7,824	396.6
34479 Ocala	1,714	135.7	6,445	510.2
34480 Ocala	2,175	110.0	7,392	373.7
34481 Ocala	3,312	174.9	6,979	368.5
34482 Ocala	2,736	118.9	9,223	400.9
34488 Silver Springs	1,825	182.9	5,393	540.4
34491 Summerfield	4,534	154.0	9,591	325.8
Zip Code Total	48,384	149.6	151,346	468.1
Marion County	48,384	143.8	151,346	449.8
Florida	2,571,322	135.2	7,021,868	369.3

Please note where there is a --- population data was not available for that particular zipcode for that particular year.

Source: Agency for Health Care Administration Detailed Discharge Data and Emergency Department Data, 2009-2013; ESRI Business Solutions, Population, 2009-2013.

Prepared by: WellFlorida Council, 2015.

TABLE 194 CONT. TOTAL NUMBER AND RATE PER 1,000 POPULATION OF DISCHARGES AND ED VISITS BY ZIP CODE FOR MARION COUNTY RESIDENTS AND FLORIDA, CALENDAR YEARS 2009-2013.

Area	Discharges	Discharge Rate Per 1,000 Population	ED Visits	ED Visit Rate Per 1,000 Population
2013				
32113 Citra	937	122.0	3,211	417.9
32134 Ft. McCoy	1,251	154.3	2,852	351.8
32179 Ocklawaha	1,375	159.6	3,777	438.5
32195 Weirsdale	531	158.1	1,266	377.0
32617 Anthony	666	169.2	2,104	534.4
32664 McIntosh	109	1,147.4	207	2,178.9
32681 Orange Lake	103	---	344	---
32686 Reddick	827	162.1	2,494	488.9
34420 Belleview	2,420	155.1	7,322	469.3
34431 Dunnellon	1,078	136.8	2,720	345.3
34432 Dunnellon	1,846	149.4	5,864	474.5
34470 Ocala	3,289	178.8	10,776	585.7
34471 Ocala	4,119	159.2	12,344	477.1
34472 Ocala	3,577	131.7	13,052	480.5
34473 Ocala	2,254	131.2	9,934	578.4
34474 Ocala	2,542	156.9	8,413	519.4
34475 Ocala	2,057	172.2	10,142	849.2
34476 Ocala	3,278	161.5	7,848	386.7
34479 Ocala	1,744	141.8	6,056	492.3
34480 Ocala	2,173	110.7	7,274	370.6
34481 Ocala	3,392	185.6	6,697	366.5
34482 Ocala	2,793	123.0	9,208	405.5
34488 Silver Springs	1,840	184.9	5,295	532.0
34491 Summerfield	4,544	156.7	9,280	320.0
Zip Code Total	48,745	151.6	148,480	461.6
Marion County	48,745	145.6	148,480	443.5
Florida	2,571,249	133.9	7,206,323	375.3

Please note where there is a --- population data was not available for that particular zipcode for that particular year.

Source: Agency for Health Care Administration Detailed Discharge Data and Emergency Department Data, 2009-2013; ESRI Business Solutions, Population, 2009-2013.

Prepared by: WellFlorida Council, 2015.

TABLE 195. TOTAL NUMBER OF ORAL HEALTH ED VISITS, TOTAL PREVENTABLE ORAL HEALTH ED VISITS, PERCENT OF TOTAL AND RATE PER 1,000 POPULATION BY ZIP CODE FOR MARION COUNTY RESIDENTS AND FLORIDA, CALENDAR YEARS 2009-2013.

Area	Total Oral Health ED Visits	Total Preventable ED Visits	Percent of Total Oral Health ED Visits	Total Oral Health ED Visit Rate Per 1,000	Total Preventable ED Visit Rate Per 1,000 Population
2009					
32113 Citra	115	114	99.1	16.4	16.3
32134 Ft. McCoy	108	103	95	9.1	8.7
32179 Ocklawaha	157	154	98	15.3	15.0
32195 Weirsdale	34	31	91	6.7	6.1
32617 Anthony	76	68	89	18.0	16.1
32664 McIntosh	6	6	100	---	---
32681 Orange Lake	19	19	100	---	---
32686 Reddick	81	75	93	11.5	10.7
34420 Belleview	232	212	91	15.2	13.9
34431 Dunnellon	100	94	94	12.5	11.7
34432 Dunnellon	194	178	92	16.4	15.0
34470 Ocala	372	350	94	17.9	16.9
34471 Ocala	339	322	95	11.9	11.3
34472 Ocala	396	374	94	15.7	14.8
34473 Ocala	212	198	93	14.6	13.6
34474 Ocala	262	247	94	18.9	17.8
34475 Ocala	462	449	97	30.9	30.0
34476 Ocala	133	120	90	7.8	7.0
34479 Ocala	281	260	93	20.7	19.1
34480 Ocala	222	209	94	11.7	11.1
34481 Ocala	142	130	92	8.4	7.7
34482 Ocala	276	260	94	13.5	12.7
34488 Silver Springs	217	208	96	21.9	21.0
34491 Summerfield	368	353	96	12.3	11.8
Zip Code Total	4,804	4,534	94	14.8	13.9
Marion County	4,804	4,534	94	12.4	11.7
Florida	152,107	140,447	92	8.0	7.4

Please note where there is a --- population data was not available for that particular zipcode for that particular year.

Note: Oral Health Issues are based on ICD 9 Codes 520-529. Preventable oral health issues are based on the following CD 9 Codes 520.5, 520.6, 520.7, 521.0, 521.1-521.8, 522.0, 522.1, 522.4-522.8, 523.0-523.9, 524.3-524.6, 525.1, 525.3-525.9, 526.4, 526.5, 528.0-528.3, 528.5-528.7, 528.9 and 529.0. If the code was listed in either the main reason for the ER Visits or the principal diagnosis code or any of the 9 other diagnosis code the record was pulled.

Source: Agency for Health Care Administration Emergency Department Data, 2009-2013; ESRI Business Solutions, Population, 2009-2013.

Prepared by: WellFlorida Council, 2015.

TABLE 195 CONT. TOTAL NUMBER OF ORAL HEALTH ED VISITS, TOTAL PREVENTABLE ORAL HEALTH ED VISITS, PERCENT OF TOTAL AND RATE PER 1,000 POPULATION BY ZIP CODE FOR MARION COUNTY RESIDENTS AND FLORIDA, CALENDAR YEARS 2009-2013.

Area	Total Oral Health ED Visits	Total Preventable ED Visits	Percent of Total Oral Health ED Visits	Total Oral Health ED Visit Rate Per 1,000	Total Preventable ED Visit Rate Per 1,000 Population
2010					
32113 Citra	149	140	94.0	21.0	19.7
32134 Ft. McCoy	107	101	94.4	9.0	8.5
32179 Ocklawaha	150	142	94.7	15.1	14.3
32195 Weirsdale	40	39	97.5	7.1	6.9
32617 Anthony	98	89	90.8	23.7	21.5
32664 McIntosh	10	9	90.0	---	---
32681 Orange Lake	18	16	88.9	---	---
32686 Reddick	83	75	90.4	12.0	10.8
34420 Belleview	306	284	92.8	20.0	18.5
34431 Dunnellon	70	61	87.1	8.9	7.7
34432 Dunnellon	183	173	94.5	14.6	13.8
34470 Ocala	393	377	95.9	19.3	18.5
34471 Ocala	436	406	93.1	15.0	14.0
34472 Ocala	435	410	94.3	17.9	16.9
34473 Ocala	256	242	94.5	16.8	15.9
34474 Ocala	274	260	94.9	18.5	17.6
34475 Ocala	470	450	95.7	32.1	30.7
34476 Ocala	157	145	92.4	8.6	7.9
34479 Ocala	283	275	97.2	21.9	21.3
34480 Ocala	241	230	95.4	12.9	12.3
34481 Ocala	137	123	89.8	7.3	6.6
34482 Ocala	298	288	96.6	15.2	14.7
34488 Silver Springs	237	229	96.6	25.0	24.1
34491 Summerfield	297	285	96.0	10.1	9.7
Zip Code Total	5,128	4,849	94.6	15.7	14.8
Marion County	5,128	4,849	94.6	14.9	14.1
Florida	155,032	142,578	92.0	8.2	7.5

Please note where there is a --- population data was not available for that particular zipcode for that particular year.

Note: Oral Health Issues are based on ICD 9 Codes 520-529. Preventable oral health issues are based on the following CD 9 Codes 520.5, 520.6, 520.7, 521.0, 521.1-521.8, 522.0, 522.1, 522.4-522.8, 523.0-523.9, 524.3-524.6, 525.1, 525.3-525.9, 526.4, 526.5, 528.0-528.3, 528.5-528.7, 528.9 and 529.0. If the code was listed in either the main reason for the ER Visits or the principal diagnosis code or any of the 9 other diagnosis code the record was pulled.

Source: Agency for Health Care Administration Emergency Department Data, 2009-2013; ESRI Business Solutions, Population, 2009-2013.

Prepared by: WellFlorida Council, 2015.

TABLE 195 CONT. TOTAL NUMBER OF ORAL HEALTH ED VISITS, TOTAL PREVENTABLE ORAL HEALTH ED VISITS, PERCENT OF TOTAL AND RATE PER 1,000 POPULATION BY ZIP CODE FOR MARION COUNTY RESIDENTS AND FLORIDA, CALENDAR YEARS 2009-2013.

Area	Total Oral Health ED Visits	Total Preventable ED Visits	Percent of Total Oral Health ED Visits	Total Oral Health ED Visit Rate Per 1,000	Total Preventable ED Visit Rate Per 1,000 Population
2011					
32113 Citra	113	108	95.6	16.5	15.8
32134 Ft. McCoy	102	94	92.2	11.4	10.5
32179 Ocklawaha	120	112	93.3	14.8	13.8
32195 Weirsdale	45	41	91.1	13.2	12.0
32617 Anthony	69	63	91.3	16.5	15.1
32664 McIntosh	5	5	100.0	---	---
32681 Orange Lake	17	15	88.2	---	---
32686 Reddick	93	86	92.5	17.7	16.4
34420 Belleview	263	248	94.3	16.6	15.7
34431 Dunnellon	81	78	96.3	10.2	9.8
34432 Dunnellon	187	168	89.8	15.4	13.8
34470 Ocala	388	361	93.0	21.8	20.3
34471 Ocala	445	416	93.5	17.5	16.3
34472 Ocala	404	378	93.6	14.8	13.8
34473 Ocala	314	289	92.0	15.1	13.9
34474 Ocala	306	286	93.5	19.1	17.8
34475 Ocala	455	439	96.5	38.4	37.1
34476 Ocala	146	130	89.0	9.2	8.2
34479 Ocala	261	251	96.2	19.9	19.2
34480 Ocala	272	259	95.2	14.2	13.5
34481 Ocala	153	137	89.5	8.1	7.2
34482 Ocala	315	291	92.4	13.9	12.8
34488 Silver Springs	228	214	93.9	23.0	21.6
34491 Summerfield	280	262	93.6	10.0	9.4
Zip Code Total	5,062	4,731	93.5	15.8	14.8
Marion County	5,062	4,731	93.5	15.1	14.2
Florida	160,789	147,101	91.5	8.5	7.8

Please note where there is a --- population data was not available for that particular zipcode for that particular year.

Note: Oral Health Issues are based on ICD 9 Codes 520-529. Preventable oral health issues are based on the following CD 9 Codes 520.5, 520.6, 520.7, 521.0, 521.1-521.8, 522.0, 522.1, 522.4-522.8, 523.0-523.9, 524.3-524.6, 525.1, 525.3-525.9, 526.4, 526.5, 528.0-528.3, 528.5-528.7, 528.9 and 529.0. If the code was listed in either the main reason for the ER Visits or the principal diagnosis code or any of the 9 other diagnosis code the record was pulled.

Source: Agency for Health Care Administration Emergency Department Data, 2009-2013; ESRI Business Solutions, Population, 2009-2013.

Prepared by: WellFlorida Council, 2015.

TABLE 195 CONT. TOTAL NUMBER OF ORAL HEALTH ED VISITS, TOTAL PREVENTABLE ORAL HEALTH ED VISITS, PERCENT OF TOTAL AND RATE PER 1,000 POPULATION BY ZIP CODE FOR MARION COUNTY RESIDENTS AND FLORIDA, CALENDAR YEARS 2009-2013.

Area	Total Oral Health ED Visits	Total Preventable ED Visits	Percent of Total Oral Health ED Visits	Total Oral Health ED Visit Rate Per 1,000	Total Preventable ED Visit Rate Per 1,000 Population
2012					
32113 Citra	151	135	89.4	19.9	17.8
32134 Ft. McCoy	89	81	91.0	10.9	9.9
32179 Ocklawaha	154	145	94.2	17.9	16.8
32195 Weirsdale	42	38	90.5	12.8	11.6
32617 Anthony	67	63	94.0	17.2	16.2
32664 McIntosh	11	11	100.0	127.9	127.9
32681 Orange Lake	15	14	93.3	---	---
32686 Reddick	83	68	81.9	15.7	12.9
34420 Belleview	249	233	93.6	15.7	14.7
34431 Dunnellon	80	68	85.0	10.0	8.5
34432 Dunnellon	200	184	92.0	16.3	15.0
34470 Ocala	385	362	94.0	20.9	19.6
34471 Ocala	426	393	92.3	16.5	15.3
34472 Ocala	417	389	93.3	15.3	14.3
34473 Ocala	285	256	89.8	16.9	15.1
34474 Ocala	263	241	91.6	16.1	14.7
34475 Ocala	449	424	94.4	36.8	34.7
34476 Ocala	199	172	86.4	10.1	8.7
34479 Ocala	215	200	93.0	17.0	15.8
34480 Ocala	243	226	93.0	12.3	11.4
34481 Ocala	187	174	93.0	9.9	9.2
34482 Ocala	330	302	91.5	14.3	13.1
34488 Silver Springs	199	188	94.5	19.9	18.8
34491 Summerfield	264	246	93.2	9.0	8.4
Zip Code Total	5,003	4,613	92.2	15.5	14.3
Marion County	5,005	4,613	92.2	14.9	13.7
Florida	166,103	151,347	91.1	8.7	8.0

Please note where there is a --- population data was not available for that particular zipcode for that particular year.

Note: Oral Health Issues are based on ICD 9 Codes 520-529. Preventable oral health issues are based on the following CD 9 Codes 520.5, 520.6, 520.7, 521.0, 521.1-521.8, 522.0, 522.1, 522.4-522.8, 523.0-523.9, 524.3-524.6, 525.1, 525.3-525.9, 526.4, 526.5, 528.0-528.3, 528.5-528.7, 528.9 and 529.0. If the code was listed in either the main reason for the ER Visits or the principal diagnosis code or any of the 9 other diagnosis code the record was pulled.

Source: Agency for Health Care Administration Emergency Department Data, 2009-2013; ESRI Business Solutions, Population, 2009-2013.

Prepared by: WellFlorida Council, 2015.

TABLE 195 CONT. TOTAL NUMBER OF ORAL HEALTH ED VISITS, TOTAL PREVENTABLE ORAL HEALTH ED VISITS, PERCENT OF TOTAL AND RATE PER 1,000 POPULATION BY ZIP CODE FOR MARION COUNTY RESIDENTS AND FLORIDA, CALENDAR YEARS 2009-2013.

Area	Total Oral Health ED Visits	Total Preventable ED Visits	Percent of Total Oral Health ED Visits	Total Oral Health ED Visit Rate Per 1,000	Total Preventable ED Visit Rate Per 1,000 Population
2013					
32113 Citra	116	111	95.7	15.1	14.4
32134 Ft. McCoy	95	83	87.4	11.7	10.2
32179 Ocklawaha	134	127	94.8	15.6	14.7
32195 Weirsdale	47	45	95.7	14.0	13.4
32617 Anthony	76	70	92.1	19.3	17.8
32664 McIntosh	6	6	100.0	63.2	63.2
32681 Orange Lake	9	8	88.9	---	---
32686 Reddick	93	83	89.2	18.2	16.3
34420 Belleview	254	236	92.9	16.3	15.1
34431 Dunnellon	63	55	87.3	8.0	7.0
34432 Dunnellon	178	161	90.4	14.4	13.0
34470 Ocala	419	380	90.7	22.8	20.7
34471 Ocala	374	323	86.4	14.5	12.5
34472 Ocala	439	407	92.7	16.2	15.0
34473 Ocala	320	282	88.1	18.6	16.4
34474 Ocala	247	221	89.5	15.2	13.6
34475 Ocala	454	417	91.9	38.0	34.9
34476 Ocala	184	163	88.6	9.1	8.0
34479 Ocala	212	186	87.7	17.2	15.1
34480 Ocala	261	237	90.8	13.3	12.1
34481 Ocala	178	158	88.8	9.7	8.6
34482 Ocala	313	292	93.3	13.8	12.9
34488 Silver Springs	190	168	88.4	19.1	16.9
34491 Summerfield	276	242	87.7	9.5	8.3
Zip Code Total	4,938	4,461	90.3	15.4	13.9
Marion County	4,938	4,461	90.3	14.7	13.3
Florida	172,342	155,638	90.3	9.0	8.1

Please note where there is a --- population data was not available for that particular zipcode for that particular year.

Note: Oral Health Issues are based on ICD 9 Codes 520-529. Preventable oral health issues are based on the following CD 9 Codes 520.5, 520.6, 520.7, 521.0, 521.1-521.8, 522.0, 522.1, 522.4-522.8, 523.0-523.9, 524.3-524.6, 525.1, 525.3-525.9, 526.4, 526.5, 528.0-528.3, 528.5-528.7, 528.9 and 529.0. If the code was listed in either the main reason for the ER Visits or the principal diagnosis code or any of the 9 other diagnosis code the record was pulled.

Source: Agency for Health Care Administration Emergency Department Data, 2009-2013; ESRI Business Solutions, Population, 2009-2013.

Prepared by: WellFlorida Council, 2015.

TABLE 196. TOTAL NUMBER OF DENTAL HOSPITALIZATIONS, TOTAL PREVENTABLE DENTAL HOSPITALIZATIONS, PERCENT OF TOTAL AND RATE PER 1,000 POPULATION BY ZIP CODE FOR MARION COUNTY RESIDENTS AND FLORIDA, CALENDAR YEARS, 2009-2013.

Area	Total Dental Hospitaliza-tions	Total Preventable Hospitaliza-tions	Percent of Total Dental Hospitaliza-tions	Total Dental Hospitaliz-tions Rate Per 1,000 Population	Total Preventable Hospitalizat-ions Rate Per 1,000 Population
2009					
32113 Citra	6	3	50.0	0.9	0.4
32134 Ft. McCoy	13	11	84.6	1.1	0.9
32179 Ocklawaha	15	10	66.7	1.5	1.0
32195 Weirsdale	4	4	100.0	0.8	0.8
32617 Anthony	6	4	66.7	1.4	0.9
32664 McIntosh	-	-	-	---	---
32681 Orange Lake	2	1	50.0	---	---
32686 Reddick	10	10	100.0	1.4	1.4
34420 Belleview	21	15	71.4	1.4	1.0
34431 Dunnellon	2	1	50.0	0.2	0.1
34432 Dunnellon	8	5	62.5	0.7	0.4
34470 Ocala	23	15	65.2	1.1	0.7
34471 Ocala	17	5	29.4	0.6	0.2
34472 Ocala	26	17	65.4	1.0	0.7
34473 Ocala	18	12	66.7	1.2	0.8
34474 Ocala	18	12	66.7	1.3	0.9
34475 Ocala	24	21	87.5	1.6	1.4
34476 Ocala	24	15	62.5	1.4	0.9
34479 Ocala	17	10	58.8	1.3	0.7
34480 Ocala	17	11	64.7	0.9	0.6
34481 Ocala	23	14	60.9	1.4	0.8
34482 Ocala	23	17	73.9	1.1	0.8
34488 Silver Springs	10	3	30.0	1.0	0.3
34491 Summerfield	34	23	67.6	1.1	0.8
Zip Code Total	361	239	66.2	1.1	0.7
Marion County	361	239	66.2	0.9	0.6
Florida	17,663	12,259	69.4	0.9	0.6

Please note where there is a --- population data was not available for that particular zipcode for that particular year.

Note: Dental hospitalizations are based on ICD 9 Codes 520-529. Preventable dental hospitalizations are based on the following CD 9 Codes 521.0-523.9, 525.0 - 525.9, 528.0-528.9. If the code was listed in either the admitting diagnosis field, the principal diagnosis field or any of the 30 other diagnosis fields the record was pulled.

Source: Agency for Health Care Administration Detailed Discharge Data, 2009-2013; ESRI Business Solutions, Population, 2009-2013.

Prepared by: WellFlorida Council, 2015.

TABLE 196 CONT. TOTAL NUMBER OF DENTAL HOSPITALIZATIONS, TOTAL PREVENTABLE DENTAL HOSPITALIZATIONS, PERCENT OF TOTAL AND RATE PER 1,000 POPULATION BY ZIP CODE FOR MARION COUNTY RESIDENTS AND FLORIDA, CALENDAR YEARS 2009-2013.

Area	Total Dental Hospitaliza-tions	Total Preventable Hospitaliza-tions	Percent of Total Dental Hospitaliza-tions	Total Dental Hospitaliz-tions Rate Per 1,000 Population	Total Preventable Hospitalizat-ions Rate Per 1,000 Population
2010					
32113 Citra	10	8	80.0	1.4	1.1
32134 Ft. McCoy	17	10	58.8	1.4	0.8
32179 Ocklawaha	20	17	85.0	2.0	1.7
32195 Weirsdale	4	4	100.0	0.7	0.7
32617 Anthony	6	4	66.7	1.5	1.0
32664 McIntosh	1	1	100.0	---	---
32681 Orange Lake	-	-	-	---	---
32686 Reddick	9	6	66.7	1.3	0.9
34420 Belleview	17	9	52.9	1.1	0.6
34431 Dunnellon	9	6	66.7	1.1	0.8
34432 Dunnellon	12	9	75.0	1.0	0.7
34470 Ocala	30	26	86.7	1.5	1.3
34471 Ocala	30	23	76.7	1.0	0.8
34472 Ocala	25	16	64.0	1.0	0.7
34473 Ocala	15	13	86.7	1.0	0.9
34474 Ocala	12	11	91.7	0.8	0.7
34475 Ocala	15	8	53.3	1.0	0.5
34476 Ocala	24	18	75.0	1.3	1.0
34479 Ocala	10	7	70.0	0.8	0.5
34480 Ocala	11	10	90.9	0.6	0.5
34481 Ocala	25	19	76.0	1.3	1.0
34482 Ocala	18	13	72.2	0.9	0.7
34488 Silver Springs	17	11	64.7	1.8	1.2
34491 Summerfield	36	24	66.7	1.2	0.8
Zip Code Total	373	273	73.2	1.1	0.8
Marion County	373	273	73.2	1.1	0.8
Florida	18,300	12,985	71.0	1.0	0.7

Please note where there is a --- population data was not available for that particular zipcode for that particular year.

Note: Oral Health Issues are based on ICD 9 Codes 520-529. Preventable oral health issues are based on the following CD 9 Codes 520.5, 520.6, 520.7, 521.0, 521.1-521.8, 522.0, 522.1, 522.4-522.8, 523.0-523.9, 524.3-524.6, 525.1, 525.3-525.9, 526.4, 526.5, 528.0-528.3, 528.5-528.7, 528.9 and 529.0. If the code was listed in either the main reason for the ER Visits or the principal diagnosis code or any of the 9 other diagnosis code the record was pulled.

Source: Agency for Health Care Administration Detailed Discharge Data, 2009-2013; ESRI Business Solutions, Population, 2009-2013.

Prepared by: WellFlorida Council, 2015.

TABLE 196 CONT. TOTAL NUMBER OF DENTAL HOSPITALIZATIONS, TOTAL PREVENTABLE DENTAL HOSPITALIZATIONS, PERCENT OF TOTAL AND RATE PER 1,000 POPULATION BY ZIP CODE FOR MARION COUNTY RESIDENTS AND FLORIDA, CALENDAR YEARS 2009-2013.

Area	Total Dental Hospitaliza-tions	Total Preventable Hospitaliza-tions	Percent of Total Dental Hospitaliza-tions	Total Dental Hospitaliz-tions Rate Per 1,000 Population	Total Preventable Hospitalizat-ions Rate Per 1,000 Population
2011					
32113 Citra	11	10	90.9	1.6	1.5
32134 Ft. McCoy	13	11	84.6	1.5	1.2
32179 Ocklawaha	12	7	58.3	1.5	0.9
32195 Weirsdale	7	6	85.7	2.0	1.8
32617 Anthony	4	4	100.0	1.0	1.0
32664 McIntosh	1	1	100.0	---	---
32681 Orange Lake	1	1	100.0	---	---
32686 Reddick	6	5	83.3	1.1	1.0
34420 Belleview	23	17	73.9	1.5	1.1
34431 Dunnellon	6	3	50.0	0.8	0.4
34432 Dunnellon	12	9	75.0	1.0	0.7
34470 Ocala	26	18	69.2	1.5	1.0
34471 Ocala	31	28	90.3	1.2	1.1
34472 Ocala	24	15	62.5	0.9	0.5
34473 Ocala	12	10	83.3	0.6	0.5
34474 Ocala	20	15	75.0	1.2	0.9
34475 Ocala	16	15	93.8	1.4	1.3
34476 Ocala	35	26	74.3	2.2	1.6
34479 Ocala	11	11	100.0	0.8	0.8
34480 Ocala	20	17	85.0	1.0	0.9
34481 Ocala	22	17	77.3	1.2	0.9
34482 Ocala	21	18	85.7	0.9	0.8
34488 Silver Springs	16	15	93.8	1.6	1.5
34491 Summerfield	35	26	74.3	1.3	0.9
Zip Code Total	385	305	79.2	1.2	1.0
Marion County	385	305	79.2	1.2	0.9
Florida	18,895	13,753	72.8	1.0	0.7

Please note where there is a --- population data was not available for that particular zipcode for that particular year.

Note: Oral Health Issues are based on ICD 9 Codes 520-529. Preventable oral health issues are based on the following CD 9 Codes 520.5, 520.6, 520.7, 521.0, 521.1-521.8, 522.0, 522.1, 522.4-522.8, 523.0-523.9, 524.3-524.6, 525.1, 525.3-525.9, 526.4, 526.5, 528.0-528.3, 528.5-528.7, 528.9 and 529.0. If the code was listed in either the main reason for the ER Visits or the principal diagnosis code or any of the 9 other diagnosis code the record was pulled.

Source: Agency for Health Care Administration Detailed Discharge Data, 2009-2013; ESRI Business Solutions, Population, 2009-2013.

Prepared by: WellFlorida Council, 2015.

TABLE 196 CONT. TOTAL NUMBER OF DENTAL HOSPITALIZATIONS, TOTAL PREVENTABLE DENTAL HOSPITALIZATIONS, PERCENT OF TOTAL AND RATE PER 1,000 POPULATION BY ZIP CODE FOR MARION COUNTY RESIDENTS AND FLORIDA, CALENDAR YEARS 2009-2013.

Area	Total Dental Hospitaliza-tions	Total Preventable Hospitaliza-tions	Percent of Total Dental Hospitaliza-tions	Total Dental Hospitaliz-tions Rate Per 1,000 Population	Total Preventable Hospitalizat-ions Rate Per 1,000 Population
2012					
32113 Citra	10	8	80.0	1.3	1.1
32134 Ft. McCoy	11	10	90.9	1.4	1.2
32179 Ocklawaha	12	11	91.7	1.4	1.3
32195 Weirsdale	8	8	100.0	2.4	2.4
32617 Anthony	2	1	50.0	0.5	0.3
32664 McIntosh	2	1	50.0	23.3	11.6
32681 Orange Lake	-	-	---	---	---
32686 Reddick	5	4	80.0	0.9	0.8
34420 Belleview	22	18	81.8	1.4	1.1
34431 Dunnellon	11	9	81.8	1.4	1.1
34432 Dunnellon	17	15	88.2	1.4	1.2
34470 Ocala	21	17	81.0	1.1	0.9
34471 Ocala	36	28	77.8	1.4	1.1
34472 Ocala	33	24	72.7	1.2	0.9
34473 Ocala	23	21	91.3	1.4	1.2
34474 Ocala	26	16	61.5	1.6	1.0
34475 Ocala	9	6	66.7	0.7	0.5
34476 Ocala	22	12	54.5	1.1	0.6
34479 Ocala	16	14	87.5	1.3	1.1
34480 Ocala	17	16	94.1	0.9	0.8
34481 Ocala	19	15	78.9	1.0	0.8
34482 Ocala	22	15	68.2	1.0	0.7
34488 Silver Springs	20	17	85.0	2.0	1.7
34491 Summerfield	37	31	83.8	1.3	1.1
Zip Code Total	401	317	79.1	1.2	1.0
Marion County	401	317	79.1	1.2	0.9
Florida	19,499	14,179	72.7	1.0	0.7

Please note where there is a --- population data was not available for that particular zipcode for that particular year.

Note: Oral Health Issues are based on ICD 9 Codes 520-529. Preventable oral health issues are based on the following CD 9 Codes 520.5, 520.6, 520.7, 521.0, 521.1-521.8, 522.0, 522.1, 522.4-522.8, 523.0-523.9, 524.3-524.6, 525.1, 525.3-525.9, 526.4, 526.5, 528.0-528.3, 528.5-528.7, 528.9 and 529.0. If the code was listed in either the main reason for the ER Visits or the principal diagnosis code or any of the 9 other diagnosis code the record was pulled.

Source: Agency for Health Care Administration Detailed Discharge Data, 2009-2013; ESRI Business Solutions, Population, 2009-2013.

Prepared by: WellFlorida Council, 2015.

TABLE 196 CONT. TOTAL NUMBER OF DENTAL HOSPITALIZATIONS, TOTAL PREVENTABLE DENTAL HOSPITALIZATIONS, PERCENT OF TOTAL AND RATE PER 1,000 POPULATION BY ZIP CODE FOR MARION COUNTY RESIDENTS AND FLORIDA, CALENDAR YEARS 2009-2013.

Area	Total Dental Hospitaliza-tions	Total Preventable Hospitaliza-tions	Percent of Total Dental Hospitaliza-tions	Total Dental Hospitaliz-tions Rate Per 1,000 Population	Total Preventable Hospitalizat-ions Rate Per 1,000 Population
2013					
32113 Citra	11	7	63.6	1.4	0.9
32134 Ft. McCoy	12	9	75.0	1.5	1.1
32179 Ocklawaha	10	8	80.0	1.2	0.9
32195 Weirsdale	13	11	84.6	3.9	3.3
32617 Anthony	3	2	66.7	0.8	0.5
32664 McIntosh	2	2	100.0	21.1	21.1
32681 Orange Lake	1	1	100.0	---	---
32686 Reddick	10	8	80.0	2.0	1.6
34420 Belleview	22	15	68.2	1.4	1.0
34431 Dunnellon	8	5	62.5	1.0	0.6
34432 Dunnellon	21	15	71.4	1.7	1.2
34470 Ocala	30	20	66.7	1.6	1.1
34471 Ocala	37	26	70.3	1.4	1.0
34472 Ocala	35	28	80.0	1.3	1.0
34473 Ocala	13	11	84.6	0.8	0.6
34474 Ocala	20	8	40.0	1.2	0.5
34475 Ocala	16	13	81.3	1.3	1.1
34476 Ocala	23	14	60.9	1.1	0.7
34479 Ocala	14	12	85.7	1.1	1.0
34480 Ocala	17	15	88.2	0.9	0.8
34481 Ocala	20	15	75.0	1.1	0.8
34482 Ocala	33	22	66.7	1.5	1.0
34488 Silver Springs	21	14	66.7	2.1	1.4
34491 Summerfield	34	22	64.7	1.2	0.8
Zip Code Total	426	303	71.1	1.3	0.9
Marion County	426	303	71.1	1.3	0.9
Florida	20,561	15,212	74.0	1.1	0.8

Please note where there is a --- population data was not available for that particular zipcode for that particular year.

Note: Oral Health Issues are based on ICD 9 Codes 520-529. Preventable oral health issues are based on the following CD 9 Codes 520.5, 520.6, 520.7, 521.0, 521.1-521.8, 522.0, 522.1, 522.4-522.8, 523.0-523.9, 524.3-524.6, 525.1, 525.3-525.9, 526.4, 526.5, 528.0-528.3, 528.5-528.7, 528.9 and 529.0. If the code was listed in either the main reason for the ER Visits or the principal diagnosis code or any of the 9 other diagnosis code the record was pulled.

Source: Agency for Health Care Administration Detailed Discharge Data, 2009-2013; ESRI Business Solutions, Population, 2009-2013.

Prepared by: WellFlorida Council, 2015.

TABLE 197. SELECTED BRFSS INDICATORS FOR MARION COUNTY AND IF MARION COUNTY IS WORSE THEN PREVIOUS YEAR OR WORSE THEN FLORIDA IN 2013.

Indicator	Is Marion County Worse	
	In 2013 then in 2010?	Then Florida in 2013
Cancer Screening/Colorectal		
Percentage of adults 50 years of age and older who received a sigmoidoscopy or colonoscopy in the past five years	Yes	Yes
Cancer Screening/Women's Health		
Percentage of women who have had a hysterectomy	Yes	Yes
Cardiovascular Disease		
Percentage of adults who have ever had a stroke	Yes	Yes
Percentage of adults who have ever been told they had coronary heart disease, heart attack or stroke	Yes	Yes
Diabetes		
Percentage of adults who have ever been told they had diabetes	Yes	Yes
Percentage of adults with diabetes who had an annual foot exam	Yes	Yes
Percentage of adults with diabetes who ever had diabetes self-management education	Yes	Yes
Hypertension Awareness and Control		
Percentage of adults who have ever been told they had hypertension	Yes	Yes
Injury Prevention		
Percentage of adults who "always" or "nearly always" used seat belts when driving or riding in a car	Yes	Yes

---: The question was not asked one of the years or data was not available at the county level that year therefore a comparison could not be made.
Source: Florida Department of Health, Office of Health Statistics & Assessment, reports generated by WellFlorida; using the Health Indicators System; http://www.Floridacharts.com; (April 14, 2015).
Prepared by: WellFlorida Council, 2015.

Maps

MAP 1. COUNTY HEALTH RANKINGS BY HEALTH FACTORS AND OUTCOMES, 2010.

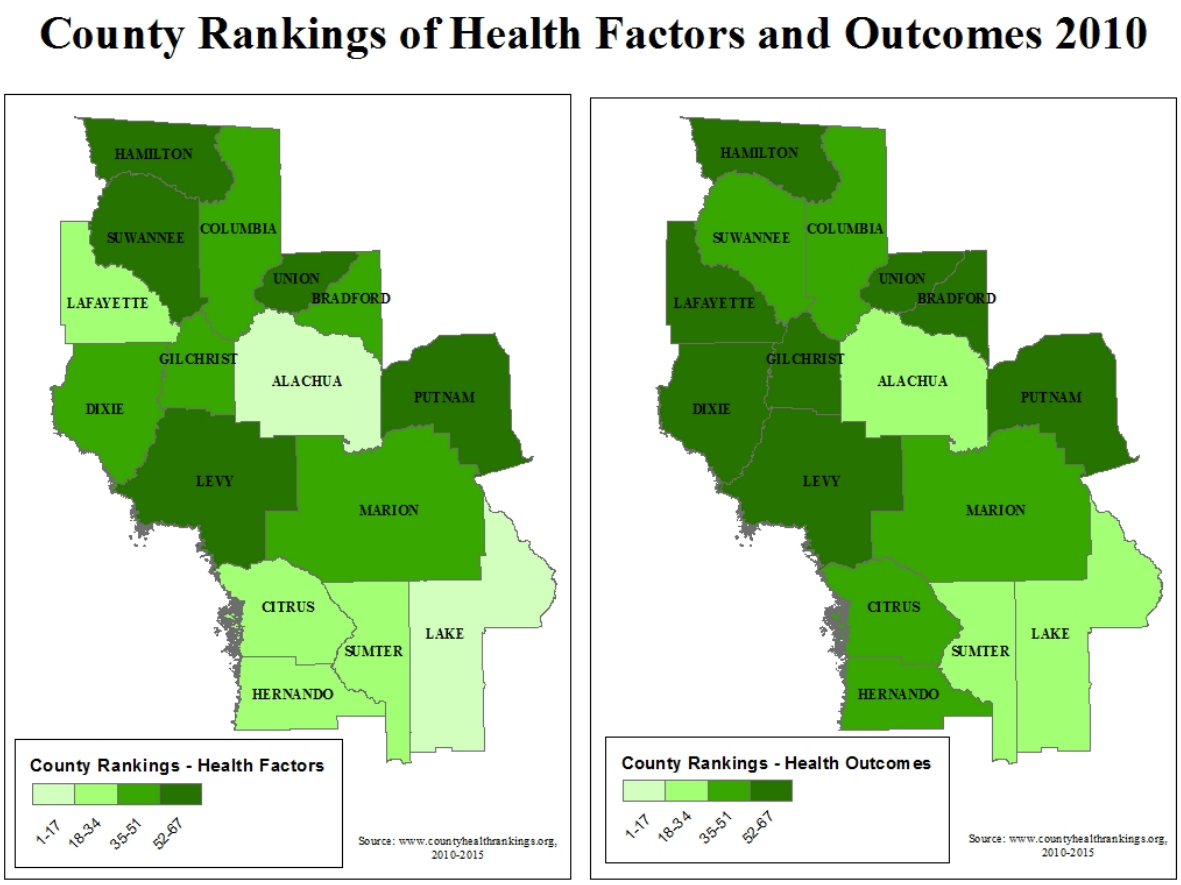

MAP 2. COUNTY HEALTH RANKINGS BY HEALTH FACTORS AND OUTCOMES, 2011.

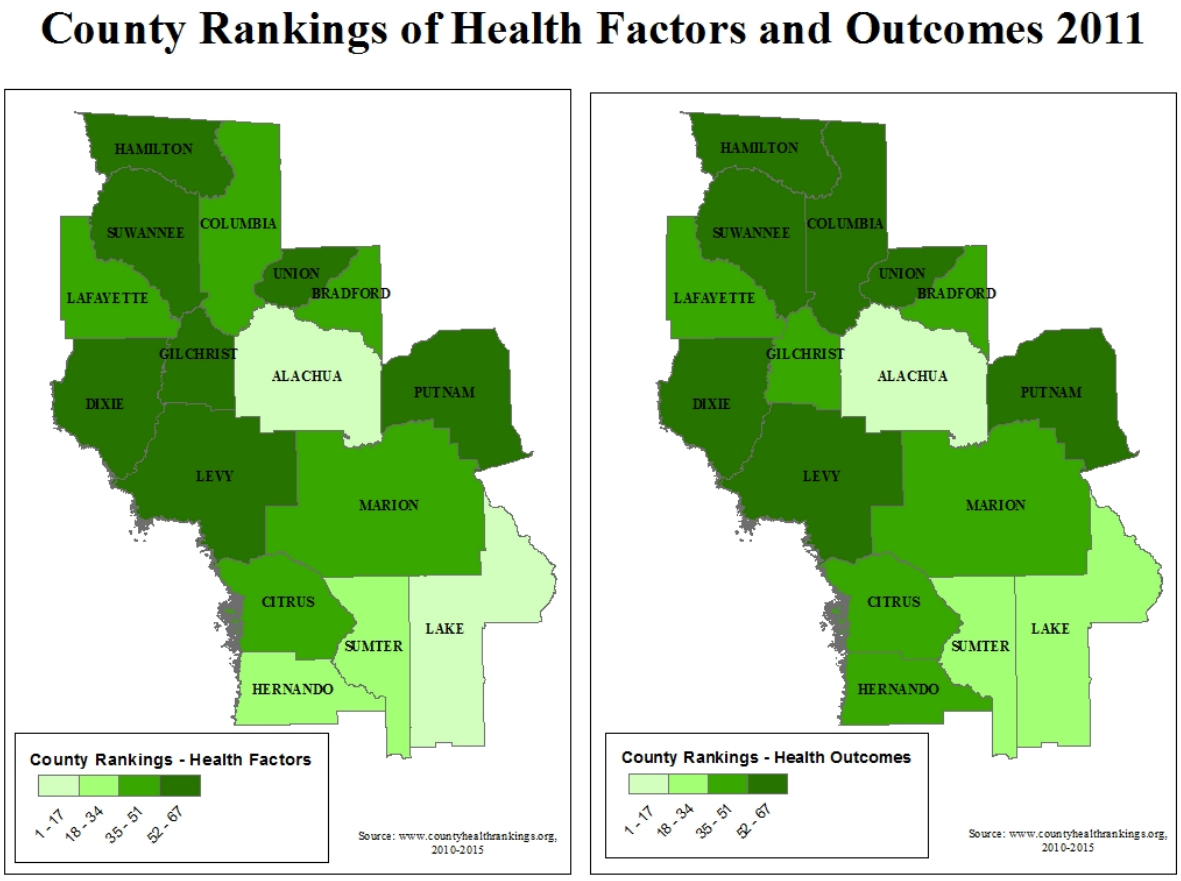

MAP 3. COUNTY HEALTH RANKINGS BY HEALTH FACTORS AND OUTCOMES, 2012.

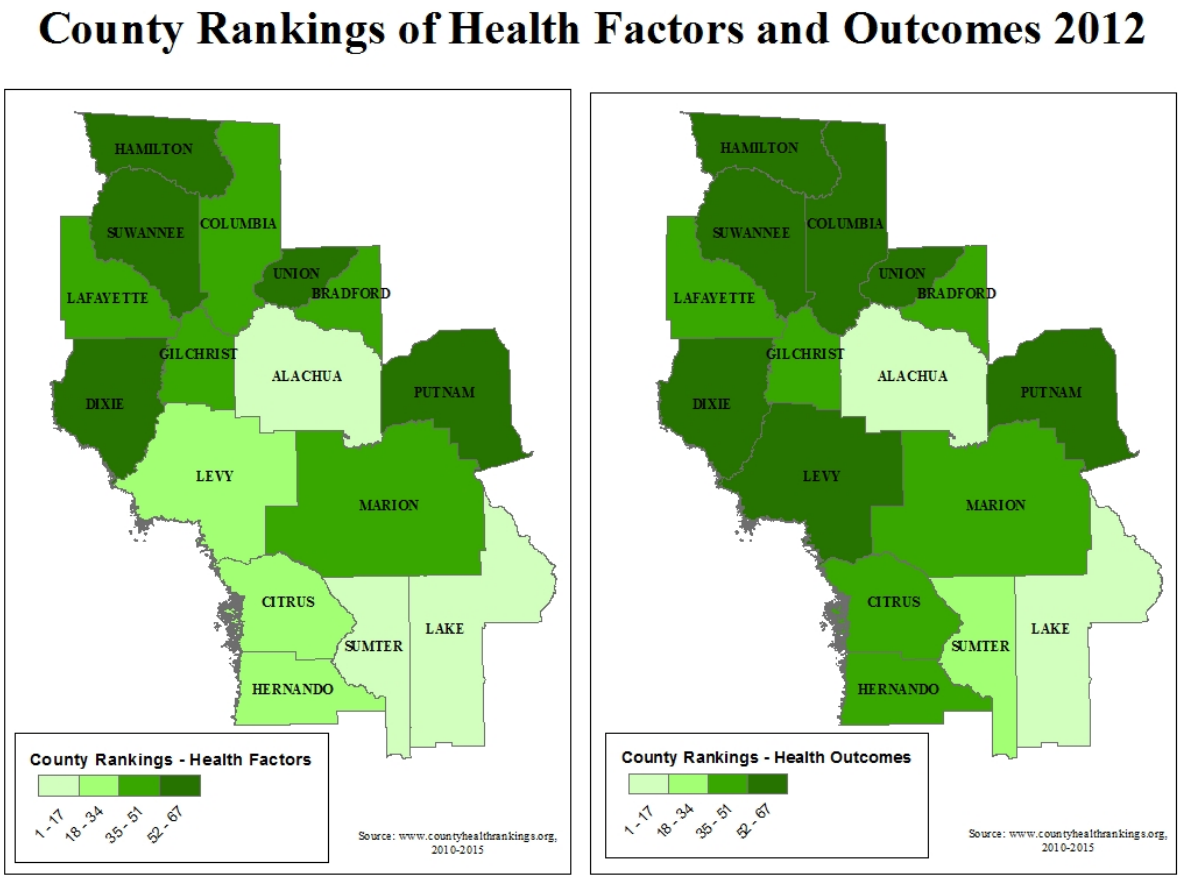

MAP 4. COUNTY HEALTH RANKINGS BY HEALTH FACTORS AND OUTCOMES, 2013.

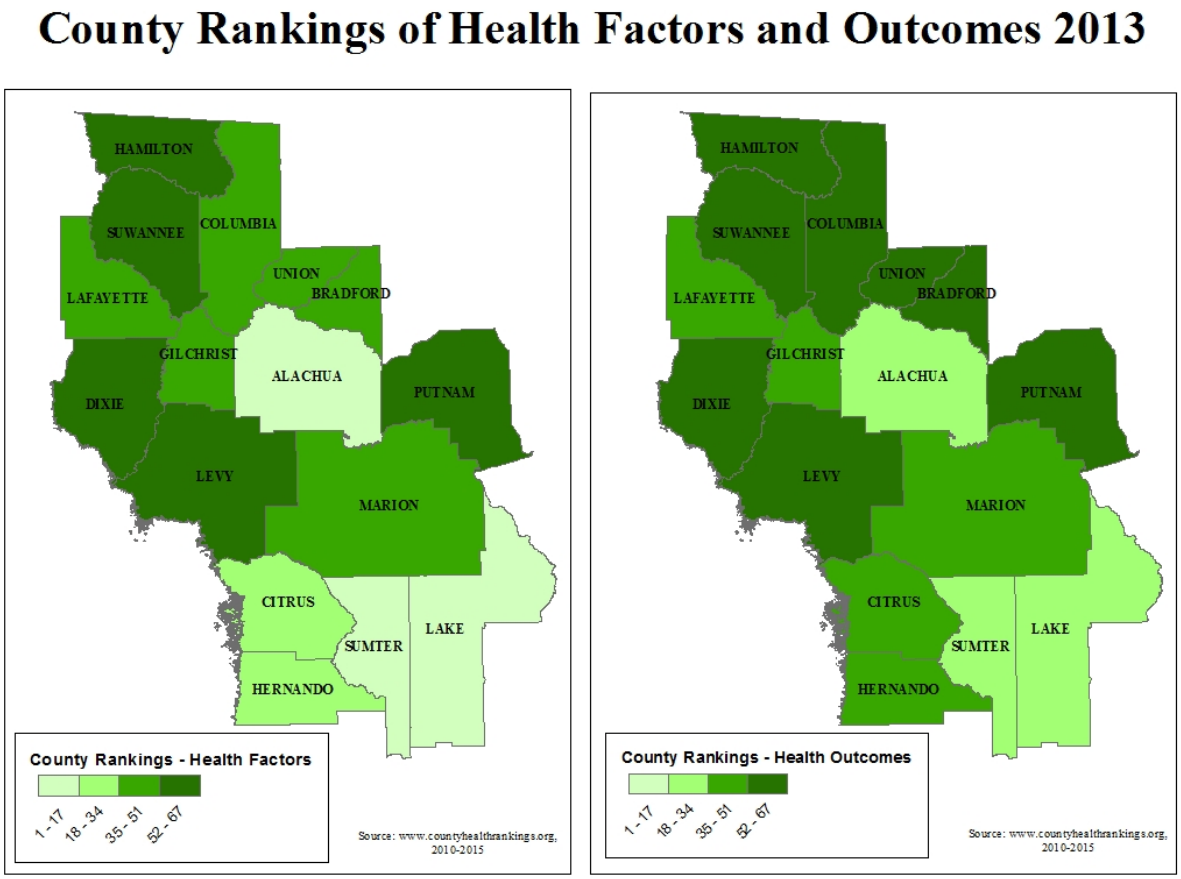

MAP 5. COUNTY HEALTH RANKINGS BY HEALTH FACTORS AND OUTCOMES, 2014.

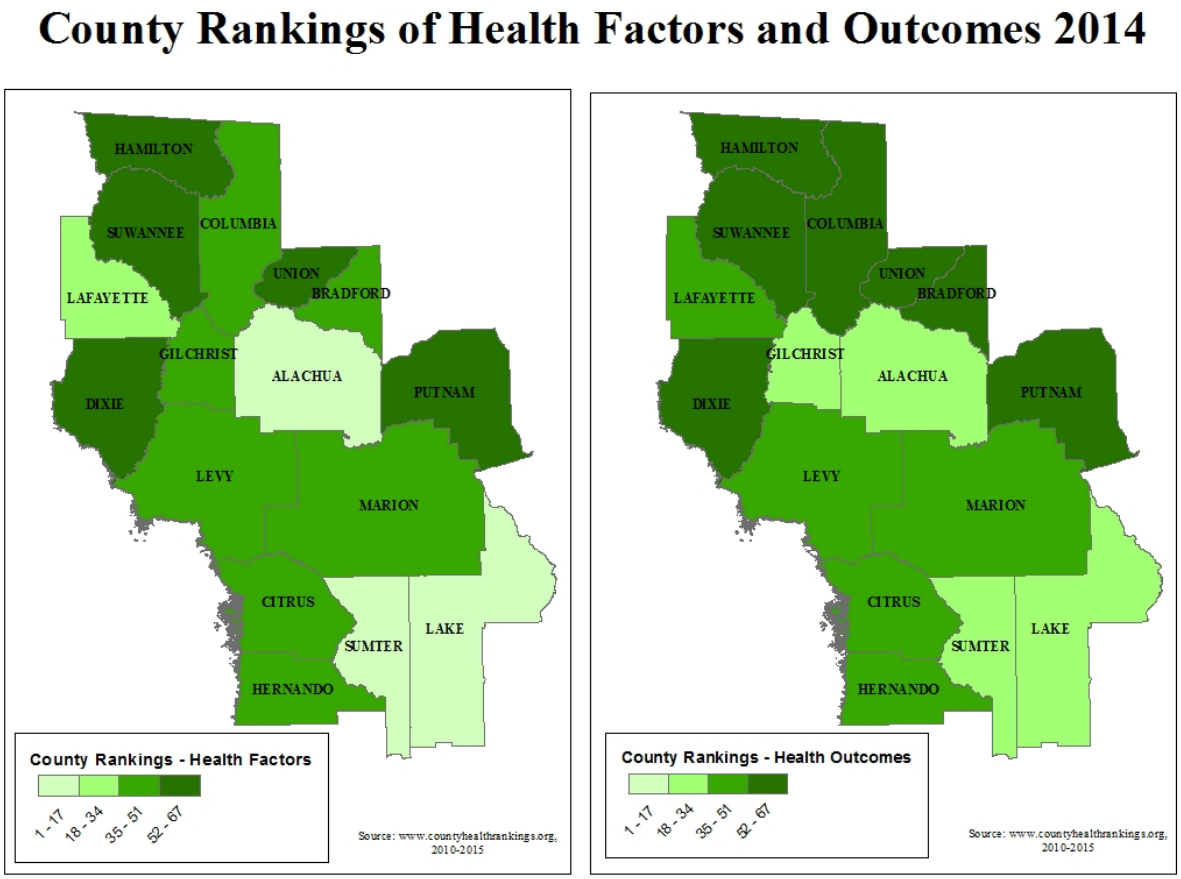

MAP 6. COUNTY HEALTH RANKINGS BY HEALTH FACTORS AND OUTCOMES, 2015.

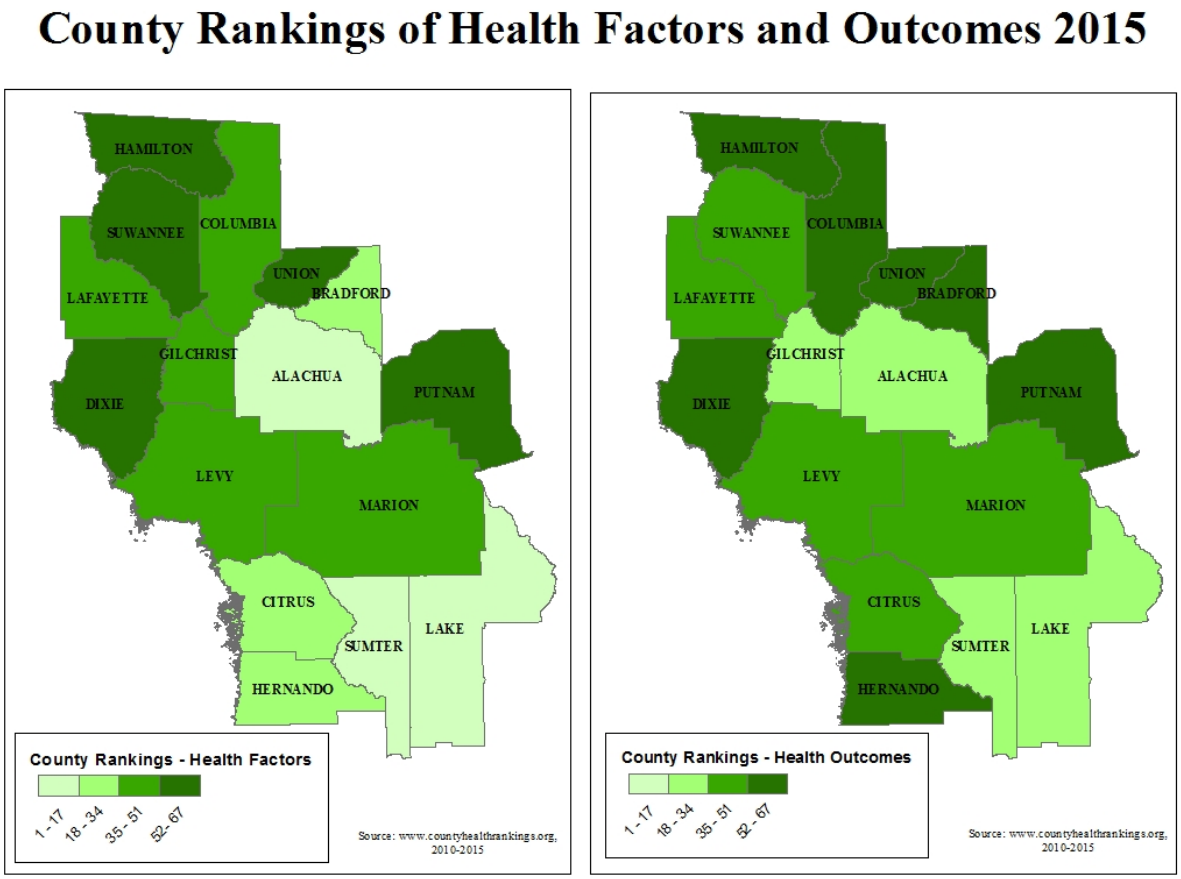

MAP 7. MARION COUNTY POVERTY RATES BY ZIPCODE, 2000 AND 2009-2013.

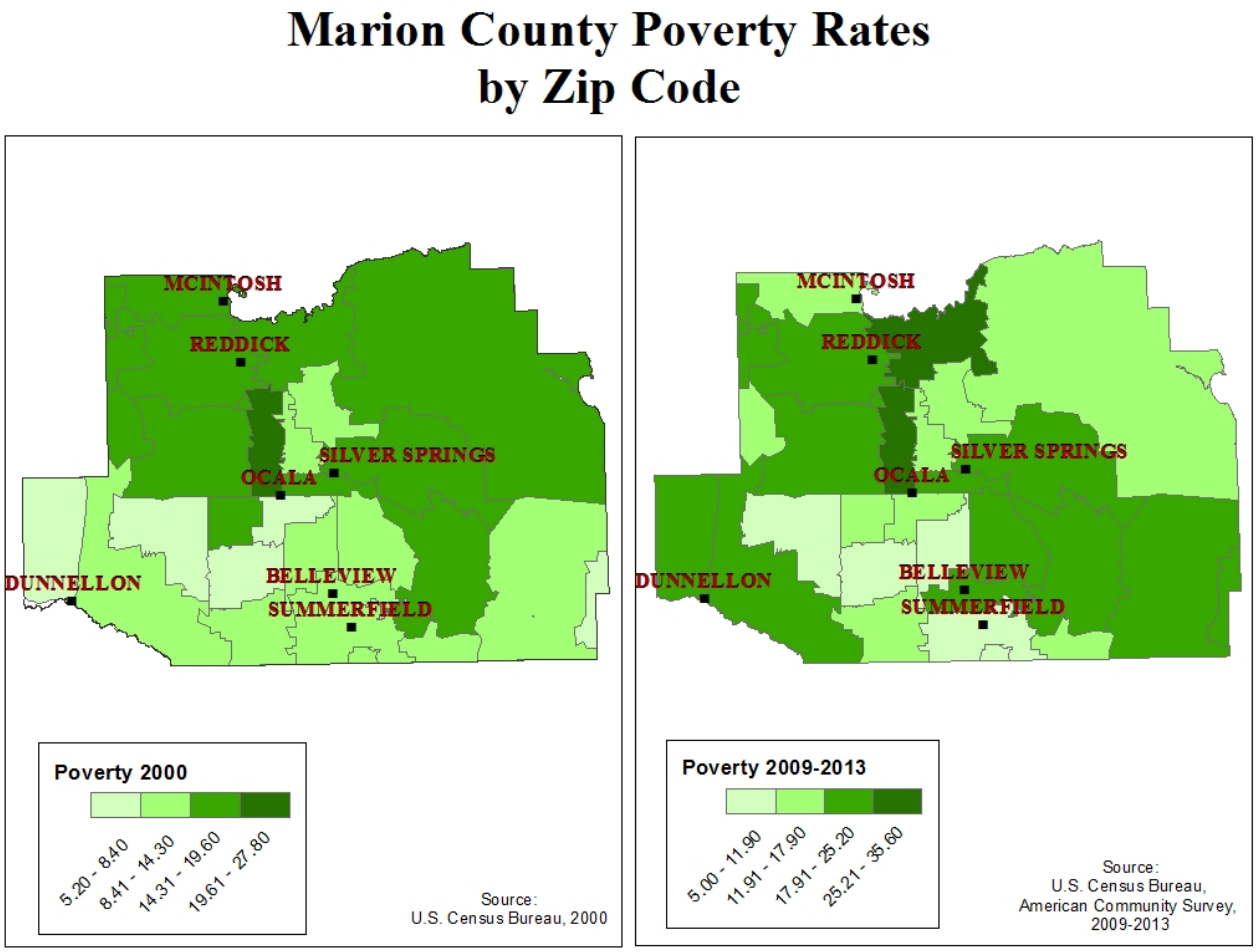

MAP 8. MARION COUNTY UNINSURED RATES BY ZIPCODE, 2004 AND 2009-2013.

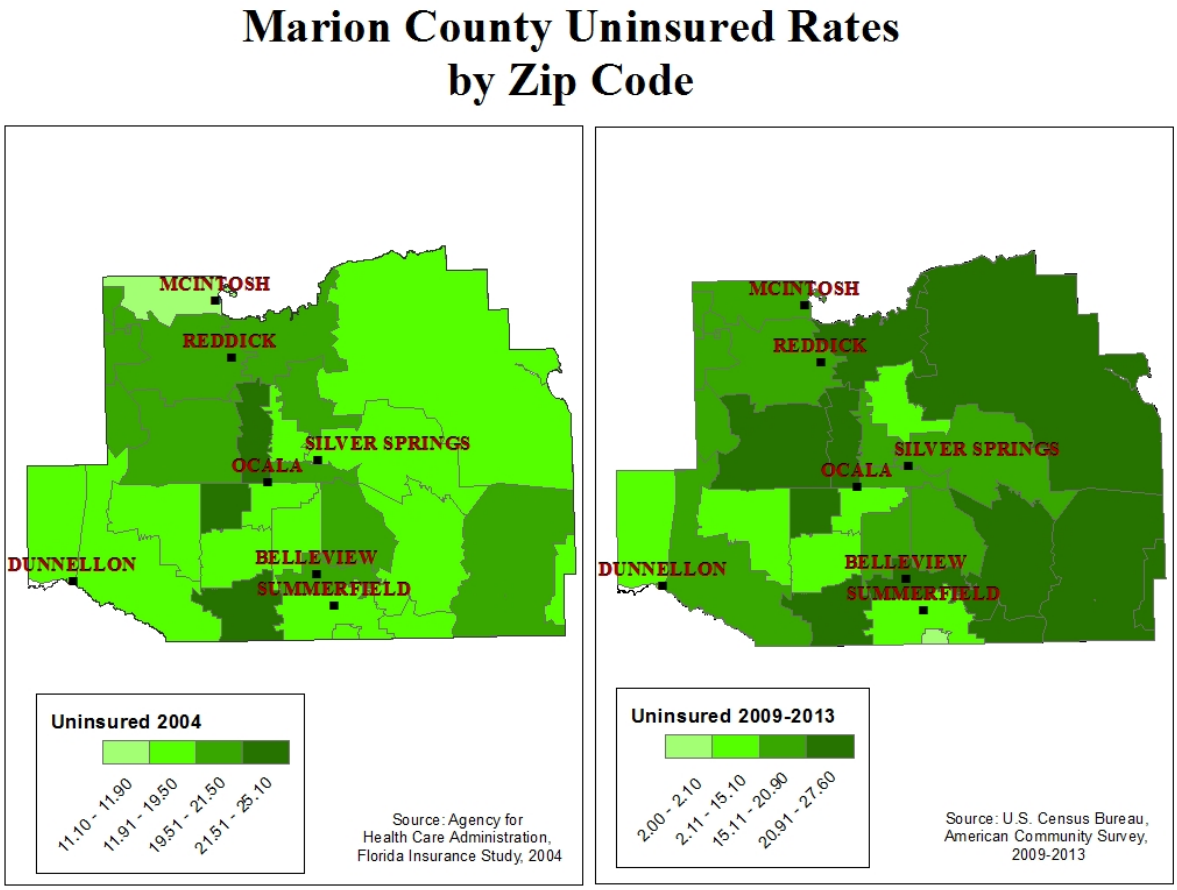

MAP 9. AGE ADJUSTED DEATH RATES BY ZIPCODE FOR HEART DISEASE FOR MARION COUNTY PER 100,000 POPULATION, 2005-2009 AND 2009-2013.

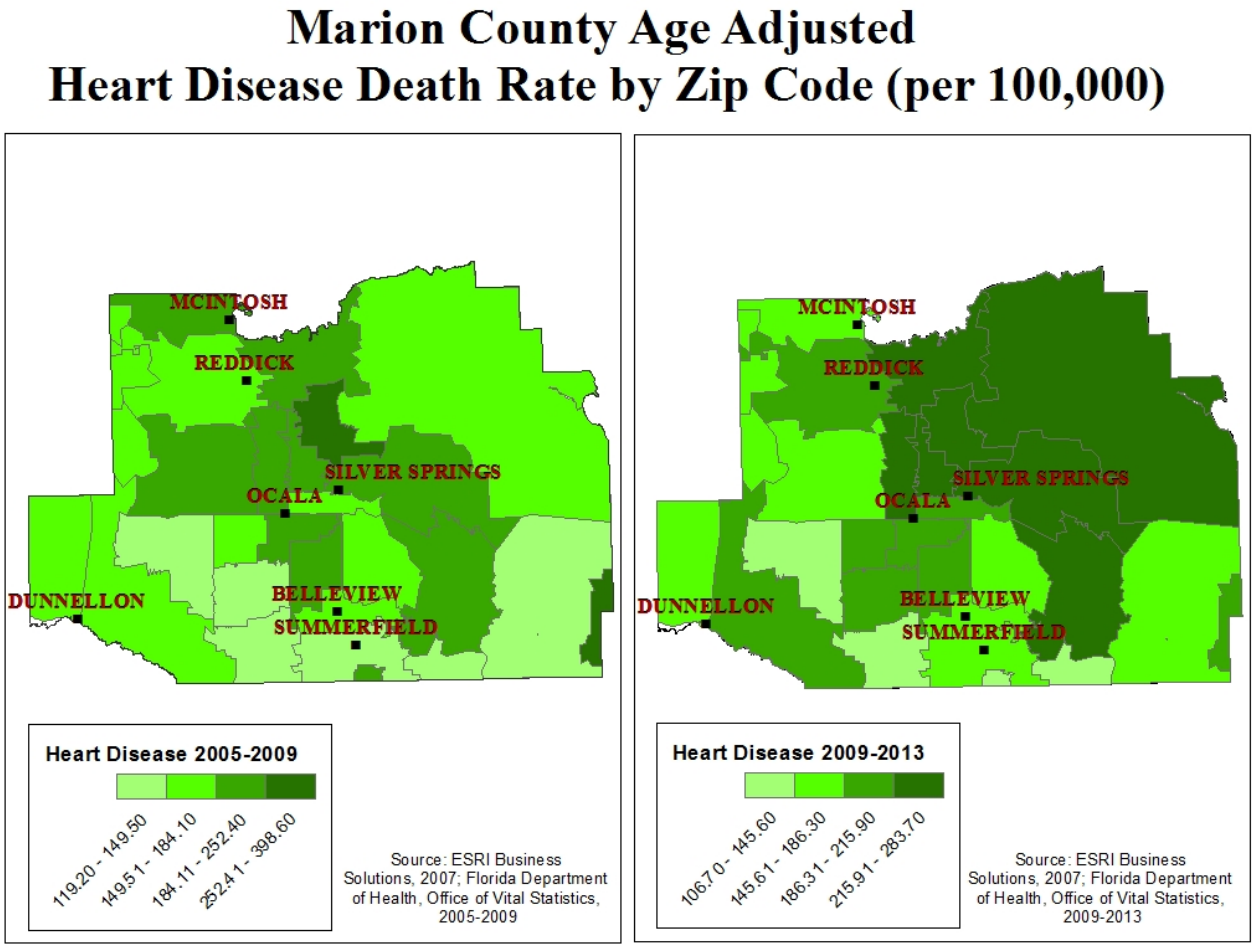

MAP 10. AGE ADJUSTED DEATH RATES BY ZIPCODE FOR CANCER FOR MARION COUNTY PER 100,000 POPULATION, 2005-2009, 2009-2013.

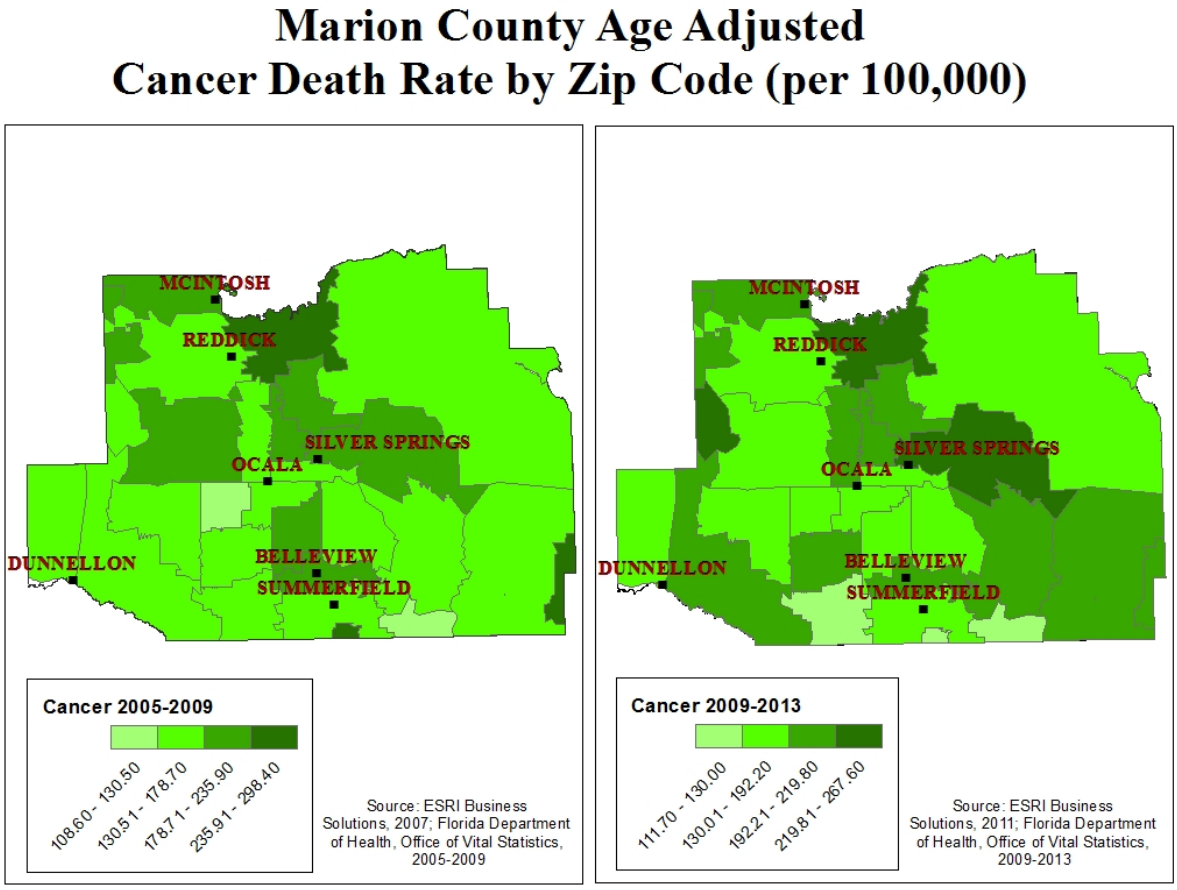

MAP 11. AGE ADJUSTED DEATH RATES BY ZIPCODE FOR STROKE FOR MARION COUNTY PER 100,000 POPULATION, 2005-2009, 2009-2013.

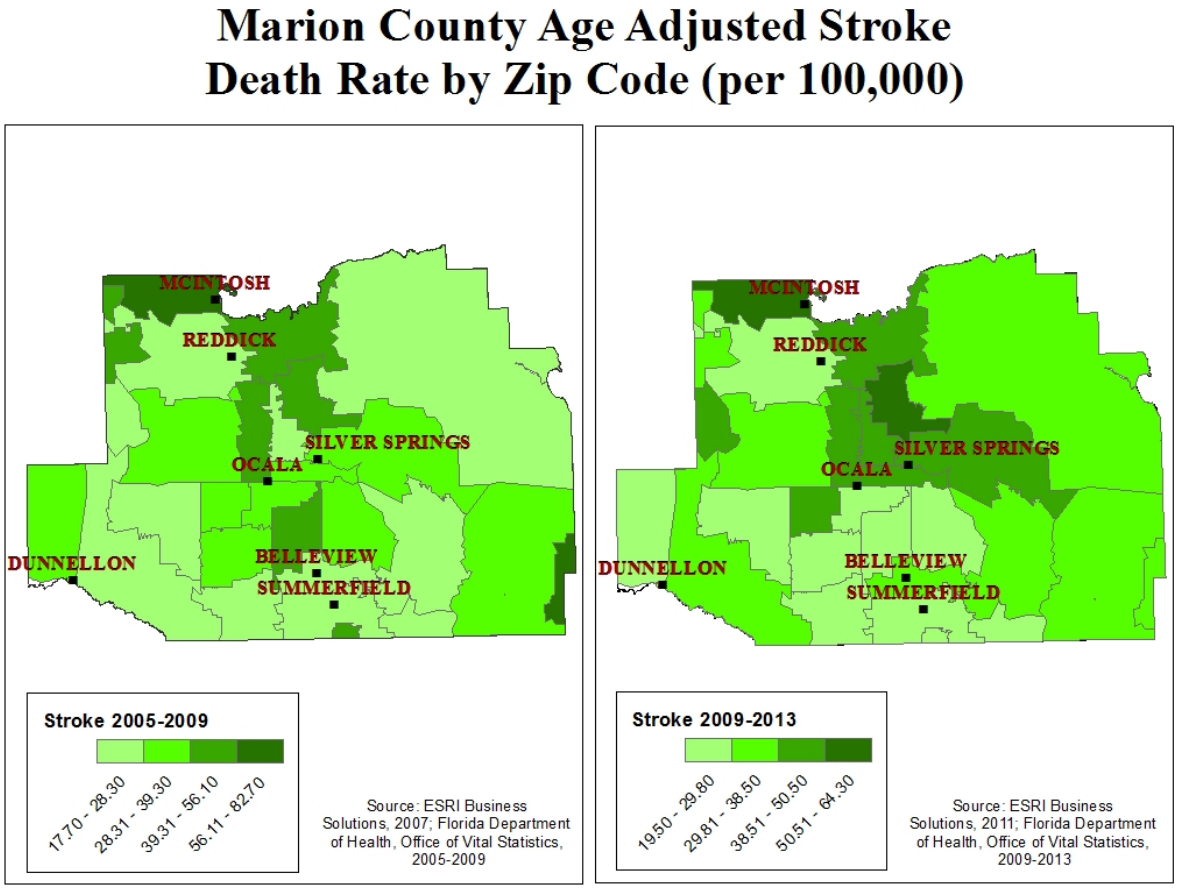

MAP 12. AGE ADJUSTED DEATH RATES BY ZIPCODE FOR CLRD FOR MARION COUNTY PER 100,000 POPULATION, 2005-2009, 2009-2013.

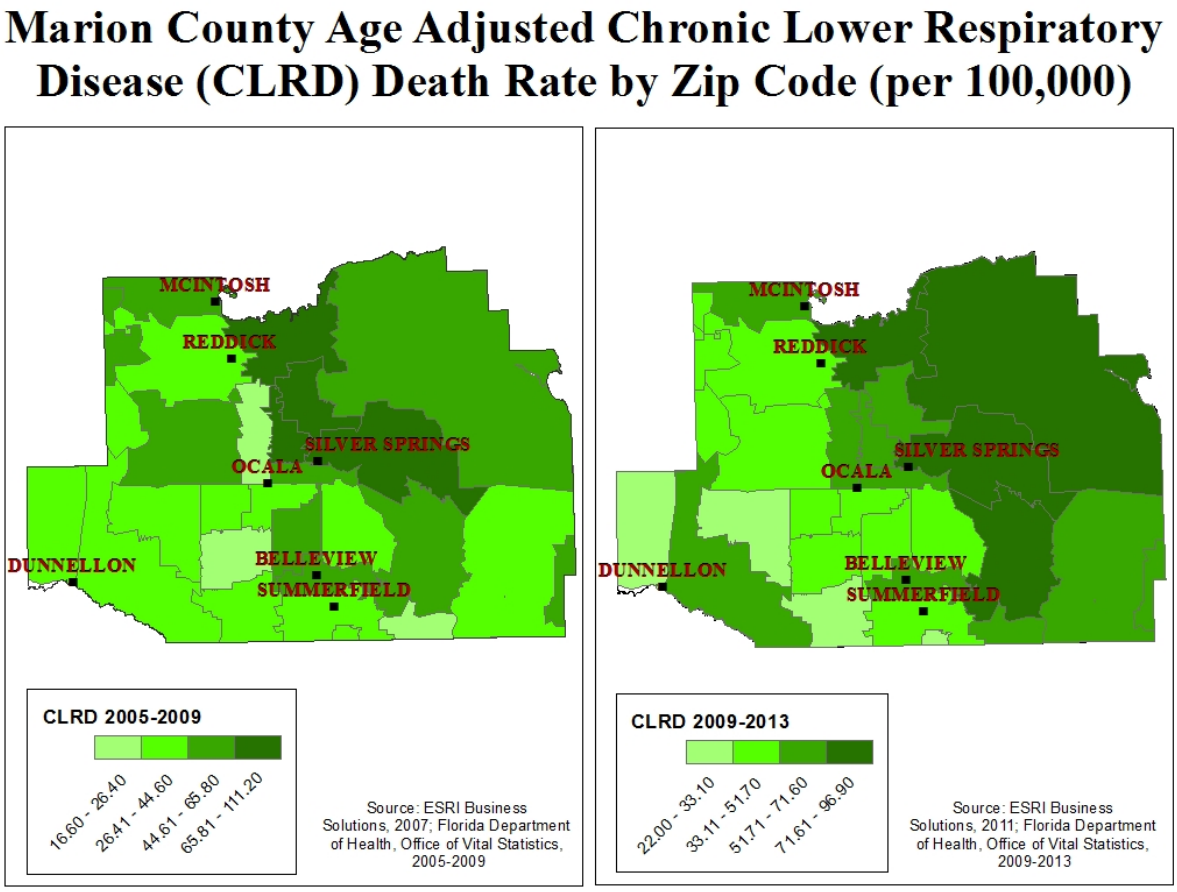

MAP 13. AGE ADJUSTED DEATH RATES BY ZIPCODE FOR UNINTENTIONAL INJURIES FOR MARION COUNTY PER 100,000 POPULATION, 2005-2009, 2009-2013.

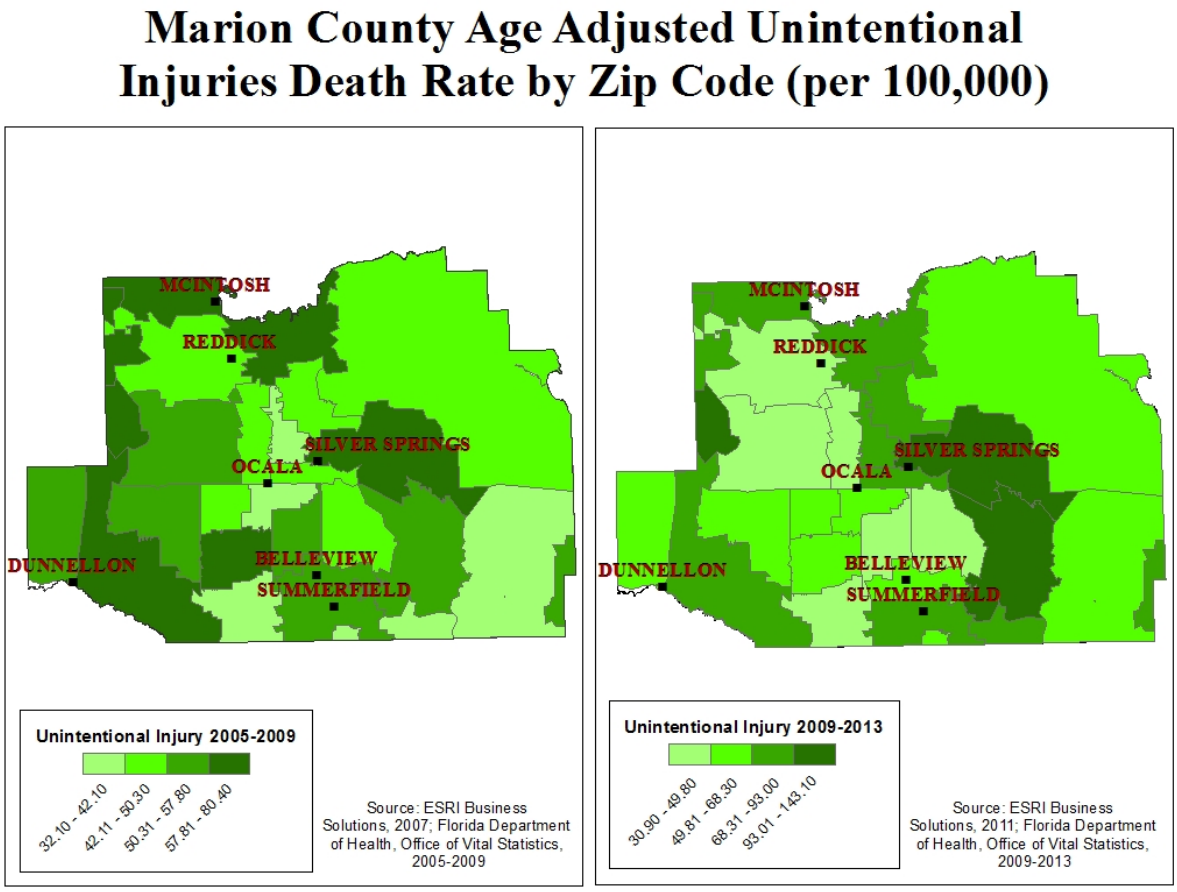

MAP 14. AGE ADJUSTED DEATH RATES BY ZIPCODE FOR MOTOR VEHICLE(MV) CRASHES FOR MARION COUNTY PER 100,000 POPULATION, 2005-2009, 2009-2013.

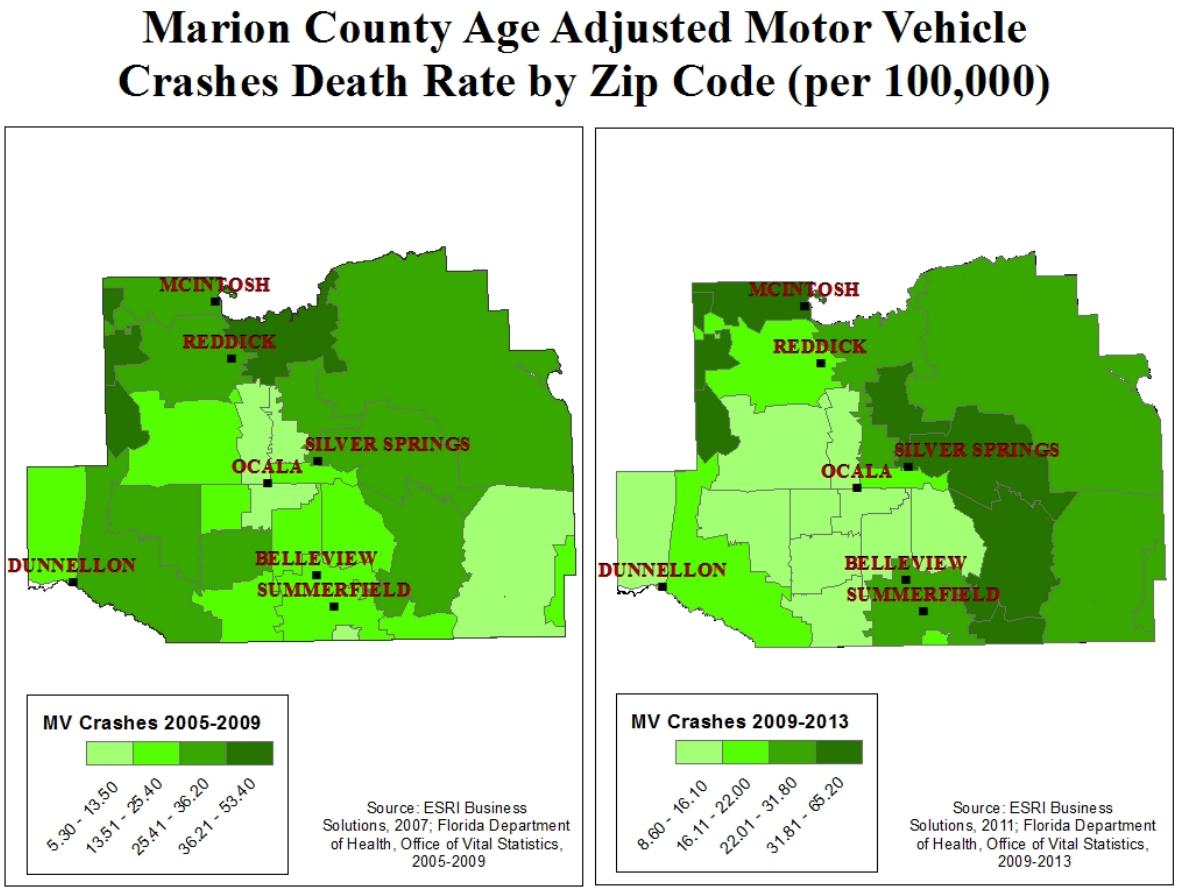

MAP 15. AGE ADJUSTED DEATH RATES BY ZIPCODE FOR DIABETES FOR MARION COUNTY PER 100,000 POPULATION, 2005-2009, 2009-2013.

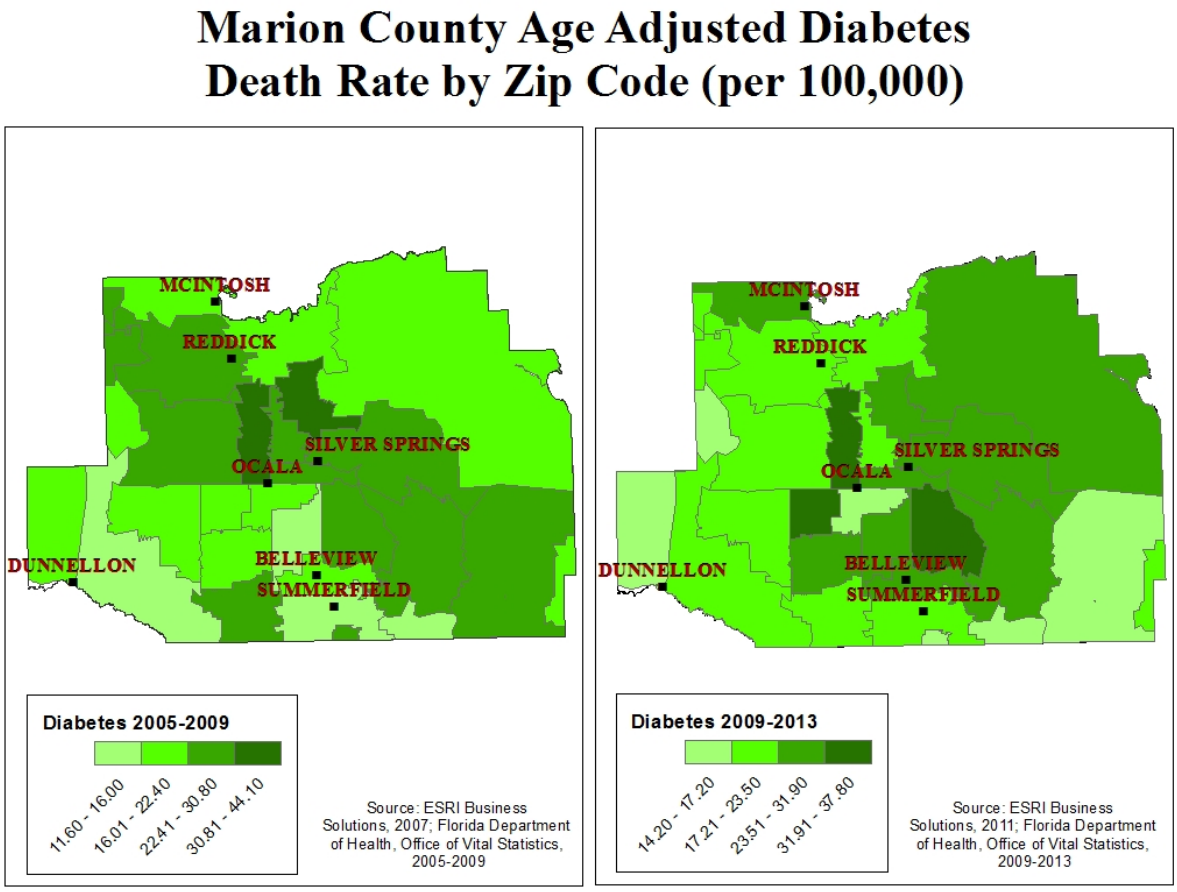

MAP 16. AGE ADJUSTED DEATH RATES BY ZIPCODE FOR ALZHEIMER'S DISEASE FOR MARION COUNTY PER 100,000 POPULATION, 2005-2009, 2009-2013.

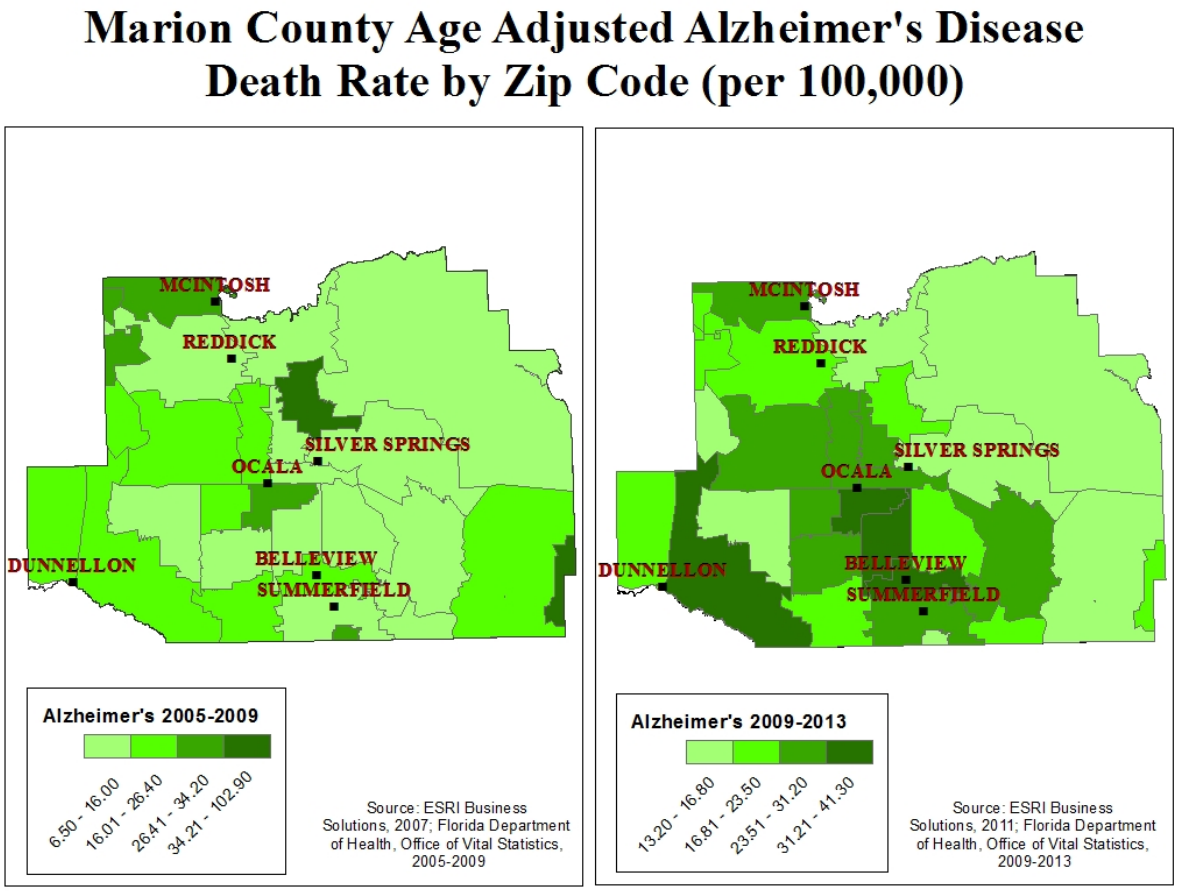

Technical Notes

2010 U.S. CENSUS DATA

The 2010 U.S. Census data provides the official counts of the population and housing units for the nation, counties, cities and towns. In the past, short and long forms were sent out every ten years. Now, only the short forms are sent out every ten years. Information that was gathered on the long forms is now asked on the American Community Surveys. 2010 Census data is shown for the population in various breakouts to show the official counts by Zip code, County and state level.

AMERICAN COMMUNITY SURVEY DATA

The American Community Survey (ACS) data is released in one-year, three-year, or five-year estimates depending on what level of data is shown. Traditionally, short forms and long forms were sent out to addresses every 10 years. The American Community Survey was designed to replace the long form and it is sent to only a sample of the population each year. The American Community Survey is sent out each year instead of every ten years so that ongoing estimates may be available. The ACS reports contain estimates, not the official counts. The U.S. Census states that you should not compare 2010 Census numbers to ACS data; they also suggest that you only compare ACS data when the data are different sets of years. Therefore, to compare 2005-2009 ACS data you would not compare it with any other set until the 2010-2014 data was released. If you wish to compare 2005-2007 you can compare it to 2008-2010. Individual sets of years of data for the ACS may be compared to each other. Please remember that the ACS data are not the actual count but a sample of the population over the selected time period.

Since previous data that was collected on the old long forms were not collected during the 2010 official counts, there is no data from that point for education levels and income information in the 2010 counts. The income information and education data estimates are shown from the latest ACS. Various other data from the latest ACS are included in this report as well to show the latest estimates. To be able to compare Zip Code level data, data from the five-year estimates has to be utilized.

AVAILABILITY OF SERVICES

To show various services that are available to persons in the county, rates are shown for the acute care hospital beds, nursing home beds, various types of doctors and dentists and dental services.

AVOIDABLE DISCHARGES/INPATIENT HOSPITALIZATIONS

Avoidable discharges are based on the ACS Conditions study done by John Billings. Only discharges for the less than 65 population are looked at. The codes are listed at http://wagner.nyu.edu/chpsr/acs_codes.pdf.

AVOIDABLE EMERGENCY DEPARTMENT (ED) VISITS

Avoidable emergency department visits are based on the NYU Algorithm. ED visits are classified into four categories based on the NYU Algorithm: (1) Non Emergent, (2) Emergent/Primary Care Treatable, (3) Emergent/Emergency Department Care Required But Preventable/Avoidable and (4) Emergent/Emergency Department Care Required Not Preventable/Avoidable. Therefore the first three categories were combined

to create the total number of Avoidable ED Visits. This data is based on all ED visits no matter what the age of the patient.

BEHAVIORAL RISK FACTOR SURVEILLANCE SYSTEM (BRFSS) DATA

The Florida Department of Health conducts the Behavioral Risk Factor Surveillance System (BRFSS) with financial and technical assistance from the Centers for Disease Control and Prevention (CDC). This state based telephone surveillance system collects self-reported data on individual risk behaviors and preventive health practices related to the leading causes of morbidity and mortality in the United States. BRFSSS indicators are summarized only at the state and County level.

BIRTHS

Various birth, infant deaths are shown for the maternal and child data. Data by race is shown for comparison. Low birthweight births, very low birthweight births are shown as well as teen birth rates and repeat birth rates. Trimester of care services and when they were started are also shown for comparison. Payor sources for the deliveries are shown as well. Data is shown when available as well by zip code levels. Rates are mostly based on per 1,000 live births unless stated as a percent of total births or per a certain stated population.

BUSINESSES

Data for business sizes and selected types are shown from the latest County Business Patterns produced from the U.S. Census Bureau.

COUNTY HEALTH RANKINGS

The County Health Rankings are a key component of the Mobilizing Action Toward Community Health (MATCH) collaboration project between the Robert Wood Johnson Foundation and the University of Wisconsin Population Health Institute. Counties receive a rank relative to the health of other counties in the state. Counties having high ranks, e.g. 1 or 2, are considered to be the "healthiest". Health is viewed as a ulti-factorial construct. Counties are ranked relative to the health of other counties in the same state on the following summary measures:

I. Health Outcomes--rankings are based on an equal weighting of one length of life (mortality) measure and four quality of life (morbidity) measures.
II. Health Factors--rankings are based on weighted scores of four types of factors:
    a. Health Behaviors (9 measures)
    b. Clinical Care (7 measures)
    c. Social and Economic (8 measures)
    d. Physical Environment (5 measures)

CRUDE VERSUS AGE-ADJUSTED MORTALITY RATES

Both the crude and the age-adjusted death rates (AADR) are displayed in this report. Crude rates are merely the actual number of deaths for a given cause for a desired population divided by total number in the desired population and then multiplied by 100,000 to get the rate per 100,000 population, while AADR represent crude rates adjusted to standardize the population distribution effects on the rate.

Although useful for certain purposes, the crude death rate as a comparative measure has a major shortcoming. It is a function of the age distribution of the population at risk. for example, the population at risk in one County may be primarily elderly persons ages 65 and older while the population at risk in another County may be primarily of persons ages 40 to 50. Crude rates are recommended when a summary measure is needed and it is not necessary or desirable to adjust for other factors.

The frequency with which health events occur is almost always related to age. In fact, the relationship of age to risk often dwarfs other important risk factors. for example, acute respiratory infections are more common in children of school age because of their immunologic susceptibility and exposure to other children in schools. Chronic conditions, such as arthritis and atherosclerosis, occur more frequently in older adults because of a variety of physiologic consequences of aging. Mortality rates tend to increase after the age of 40.

Because the occurrence of many health conditions is related to age, the most common adjustment for public health data is age adjustment. The age-adjustment process removes differences in the age composition of two or more populations to allow comparisons between these populations independent of their age structure.

The age-adjusted death rate is a summary measure that eliminates the effect of the underlying Age distribution of the population. The result is a figure that represents the theoretical risk of mortality for a population, if the population had an age distribution identical to that of a standard population. for example, a county's age-adjusted death rate is the weighted average of the age-specific death rates observed in that county, with the weights derived from the age distribution in an external population standard, such as the U.S. Population.

Age-adjustment then allows for the comparison of two distinct populations (for example, Hamilton County versus Florida) which most likely have differing age distributions. The age effects are in essence removed from the rates and the age-adjusted death rate then no longer reflects the actual death rate but is an indicator rate that can be used for relative comparisons.

In the past, the National Center for Health Statistics (NCHS) age-adjusted rates using the US 1940 standard population. Other agencies used the U.S. 1970 Standard. Beginning with 1999 data, federal agencies began age-adjusting to the U.S. 2000 Standard Million Population.

Zip Code level crude and age-adjusted rates are shown in a separate tables and the county rates and Florida rates are shown as well. These data should not be compared to tables that have only county and Florida rates in them. Population sources are different and these rates should not be compared.

EDUCATION LEVELS AND LANGUAGE SPOKEN AT HOME

The number of persons by level of school completed is shown as well as the language spoken in the home and how well English is spoken.

EMERGENCY DEPARTMENT (ED) DATA

For tables with emergency department data please note that this data only includes emergency department visits in which emergency department registration occurs and the patient is not admitted for inpatient care at the reporting entity.

ENVIRONMENTAL HEALTH

Water Supply and fluoridation data is show for environmental issues.

HEALTH PROFESSIONAL SHORTAGE AREAS (HPSA) DATA

HPSAs may be designated as having a shortage of primary medical care, dental or Mental Health Providers. They may be urban or rural areas, population groups or medical or other public facilities. Possible types of HPSA Designations in the area include.

Geographic Single County - Where the whole County is designated as HPSA.

Geographic Service Area - Where portions of a County, or portions of multiple counties, designated as a geographic HPSA.

Population Group - Where a Population within an area is designated as a HPSA.

Correctional Institutions - Federal and State prisons and youth detention facilities.

Comprehensive Health Centers - Entities receiving Section 330 funds to operate comprehensive health centers.

FQHC Look-a-Like - Federally Qualified Health centers certified as meeting 330 requirements but not receiving grant funds.

Rural Health Clinic - Certified as Rural Health Clinics by the Centers for Medicare And Medicaid Services.

HPSA Scores are developed for use by the National Health Service Corps in determining priorities for assignment of clinicians. Scores range from 1 to 25 for primary care And Mental Health, 1 to 26 for dental health. The higher the score, the greater the priority. All Federally Qualified Health Centers and those Rural Health Clinics that provide access to care regardless of one's ability to pay, receive automatic facility HPSA designation. These facilities may have a HPSA score of 0.

Source. http.//bhpr.hrsa.gov/shortage/hpsadictionary.htm

HOUSEHOLD TYPES

There are various types of households. A household includes all of the people who occupy a housing unit. (People not living in households are classified as living in group quarters.) A housing unit is a house, an apartment, a mobile home, a group of rooms, or a single room occupied (or if vacant, intended for occupancy) as separate living quarters. Separate living quarters are those in which the occupants live separately from any other people in the building and that have a direct access from the outside of the building or through a common hall. The occupants may be a single family, one person living alone, two or more families living together, or any other group of related or unrelated people who share living quarters.

A family includes a householder and one or more other people living in the same household who are related to the householder by birth, marriage, or adoption. All people in a household who are related to the householder are regarded as members of his or her family. A family household may contain people not related to the householder, but those people are not included as part of the householders family in census tabulations. Thus, the number of family households is equal to the number of families, but family households may include more members than do families. A household can contain only one family for purposes of census tabulations. Not all households contain families since a household may be comprised of a group of unrelated people or of one person living alone.

INCOMES

Various income data is shown by zip codes and levels from the latest 5-year ACS estimates.

INFECTIOUS DISEASES

Rates for gonorrhea, chlamydia and infectious syphilis, HIV and AIDS cases are shown as well as rates for vaccine preventable diseases.

INPATIENT HOSPITALIZATIONS

A general overview of discharges and patient days are shown by Zip Code level. Payor sources for these discharges are also shown for the county residents. The top leading MSDRGs are also shown for the County residents.

MARION COUNTY ZIP CODES

Some Marion County Post Office Zip Codes are included with other Zip Codes. 32182 Orange Springs is included in 32134 Ft McCoy. 32183 Ocklawaha is included with 32179 Ocklawaha. 32133 East Lake Weir is included with 32195 Weirsdale while 32192 Sparr is included with 32617 Anthony. 32686 Reddick includes 32634 Fairfield and 32663 Lowell. 34421 Belleview is included with 34420 Belleview. 34432 Dunnellon includes 34430 Dunnellon. Ocala Zip Code 34471 includes 34477 and 34478 both Ocala Zip Codes. 34472 Ocala Zip Code includes 32111 Candler and 34483 Ocala. 34488 Silver Springs also includes 34489 Silver Springs. Summerfield Zip Code 34492 is included with 34491 Summerfield Zip Code. For the maps, all zip codes were shown that were within the borders of Marion County. The executive summary has a table that has the inclusions as well as to what the primary county location for each of those additional zip codes.

MEDICALLY UNDERSERVED AREAS & POPULATIONS (MUAS & MUPS) DATA

MUAs may be a whole county or a group of contiguous counties, a group of county or civil divisions or a group of urban census tracts in which residents have a shortage of personal health services. MUPs may include groups of persons who face economic, cultural or linguistic barriers to health care.

Possible types of MUAs & MUPs Designations in the area include.

C = Whole County

T = Census Tract

MUAs And MUPs score is the Index of Medical Underservice (IMU) score. The lowest score (highest need) is 0; And the highest score (lowest need) is 100.

Source. http.//bhpr.hrsa.gov/shortage/muadatadict.htm

MENTAL HEALTH

Hospitalizations and Emergency Department (ED) Visits are shown for mental health reasons. MSDRGs 876, 880-883, 885-887, 894-897 are used for hospitalizations. ICD 9 Codes 290-316.99 were used in determining mental health reasons to the emergency department. Involuntary Exam Initiations(Baker Act) data is shown as Well for the mental health section. Domestic Violence data is also shown.

POVERTY

The U.S. Census Bureau provides poverty estimates through the Small Area Income and Poverty Estimates (SAIPE). Data shown is for all ages in poverty as well as children under age 18. To compare poverty at the Zip Code level, the ACS estimates are shown for various age groups and various levels of poverty.

SMALL AREA HEALTH INSURANCE ESTIMATES

In previous Small Area Health Insurance Estimate (SAHIE) releases, uninsured was defined from the Annual Social And Economic Supplement to the Current Population Survey (CPS ASEC) and the question was for being covered "Some Time During The Past Calendar Year". With the 2008 release from the Census, the CPS ASEC data were replaced with American Community Survey (ACS) data. The ACS health insurance question asks "Is this person CURRENTLY covered by [specifically stated] health insurance or health coverage plans?" In 2010, the Age group 50-64 was added to the various Age group breakouts in the SAHIE. The Census does not recommend comparing the 2008 and newer data to previous-year SAHIE estimates.

STATE CONCERNS

The Surgeon General wants more in-depth analysis conducted on Cancer. Substance Abuse, and Trauma. Therefore a section has been added to review these items.

SUBSTANCE ABUSE DATA

When pulling data for the inpatient hospitalizations for substance abuse, MSDRGs 894, 895, 896 and 897 were pulled to collect this data. When pulling the substance abuse emergency department visits data, ICD 9 Codes 291, 292, 303, 304, 305, 306 and 790.3 were pulled from the principal diagnosis field only.

TBI-RELATED

TBI is Traumatic Brain Injuries. This data was taken from the latest TBI Needs Assessment.

TRAUMA-RELATED INJURIES

ICD 9 Codes 800 – 959.9 were pulled from the admitting diagnosis field as well as the principal diagnosis field and all 30 of the other diagnosis fields when pulling inpatient data. When pulling the emergency department data the same ICD 9 codes were pulled from the principal diagnosis field and all 9 of the other diagnosis field.

UNEMPLOYMENT

The latest unemployment monthly and yearly rates are shown for the County. This data is from the Florida Research and Economic Database.

Community Health Survey Full Responses – Residents

Q1 In the following list, what do you think are the three (3) most important factors for a Healthy Community? You must select EXACTLY three (3) choices.

Answered: 861 Skipped: 0

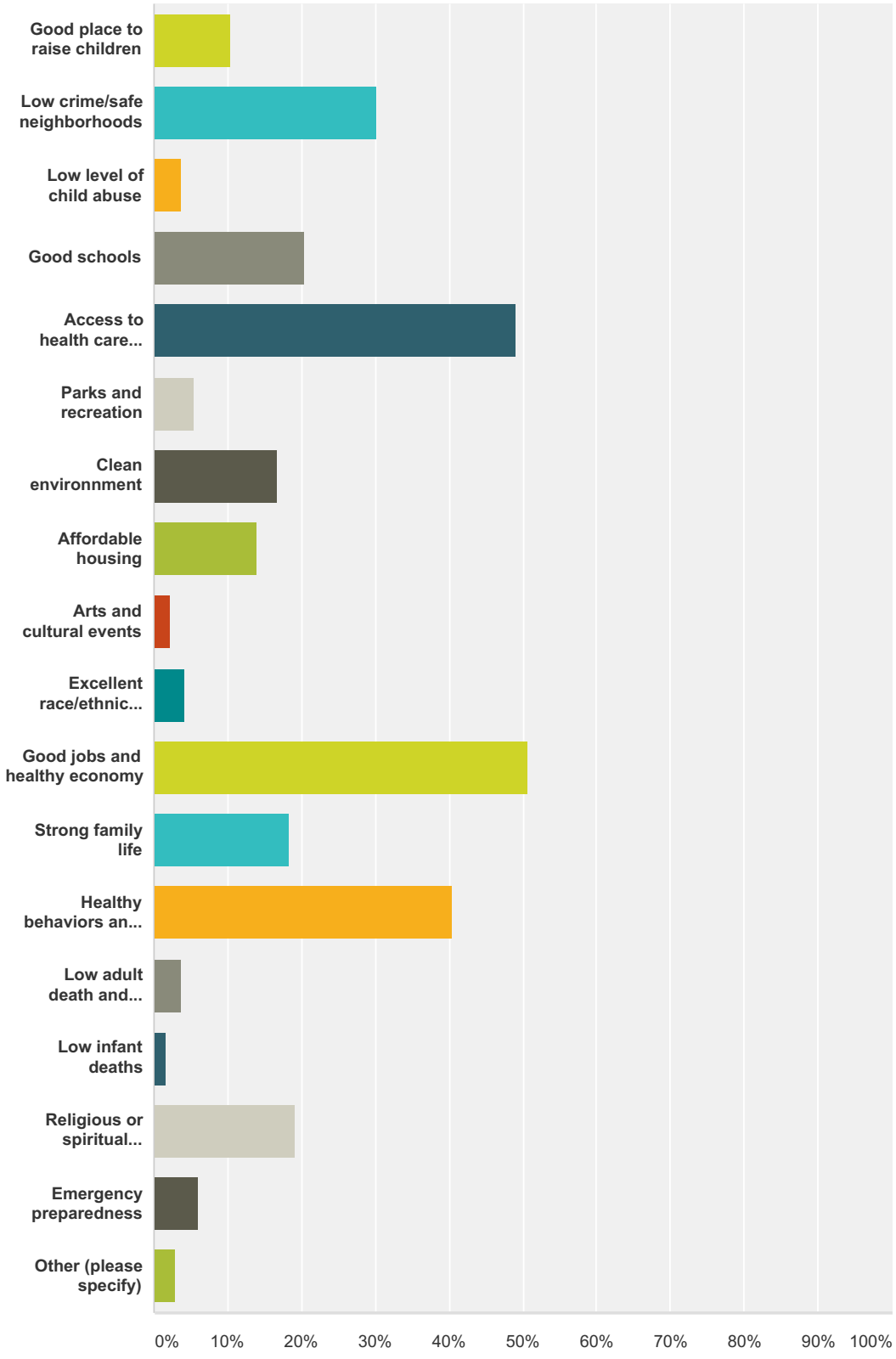

Answer Choices	Responses	
Good place to raise children	**10.45%**	90
Low crime/safe neighborhoods	**30.31%**	261

Low level of child abuse	**3.72%**	32
Good schools	**20.56%**	177
Access to health care (e.g. family doctor)	**49.13%**	423
Parks and recreation	**5.34%**	46
Clean environnment	**16.61%**	143
Affordable housing	**13.94%**	120
Arts and cultural events	**2.21%**	19
Excellent race/ethnic relations	**4.18%**	36
Good jobs and healthy economy	**50.64%**	436
Strong family life	**18.47%**	159
Healthy behaviors and healthy lifestyles	**40.42%**	348
Low adult death and disease rates	**3.83%**	33
Low infant deaths	**1.74%**	15
Religious or spiritual values	**19.28%**	166
Emergency preparedness	**6.16%**	53
Other (please specify)	**3.02%**	26
Total Respondents: 861		

#	Other (please specify)	Date
1	opportunities for disabled people	7/22/2015 1:25 PM
2	ALL OF THE ABOVE	7/21/2015 4:59 PM
3	Access to organic, healthy food	7/16/2015 10:28 AM
4	healthy food	7/8/2015 1:17 PM
5	24hr Public Transportation	6/22/2015 5:08 PM
6	NOT ANSWERED	6/8/2015 3:36 PM
7	community involvement and community education	6/6/2015 11:00 PM
8	homeless shelters	6/5/2015 3:09 PM
9	NOT ANSWERED	6/4/2015 10:46 PM
10	First-rate hospitals and doctors	6/4/2015 4:10 PM
11	Affordable dental - for all ages	6/4/2015 3:40 PM
12	Mental Health awareness and accessability to services.	6/3/2015 11:22 AM
13	things for the middle and hs kid to do	5/30/2015 1:25 PM
14	Access to quality and affordable food.	5/19/2015 6:07 PM
15	Good Hospitals	5/15/2015 8:16 AM
16	REALLY afordable medical care for ALL - high co-payments/decuctibles keep cirizens from seeking health care at all.	4/30/2015 12:11 PM

17	Low cost fruits and vegetables	4/30/2015 10:29 AM
18	affordable health care.	4/30/2015 8:08 AM
19	A community hospital	4/29/2015 7:57 PM
20	Transportation	4/29/2015 1:05 PM
21	Transportation	4/29/2015 9:33 AM
22	Providers to see all in the community	4/27/2015 1:24 PM
23	Public has the right to know who has TB and other communicable diseases	4/23/2015 4:13 PM
24	Substance Abuse Recovery	4/22/2015 11:26 AM
25	SSI/SSDI for those who qualify	4/22/2015 11:03 AM
26	Education	4/21/2015 3:43 PM

Q2 In the following list, what do you think are the three (3) most important Health Problems in our community? You must select EXACTLY three (3) choices.

Answered: 851 Skipped: 10

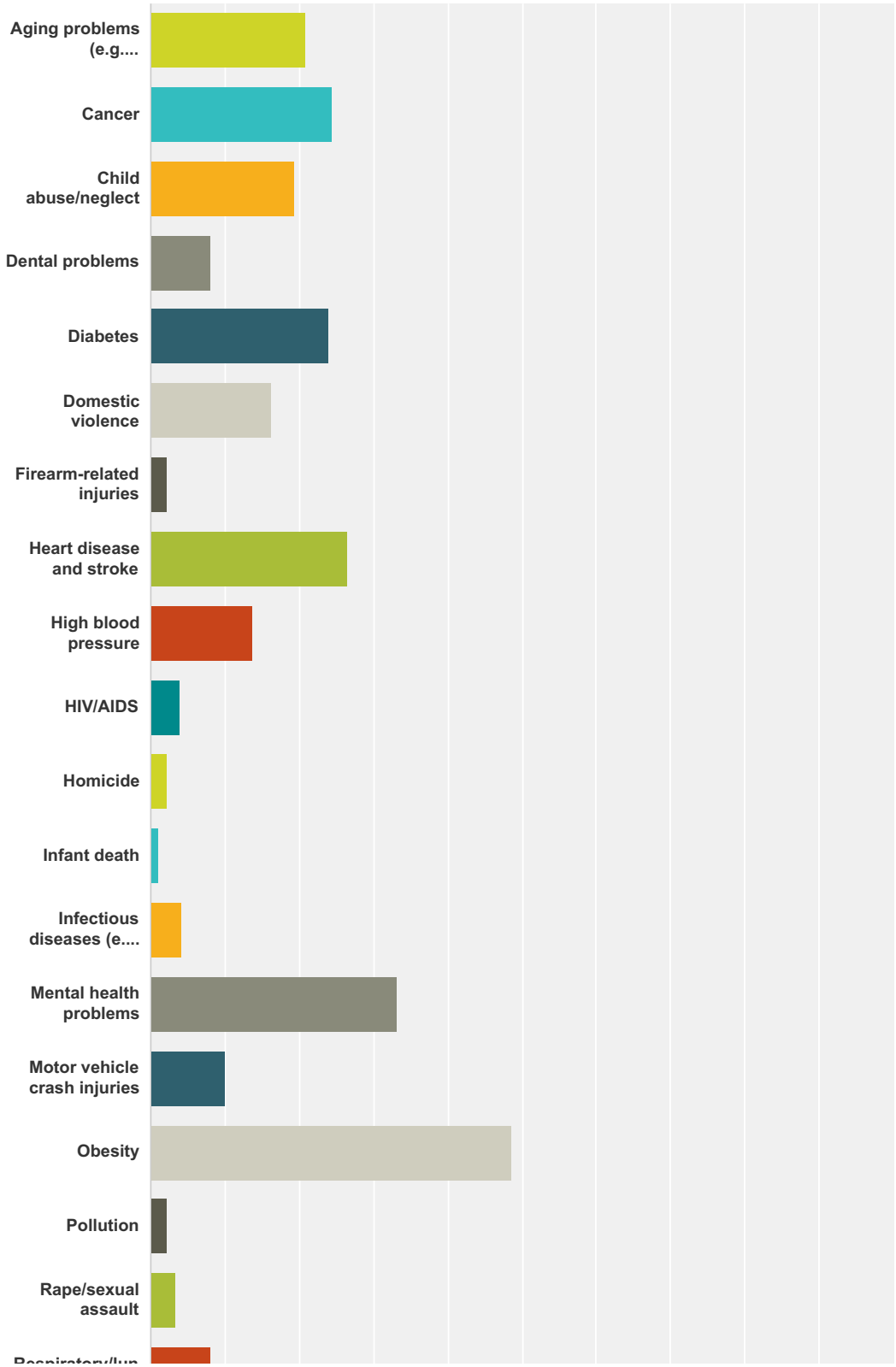

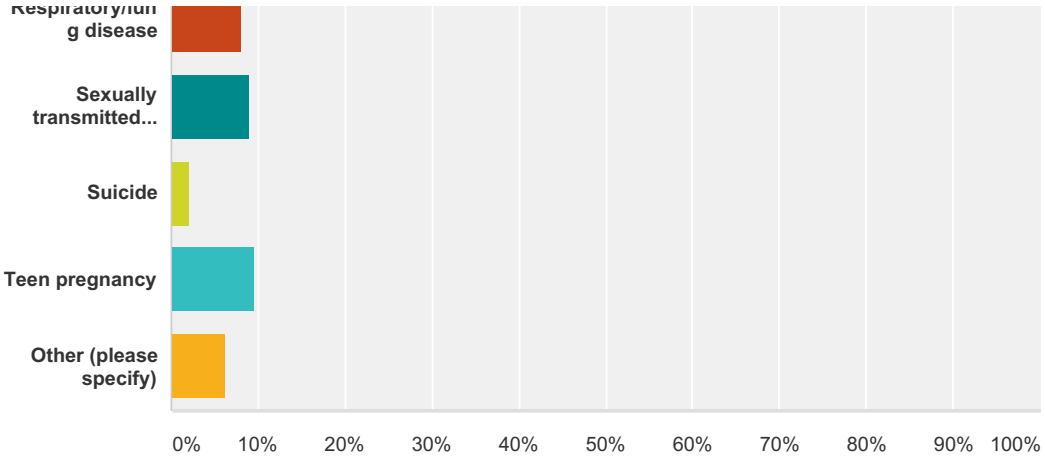

Answer Choices	Responses	
Aging problems (e.g. arthritis, hearing loss, etc.)	**20.80%**	177
Cancer	**24.44%**	208
Child abuse/neglect	**19.51%**	166
Dental problems	**8.11%**	69
Diabetes	**24.09%**	205
Domestic violence	**16.22%**	138
Firearm-related injuries	**2.35%**	20
Heart disease and stroke	**26.44%**	225
High blood pressure	**13.87%**	118
HIV/AIDS	**3.88%**	33
Homicide	**2.23%**	19
Infant death	**1.06%**	9
Infectious diseases (e.g. hepatitis, TB, etc.)	**4.11%**	35
Mental health problems	**33.25%**	283
Motor vehicle crash injuries	**10.11%**	86
Obesity	**48.65%**	414
Pollution	**2.23%**	19
Rape/sexual assault	**3.41%**	29
Respiratory/lung disease	**8.23%**	70
Sexually transmitted diseases	**9.05%**	77
Suicide	**2.12%**	18
Teen pregnancy	**9.52%**	81

Other (please specify)	**6.35%**	54
Total Respondents: 851		

#	Other (please specify)	Date
1	all health problems	7/26/2015 10:26 PM
2	drug users	7/16/2015 5:28 PM
3	NOT ANSWERED	6/23/2015 10:17 PM
4	N/A	6/22/2015 5:03 PM
5	Dealing with chronic pain	6/15/2015 10:19 AM
6	Mental health/addiction	6/9/2015 10:15 PM
7	N/A	6/9/2015 3:32 PM
8	drug abuse	6/8/2015 4:09 PM
9	drug abuse	6/8/2015 3:40 PM
10	Drug abuse	6/7/2015 5:13 PM
11	Drug abuse	6/7/2015 10:32 AM
12	Each town have different guidelines/laws etc. All Marion County should have the same	6/5/2015 11:27 PM
13	too many homeless people	6/5/2015 3:09 PM
14	NOT ANSWERED	6/4/2015 10:22 PM
15	NOT ANSWERED	6/4/2015 9:59 PM
16	drugs and alcohol	6/4/2015 7:23 PM
17	illegal drugs and gangs	6/4/2015 1:16 AM
18	Drug use	6/2/2015 5:19 PM
19	Drug abuse	5/29/2015 12:44 PM
20	substance abuse	5/28/2015 2:20 PM
21	Obesity	5/26/2015 3:44 PM
22	The most important are the deliberate criminalization of the public by 'laws' which 'illegalize' previously lawful activities, for the purpose of maintaining private penal bed quotas where they are fed chemical additives without choice, and especially 'toxic' food, pesticides, GMO food, chemicals in public water, and chemicals in medical and dental use whether petroleum based, such as anesthesia, or the neurotoxin fluoride, which causes dental fluorosis and demineralizes bones, being promoted as 'healthy' because obesity, etc., as well as many issues experienced by the aging population are 'caused' and/or exacerbated by the pollutants in the environment, food, water, etc., including the chemtrails/contrails sprayed across the skies worldwide.	5/20/2015 10:44 AM
23	Substance Abuse	5/20/2015 9:36 AM
24	Substance Abuse	5/20/2015 9:20 AM
25	Lack of adult dental care for indigent	5/19/2015 6:09 PM
26	Drug Abuse	5/15/2015 11:54 AM
27	Homeless	5/11/2015 10:29 AM
28	bullying	5/4/2015 11:35 AM
29	smoking	5/4/2015 10:56 AM
30	Poor Nurse to patient ratio in hospitals because of low pay for workers such as Techs, Secretaries, housekkeping,	5/1/2015 1:42 PM

31	Preventive health care for the uninsured	5/1/2015 12:42 PM
32	drug use during pregnancy	4/30/2015 9:30 PM
33	lack of affordable healthy food in some areas	4/30/2015 6:56 PM
34	Lack of REALLY affordle health care without high co-payments/decudtibles. What use is 'the best health care in the world' if citizens have no access to it...?	4/30/2015 12:13 PM
35	Lack of individual response for Health Advocacy	4/30/2015 10:15 AM
36	smoking	4/30/2015 9:51 AM
37	Inactivity- sedintary lifestyles	4/30/2015 8:43 AM
38	Drug Addiction	4/29/2015 8:02 PM
39	Lack education on importance of preventative care	4/29/2015 6:59 PM
40	Substance Abuse	4/27/2015 1:59 PM
41	lack of access to good preventative and alternative treatments for low income individuals	4/24/2015 11:41 AM
42	Substance Abuse	4/24/2015 8:38 AM
43	lack of moral beliefs	4/23/2015 4:15 PM
44	drug abuse	4/23/2015 3:36 PM
45	alcoholism	4/22/2015 3:45 PM
46	Substance Abuse, Addictions	4/22/2015 11:27 AM
47	SUBSTANCE ABUSE!!!	4/22/2015 11:04 AM
48	Addiction	4/22/2015 11:00 AM
49	Tobacco	4/21/2015 5:25 PM
50	smoking and drug use	4/21/2015 2:16 PM
51	substance abuse	4/21/2015 12:40 PM
52	Mental Health Problems	4/21/2015 8:51 AM
53	education about health	4/15/2015 6:10 PM
54	senior citizen care	4/15/2015 8:50 AM

Q3 From the list below, please identify the three (3) Behaviors that you believe have the greatest impact on the overall health of people in our community? Please select EXACTLY three (3) choices.

Answered: 843 Skipped: 18

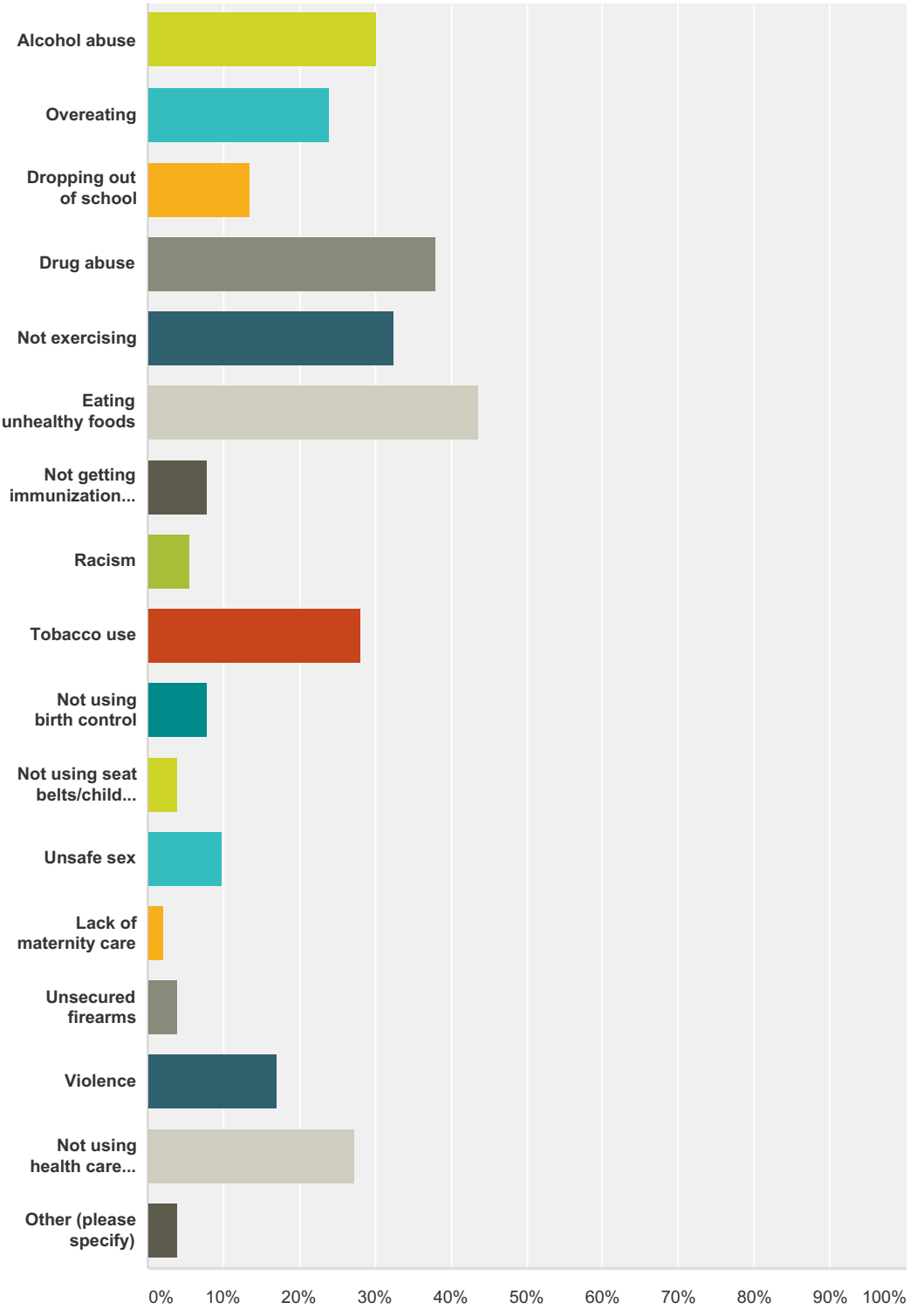

Answer Choices	Responses	
Alcohol abuse	**30.25%**	255
Overeating	**23.96%**	202
Dropping out of school	**13.64%**	115
Drug abuse	**37.96%**	320
Not exercising	**32.62%**	275
Eating unhealthy foods	**43.65%**	368
Not getting immunizations to prevent disease	**7.95%**	67
Racism	**5.58%**	47
Tobacco use	**28.11%**	237
Not using birth control	**7.83%**	66
Not using seat belts/child safety seats	**4.03%**	34
Unsafe sex	**9.85%**	83
Lack of maternity care	**2.14%**	18
Unsecured firearms	**4.03%**	34
Violence	**17.08%**	144
Not using health care services appropriately	**27.28%**	230
Other (please specify)	**4.03%**	34
Total Respondents: 843		

#	Other (please specify)	Date
1	limited mental health facilities	7/22/2015 1:26 PM
2	lack of ethics	7/21/2015 1:35 PM
3	Not eating organic	7/16/2015 10:29 AM
4	people having children and living off the system!!! who can NOT afford them!	6/24/2015 2:24 PM
5	NOT ANSWERED	6/23/2015 10:17 PM
6	low paying jobs	6/8/2015 3:40 PM
7	Lack of education/broken families	6/8/2015 3:26 PM
8	Reliance on the government	6/7/2015 10:34 AM
9	MISSING ANSWER	6/5/2015 4:46 PM
10	ONLY ONE RESPONSE	6/4/2015 10:22 PM
11	NOT ANSWERED	6/4/2015 9:59 PM
12	Not enough education on their health issues	6/4/2015 3:40 PM
13	Quit treating Drug & Alcohol as a crime, offer help	5/28/2015 3:28 PM

14	Doctors refusing to talk to patients about their weight	5/28/2015 2:29 PM
15	Ignorance	5/28/2015 2:21 PM
16	lack of access to quality patient centered health care	5/28/2015 10:33 AM
17	...again...because the food available to most people, especially in economically depressed areas such as Marion County, have little choice but to each 'cheap quality' processed food heavily laden with chemical additives, pesticides, GMO/GE "bio-(franken)food" and government required chemicals added to public water, which cause illness, followed by chemicals in medical practice including vaccinations which many inventors have admitted do not work and contain 'host microbes' and other contaminants which can/do cause illnesses, and dental use whether petroleum based, such as anesthesia, or the known EPA controlled neurotoxin fluoride, which is known to cause dental fluorosis and demineralizes bones and offers no dental benefit whatsoever, being promoted as 'healthy' because obesity, etc., as well as many issues experienced by the aging population are 'caused' and/or exacerbated by the pollutants in the environment, food, water, etc., including the chemtrails/contrails sprayed across the skies worldwide.	5/20/2015 10:53 AM
18	Poor child rearing	5/20/2015 9:44 AM
19	health education re prevention	5/9/2015 12:56 AM
20	Education	5/7/2015 10:40 AM
21	Lack of access to affordable health care	5/6/2015 2:32 PM
22	all of these fall under education	5/6/2015 9:43 AM
23	Lack of adult health care in locations outside of the city of Ocala. NO adult care is available in other cities of the county.	5/4/2015 11:56 AM
24	not having God in their lives	5/4/2015 11:27 AM
25	Not having decent healthcare. Not having doctors who LISTEN to the patient, We live in our bodies, they don't. We know when "something" is wrong or when certain medicines do not work for us. We are not cookie cutter people with cookie cutter health issues.Cookie cutter solutions aren't always effective. I was misdiagnosed and/ or given the wrong medication 4 out of my last 5 visits to a doctor. I am currently not on medication for high blood pressure (consistently around 200/120 daily unless I get particularly stressed) because the doctor insists on using beta blockers when she has a copy of my medical records that show a proven history of ineffectiveness and will not prescribe an ARB that has proven to work. Just one example.	5/3/2015 11:02 AM
26	np	4/30/2015 11:33 AM
27	unemployment	4/30/2015 8:11 AM
28	Cost of Health Care, Transportation	4/29/2015 1:07 PM
29	lack of morals	4/23/2015 4:16 PM
30	Unfit parenting	4/23/2015 12:35 PM
31	expensive health insurance plans	4/22/2015 2:46 PM
32	untreated mental health	4/21/2015 12:41 PM
33	Homelessness	4/21/2015 8:52 AM
34	distracted driving	4/15/2015 8:51 AM

Q4 For EACH of the following health issues, indicate how much of a problem you believe the health issue is in our community?

Answered: 827 Skipped: 34

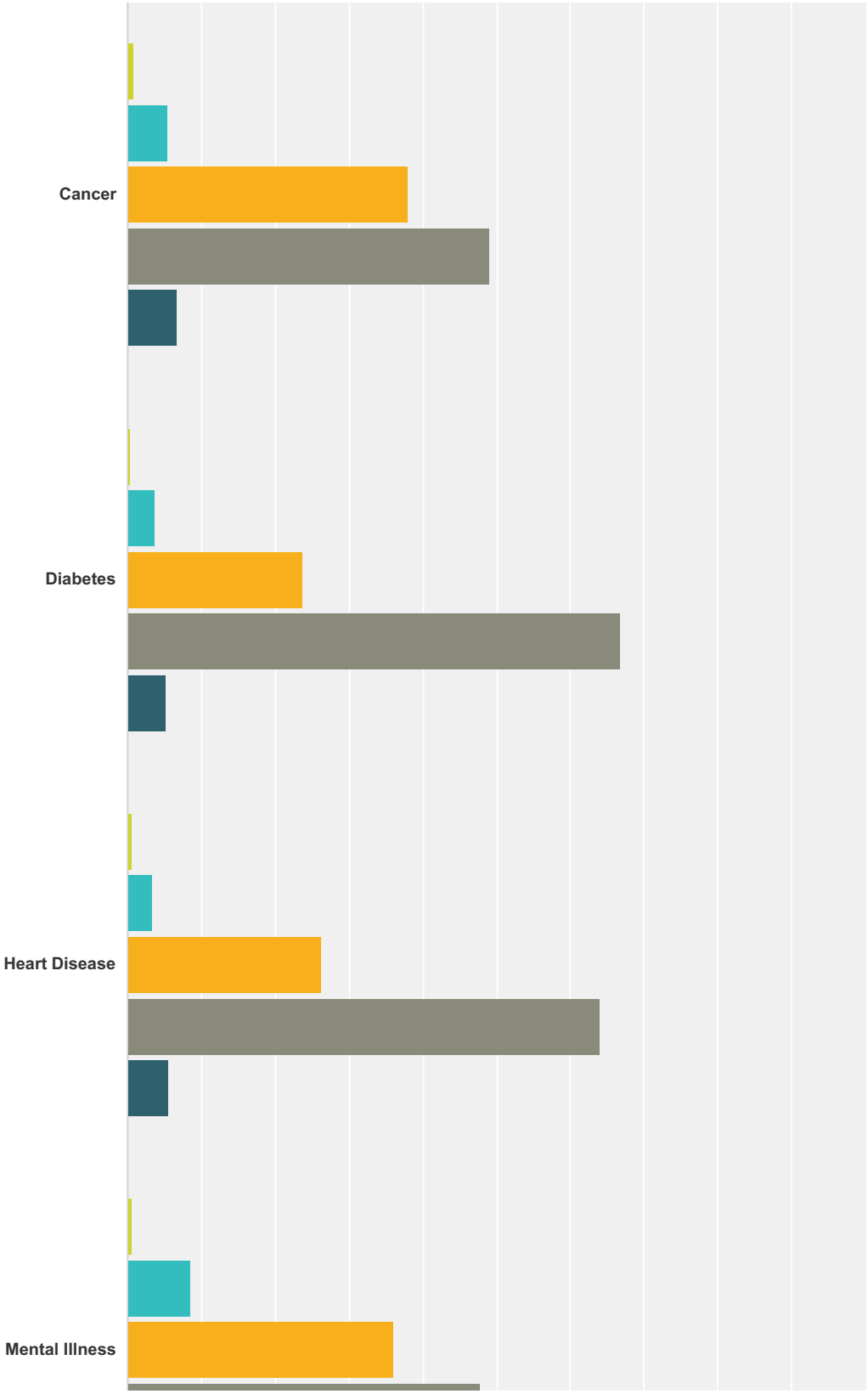

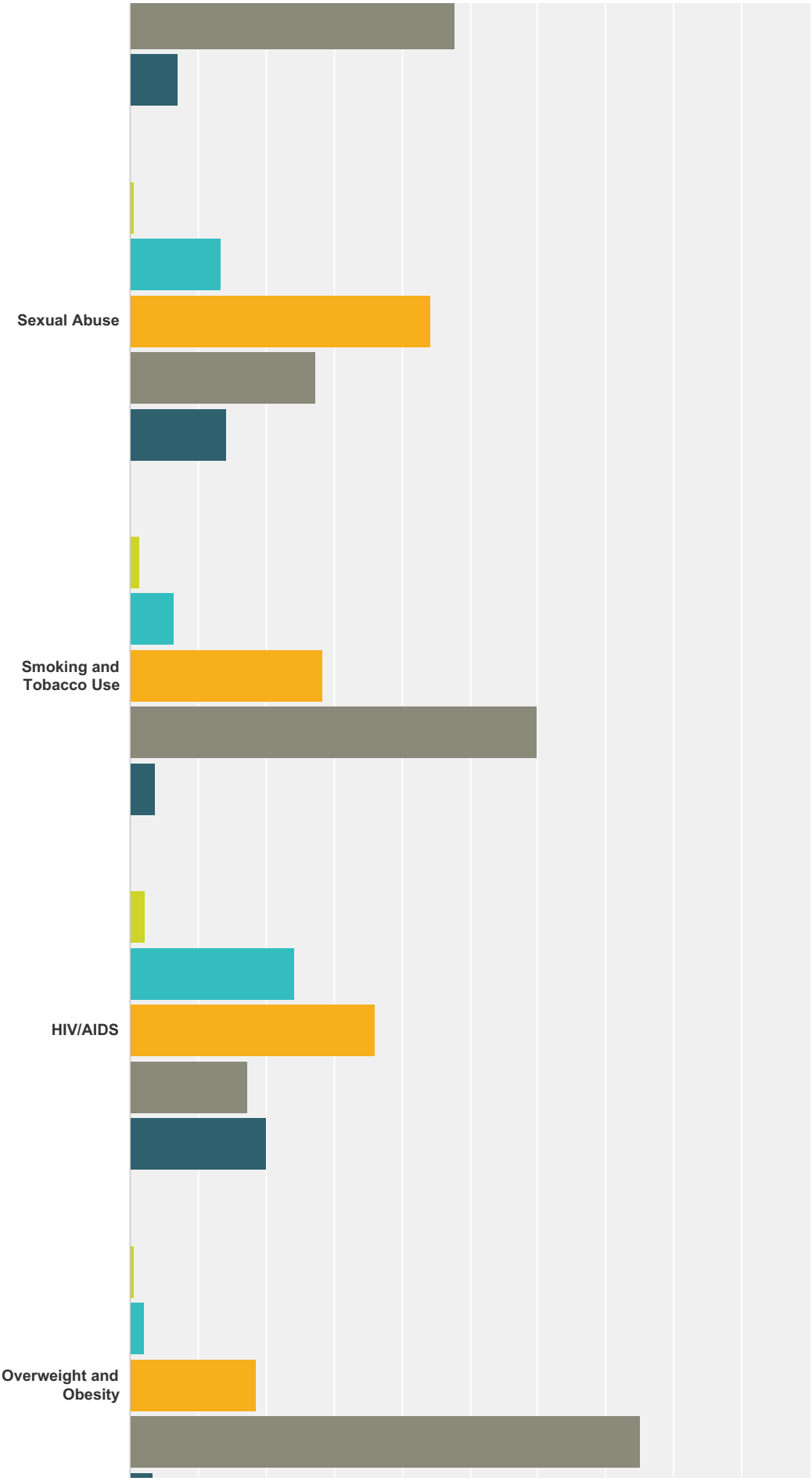
Sexual Abuse
Smoking and Tobacco Use
HIV/AIDS
Overweight and Obesity

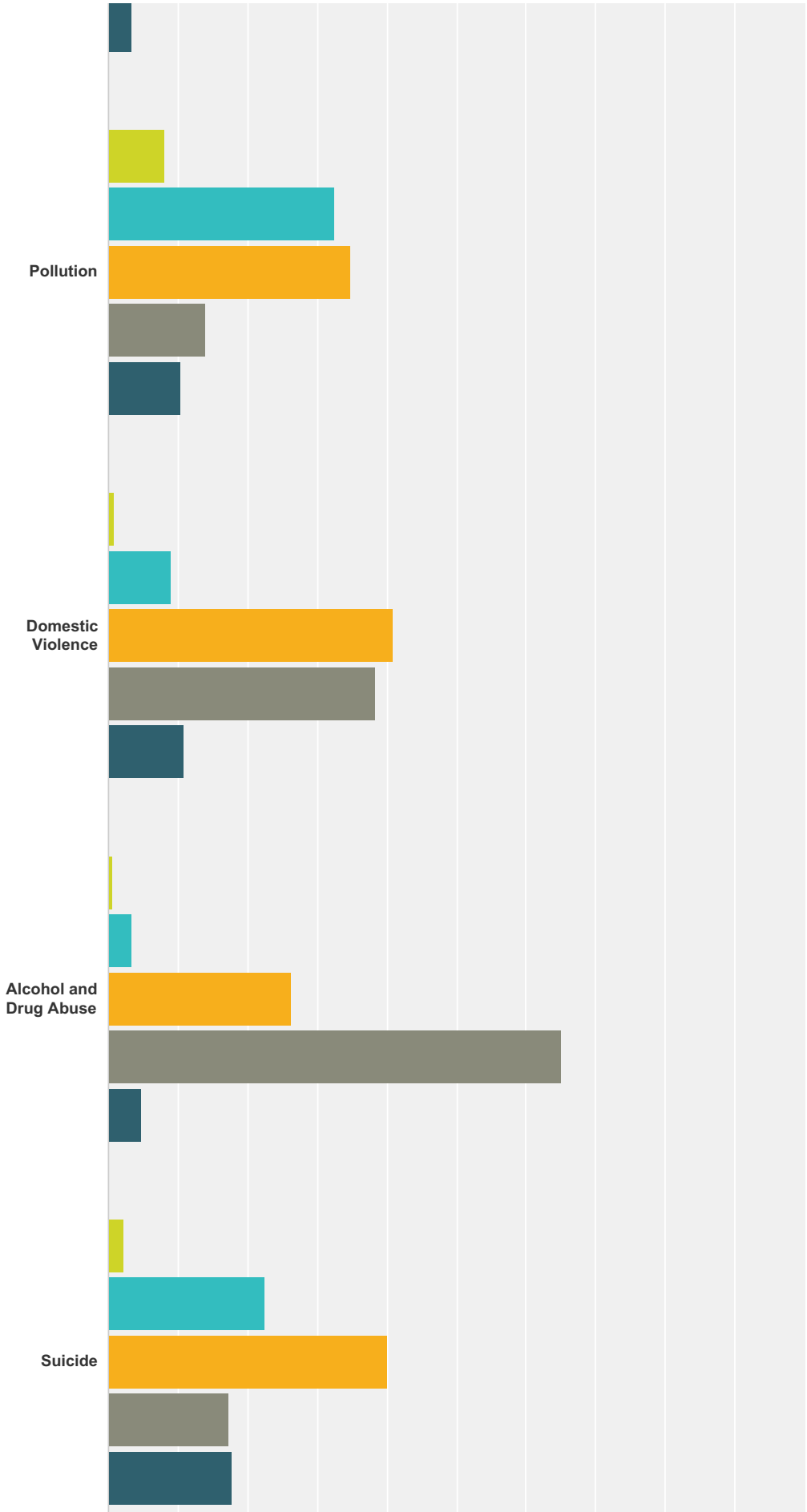
Pollution
Domestic Violence
Alcohol and Drug Abuse
Suicide

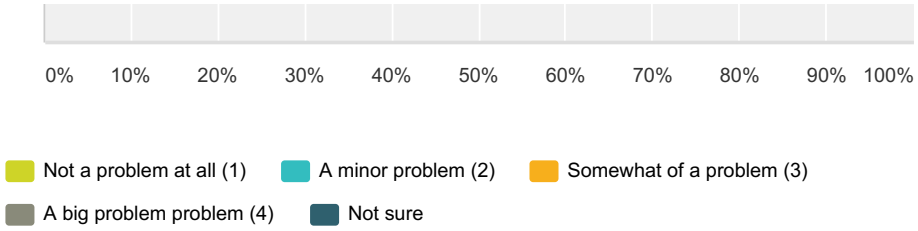

	Not a problem at all (1)	A minor problem (2)	Somewhat of a problem (3)	A big problem problem (4)	Not sure	Total
Cancer	**0.85%** 7	**5.44%** 45	**38.09%** 315	**48.97%** 405	**6.65%** 55	827
Diabetes	**0.48%** 4	**3.75%** 31	**23.70%** 196	**66.87%** 553	**5.20%** 43	827
Heart Disease	**0.60%** 5	**3.39%** 28	**26.24%** 217	**64.09%** 530	**5.68%** 47	827
Mental Illness	**0.73%** 6	**8.46%** 70	**36.03%** 298	**47.76%** 395	**7.01%** 58	827
Sexual Abuse	**0.73%** 6	**13.30%** 110	**44.26%** 366	**27.45%** 227	**14.27%** 118	827
Smoking and Tobacco Use	**1.45%** 12	**6.41%** 53	**28.42%** 235	**59.98%** 496	**3.75%** 31	827
HIV/AIDS	**2.30%** 19	**24.30%** 201	**36.03%** 298	**17.29%** 143	**20.07%** 166	827
Overweight and Obesity	**0.73%** 6	**2.18%** 18	**18.50%** 153	**75.21%** 622	**3.39%** 28	827
Pollution	**8.22%** 68	**32.65%** 270	**34.82%** 288	**13.91%** 115	**10.40%** 86	827
Domestic Violence	**0.85%** 7	**9.07%** 75	**40.87%** 338	**38.33%** 317	**10.88%** 90	827
Alcohol and Drug Abuse	**0.60%** 5	**3.39%** 28	**26.24%** 217	**65.05%** 538	**4.72%** 39	827
Suicide	**2.30%** 19	**22.49%** 186	**40.02%** 331	**17.41%** 144	**17.78%** 147	827

Q5 For EACH of the following health issues, indicate how confident you are that the community can make a substantial impact on this issue within the next 1-3 years?

Answered: 819 Skipped: 42

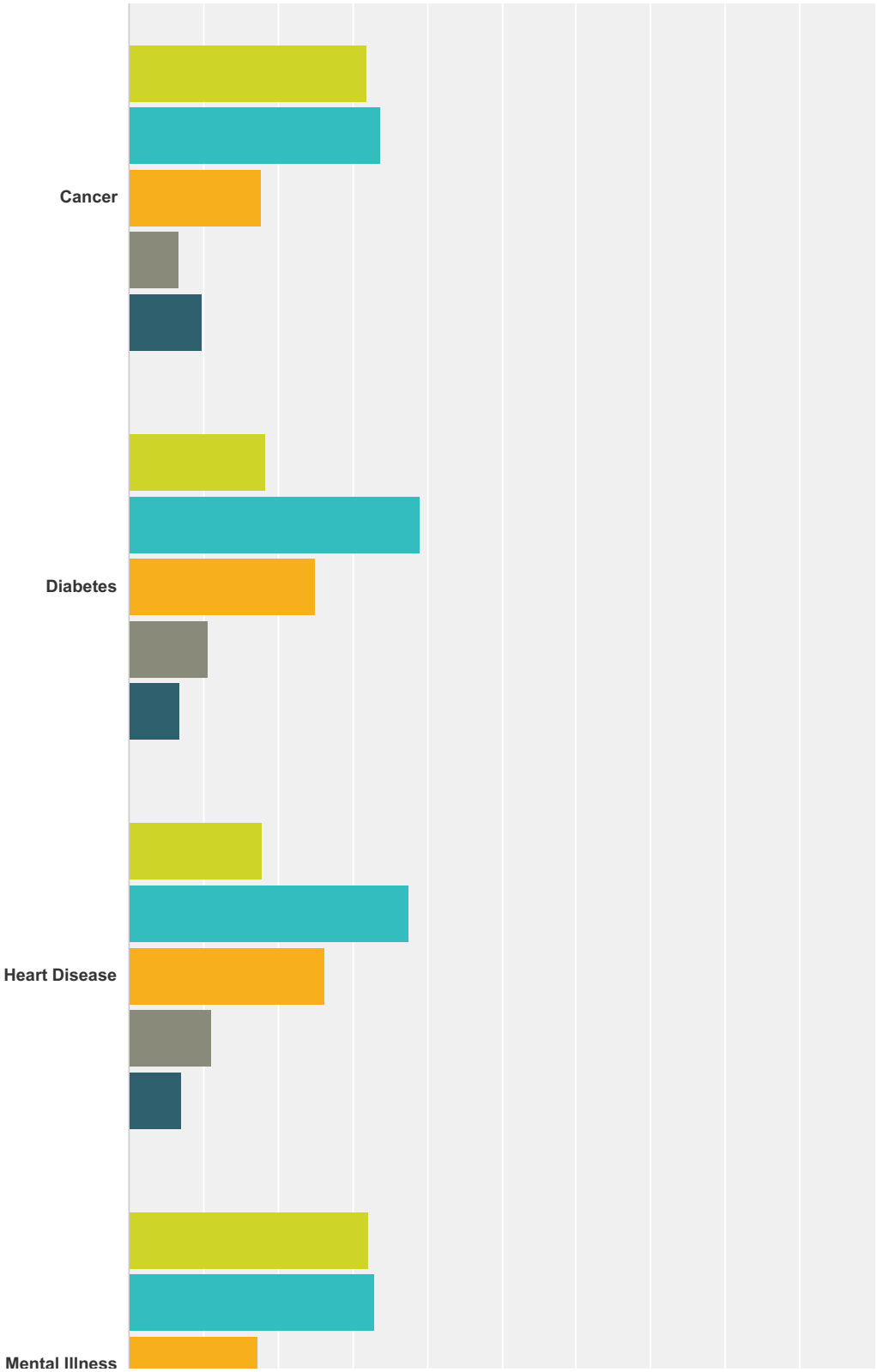

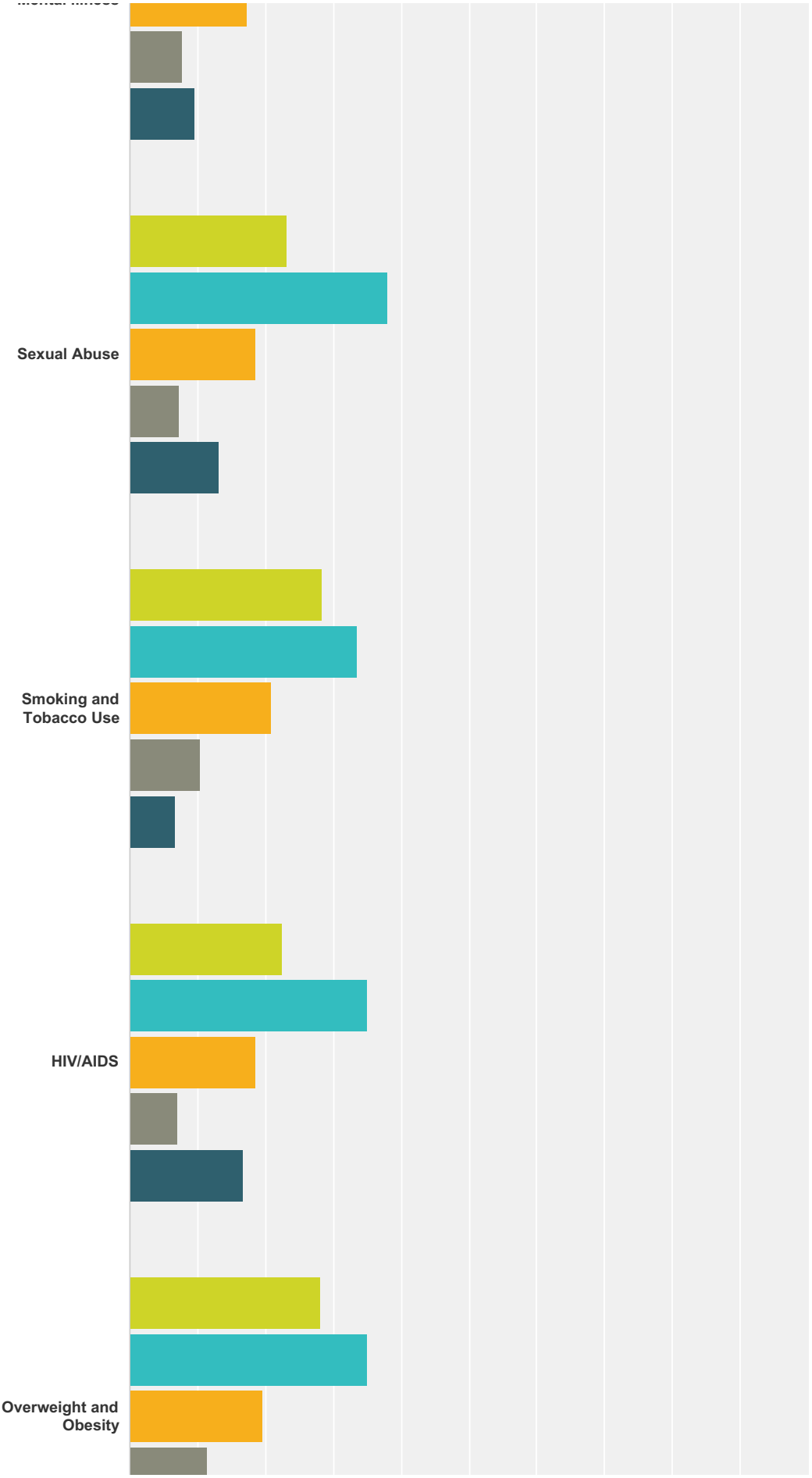
Sexual Abuse
Smoking and Tobacco Use
HIV/AIDS
Overweight and Obesity

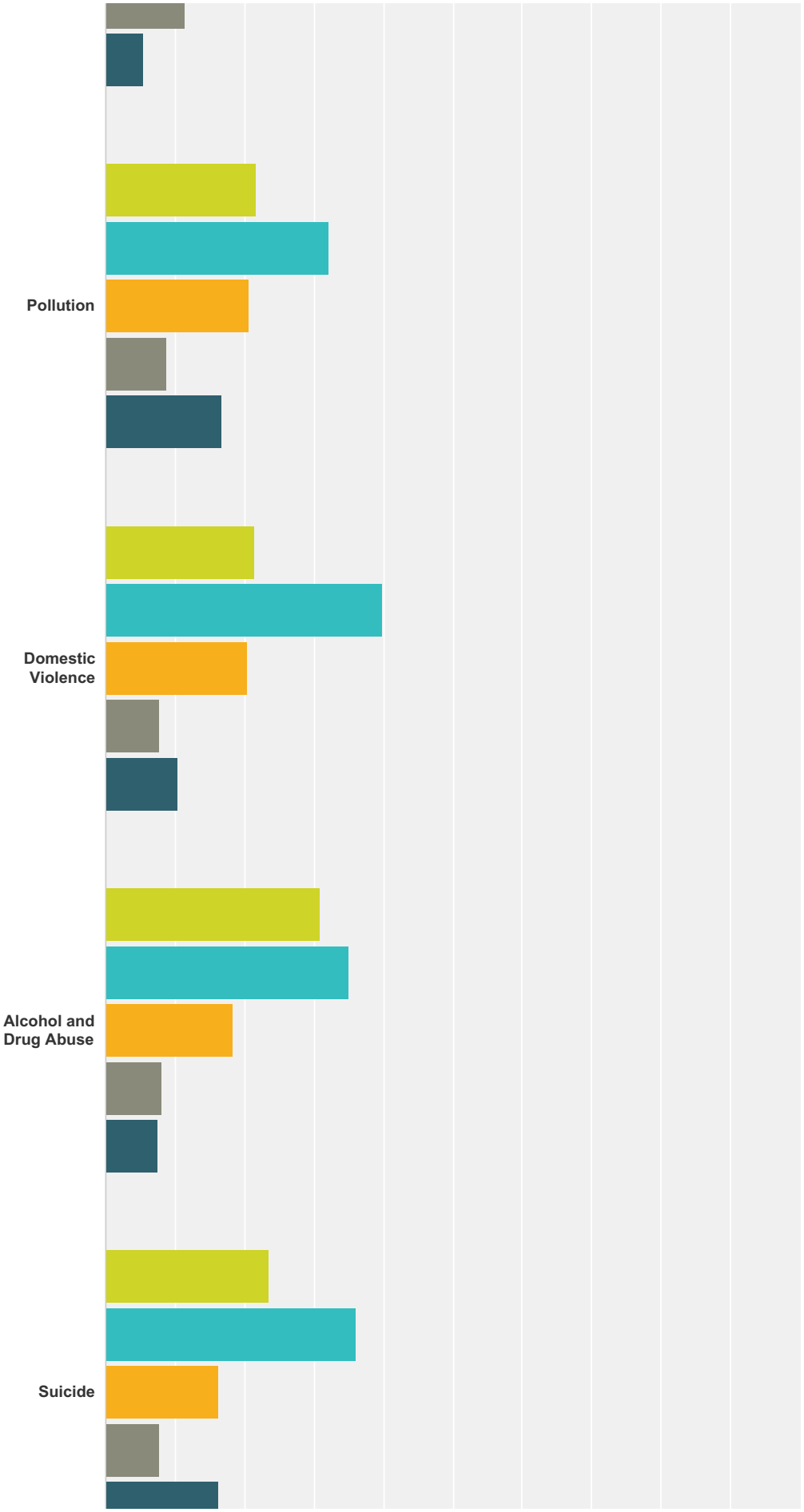
Pollution
Domestic Violence
Alcohol and Drug Abuse
Suicide

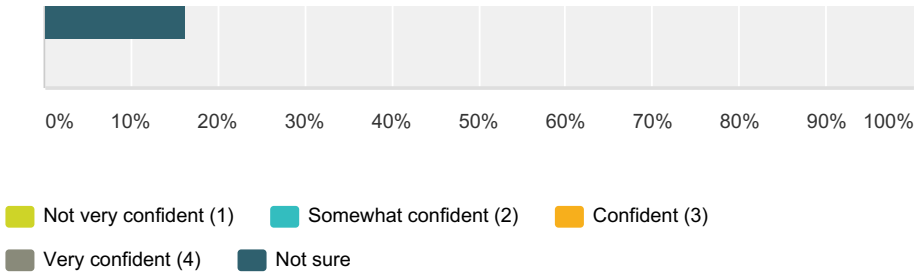

	Not very confident (1)	Somewhat confident (2)	Confident (3)	Very confident (4)	Not sure	Total
Cancer	**31.87%** 261	**33.82%** 277	**17.70%** 145	**6.72%** 55	**9.89%** 81	819
Diabetes	**18.44%** 151	**38.95%** 319	**25.03%** 205	**10.62%** 87	**6.96%** 57	819
Heart Disease	**17.95%** 147	**37.48%** 307	**26.37%** 216	**11.11%** 91	**7.08%** 58	819
Mental Illness	**32.23%** 264	**33.09%** 271	**17.34%** 142	**7.81%** 64	**9.52%** 78	819
Sexual Abuse	**23.08%** 189	**38.10%** 312	**18.56%** 152	**7.20%** 59	**13.06%** 107	819
Smoking and Tobacco Use	**28.33%** 232	**33.70%** 276	**20.88%** 171	**10.50%** 86	**6.59%** 54	819
HIV/AIDS	**22.59%** 185	**35.04%** 287	**18.68%** 153	**7.08%** 58	**16.61%** 136	819
Overweight and Obesity	**28.21%** 231	**35.16%** 288	**19.66%** 161	**11.48%** 94	**5.49%** 45	819
Pollution	**21.73%** 178	**32.23%** 264	**20.76%** 170	**8.67%** 71	**16.61%** 136	819
Domestic Violence	**21.49%** 176	**39.93%** 327	**20.39%** 167	**7.69%** 63	**10.50%** 86	819
Alcohol and Drug Abuse	**30.89%** 253	**35.16%** 288	**18.32%** 150	**8.06%** 66	**7.57%** 62	819
Suicide	**23.69%** 194	**36.14%** 296	**16.24%** 133	**7.69%** 63	**16.24%** 133	819

Q6 Health organizations say that more people are becoming overweight and obese these days. Listed below are some things that might be causes of this problem. For each potential cause, please indicate whether or not you think the cause is a major reason, a minor reason or not a reason at all for the obesity problem.

Answered: 811 Skipped: 50

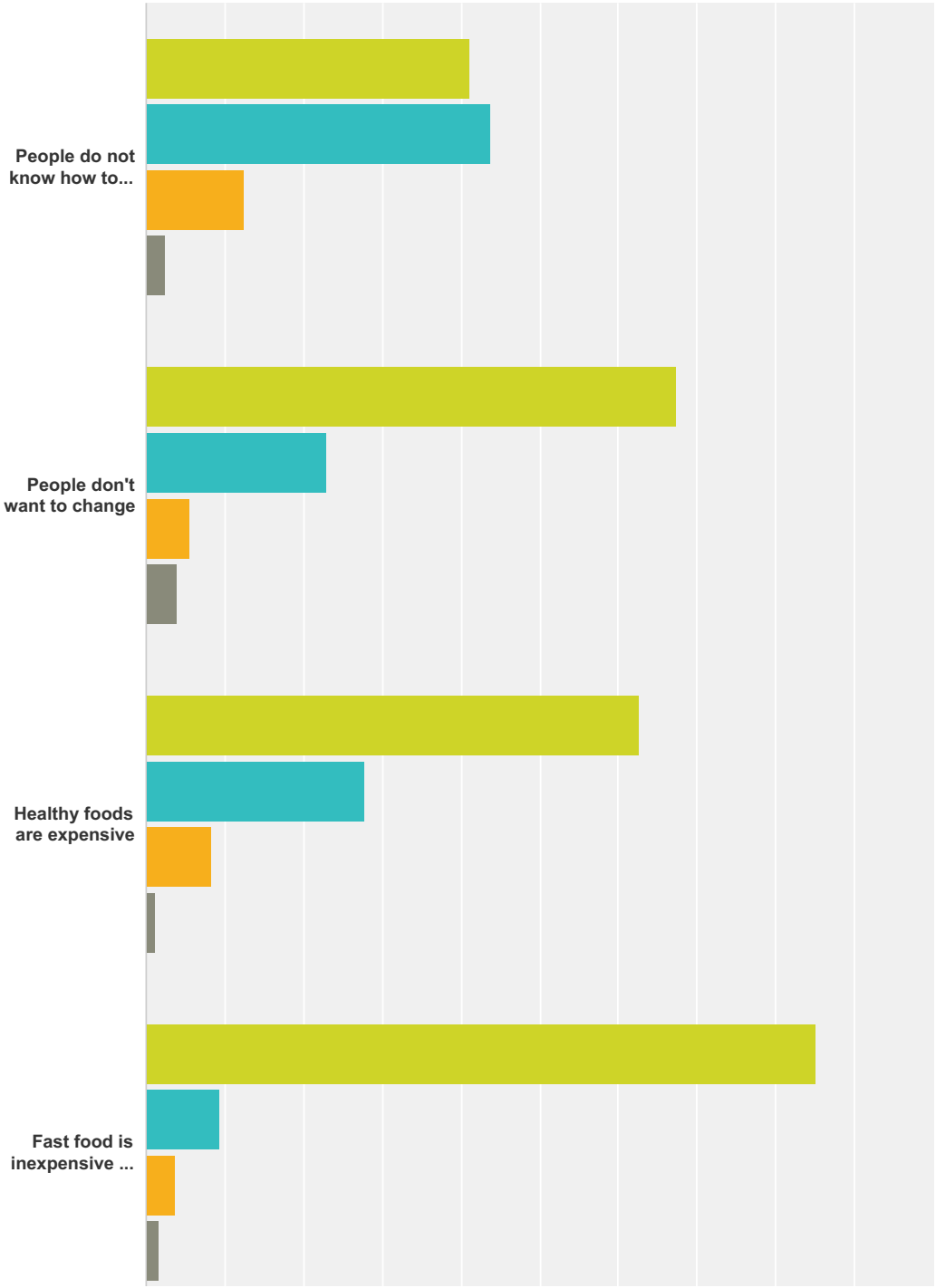

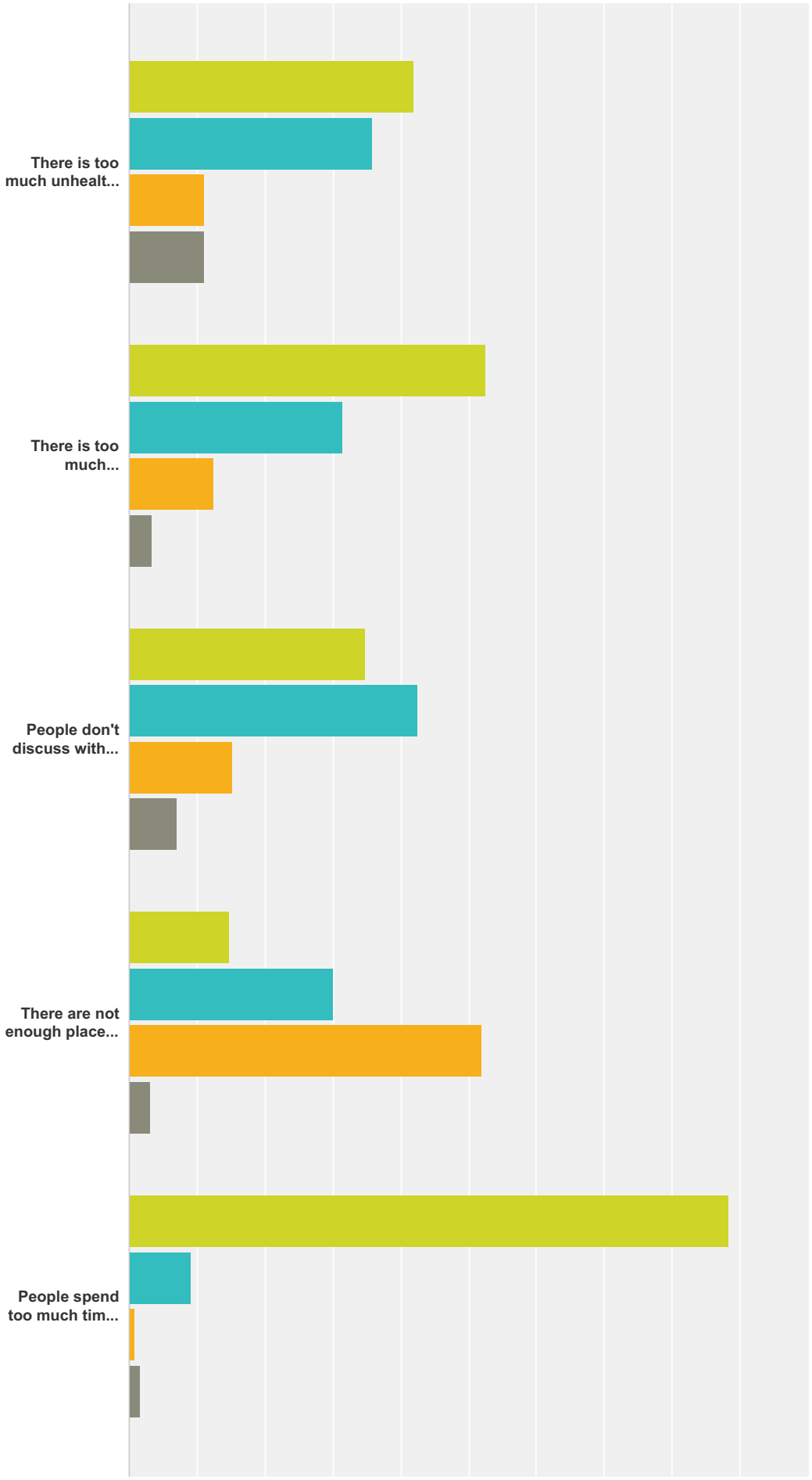
There is too much unhealt...
There is too much...
People don't discuss with...
There are not enough place...
People spend too much tim...

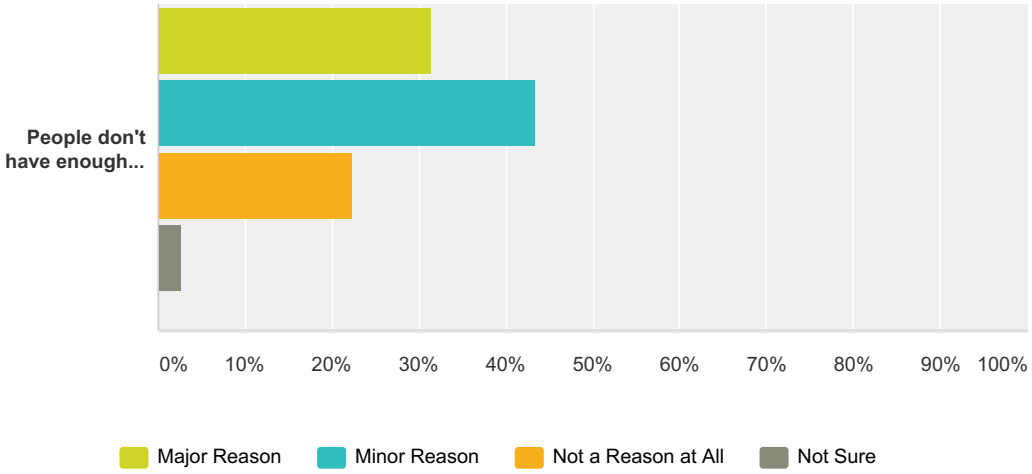

	Major Reason	Minor Reason	Not a Reason at All	Not Sure	Total
People do not know how to control their weight	**41.06%** 333	**43.90%** 356	**12.58%** 102	**2.47%** 20	811
People don't want to change	**67.45%** 547	**22.93%** 186	**5.67%** 46	**3.95%** 32	811
Healthy foods are expensive	**62.64%** 508	**27.74%** 225	**8.38%** 68	**1.23%** 10	811
Fast food is inexpensive and easy to find	**85.20%** 691	**9.37%** 76	**3.82%** 31	**1.60%** 13	811
There is too much unhealthy food and drinks for sale in schools	**42.05%** 341	**35.88%** 291	**10.97%** 89	**11.10%** 90	811
There is too much advertising of unhealthy foods	**52.65%** 427	**31.57%** 256	**12.45%** 101	**3.33%** 27	811
People don't discuss with their doctors	**34.90%** 283	**42.66%** 346	**15.29%** 124	**7.15%** 58	811
There are not enough places for people to be physically active outdoors	**14.92%** 121	**29.96%** 243	**52.03%** 422	**3.08%** 25	811
People spend too much time in front of TV, video games and computer screens	**88.29%** 716	**9.12%** 74	**0.86%** 7	**1.73%** 14	811
People don't have enough information about what is in their food	**31.44%** 255	**43.40%** 352	**22.44%** 182	**2.71%** 22	811

Q7 Some people believe that maintaining healthy weight is up to individuals and families to deal with on their own. Others feel it is something that the whole community including schools, government, health care providers and the food industry should deal with. Which of these responses most closely matches your feelings on this issue? You must select ONLY one (1) choice.

Answered: 811 Skipped: 50

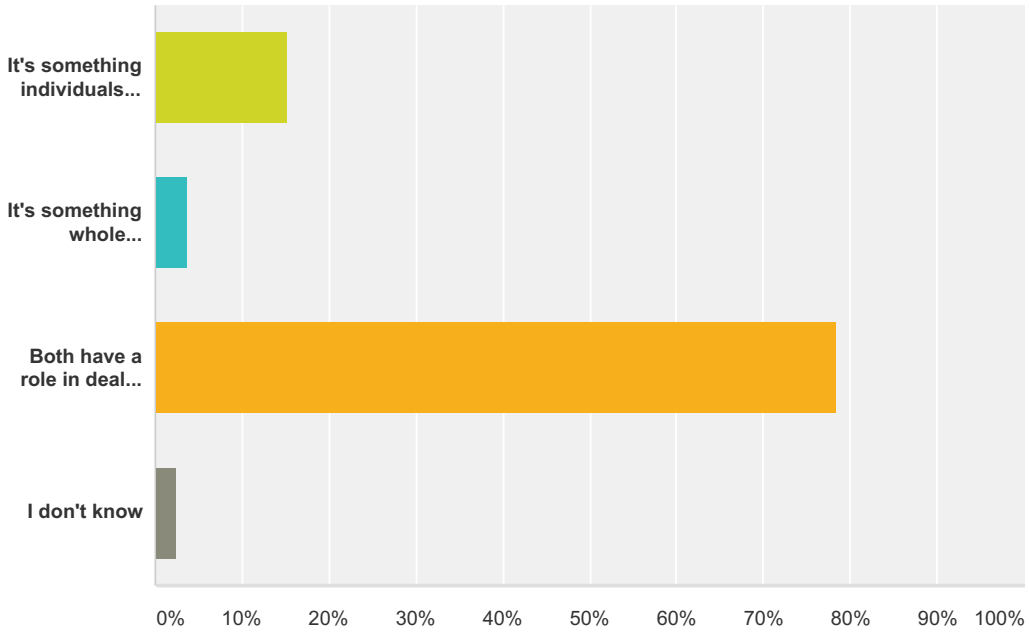

Answer Choices	Responses	
It's something individuals should deal with on their own	**15.29%**	124
It's something whole communities need to deal with	**3.70%**	30
Both have a role in dealing with the issue of healthy weight	**78.55%**	637
I don't know	**2.47%**	20
Total		**811**

Q8 For each of the following activities, please rate your likelihood to participate on a scale from "1" meaning HIGHLY UNLIKELY to "5" meaning HIGHLY LIKELY. You must rate your likelihood of participating for EACH of these activities.

Answered: 806 Skipped: 55

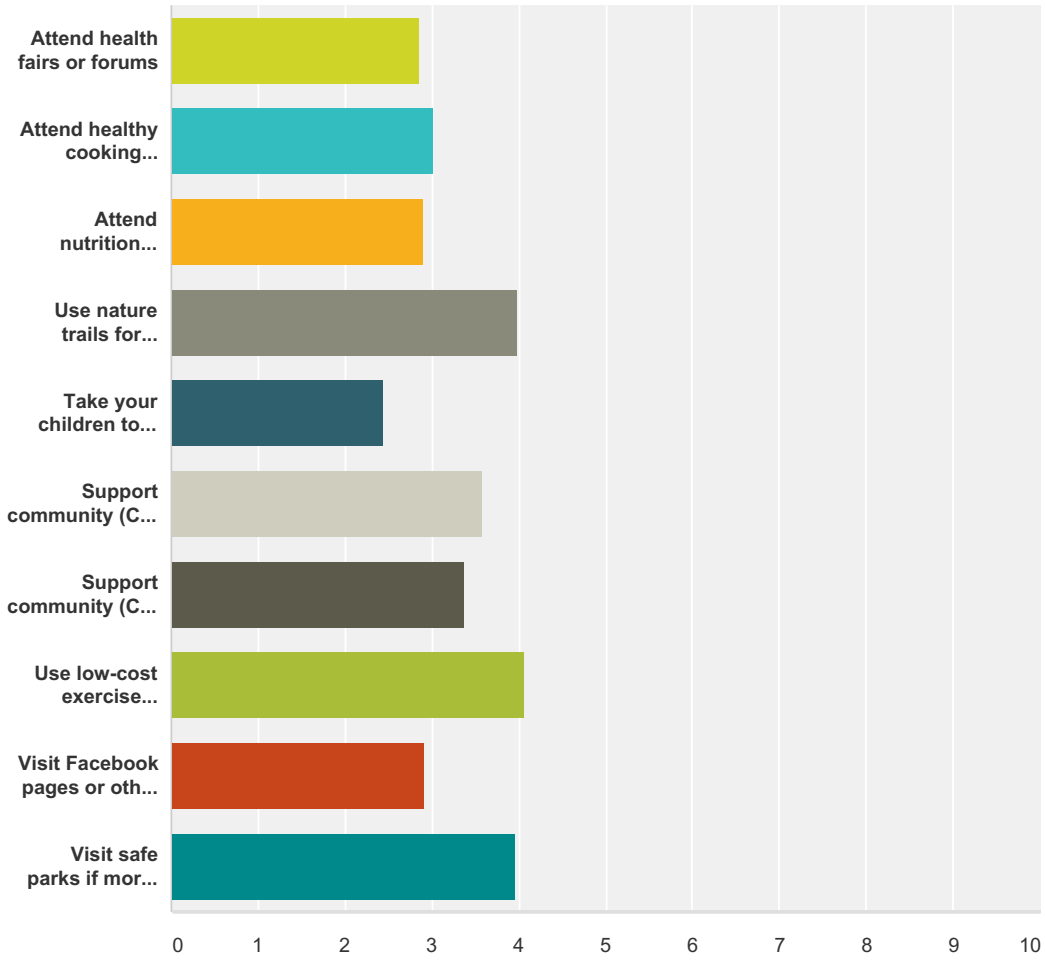

	Highly Unlikely (1)	(2)	(3)	(4)	Highly Likely (5)	Not Applicable or Not Sure	Total	Weighted Average
Attend health fairs or forums	**20.84%** 168	**14.89%** 120	**25.68%** 207	**16.38%** 132	**18.49%** 149	**3.72%** 30	806	2.86
Attend healthy cooking classess	**19.73%** 159	**13.52%** 109	**20.60%** 166	**19.11%** 154	**23.45%** 189	**3.60%** 29	806	3.02
Attend nutrition classess	**20.35%** 164	**16.13%** 130	**22.70%** 183	**17.74%** 143	**19.73%** 159	**3.35%** 27	806	2.90
Use nature trails for walking or jogging	**5.09%** 41	**5.96%** 48	**14.02%** 113	**23.45%** 189	**49.01%** 395	**2.48%** 20	806	3.98

Take your children to low-cost summer or after-school activities that promote physical activity	**6.95%** 56	**1.99%** 16	**7.20%** 58	**12.16%** 98	**32.63%** 263	**39.08%** 315	806	2.44
Support community (City or County) resolutions that promote healthy eating and exercise	**9.06%** 73	**5.71%** 46	**20.10%** 162	**22.21%** 179	**37.84%** 305	**5.09%** 41	806	3.59
Support community (City or County) resoultions that address tobacco use	**12.90%** 104	**5.83%** 47	**16.38%** 132	**20.72%** 167	**36.35%** 293	**7.82%** 63	806	3.38
Use low-cost exercise options	**4.59%** 37	**3.47%** 28	**13.15%** 106	**20.22%** 163	**54.96%** 443	**3.60%** 29	806	4.07
Visit Facebook pages or other social media concerning healthy eating and exercise	**24.07%** 194	**9.68%** 78	**14.52%** 117	**14.27%** 115	**29.65%** 239	**7.82%** 63	806	2.92
Visit safe parks if more were available	**5.33%** 43	**4.84%** 39	**11.66%** 94	**19.85%** 160	**53.23%** 429	**5.09%** 41	806	3.96

Q9 For each of the questions below, please answer by responding between 1 and 5 with "1" meaning STRONGLY NO to "5" meaning STRONGLY YES. You must answer for each question.

Answered: 803 Skipped: 58

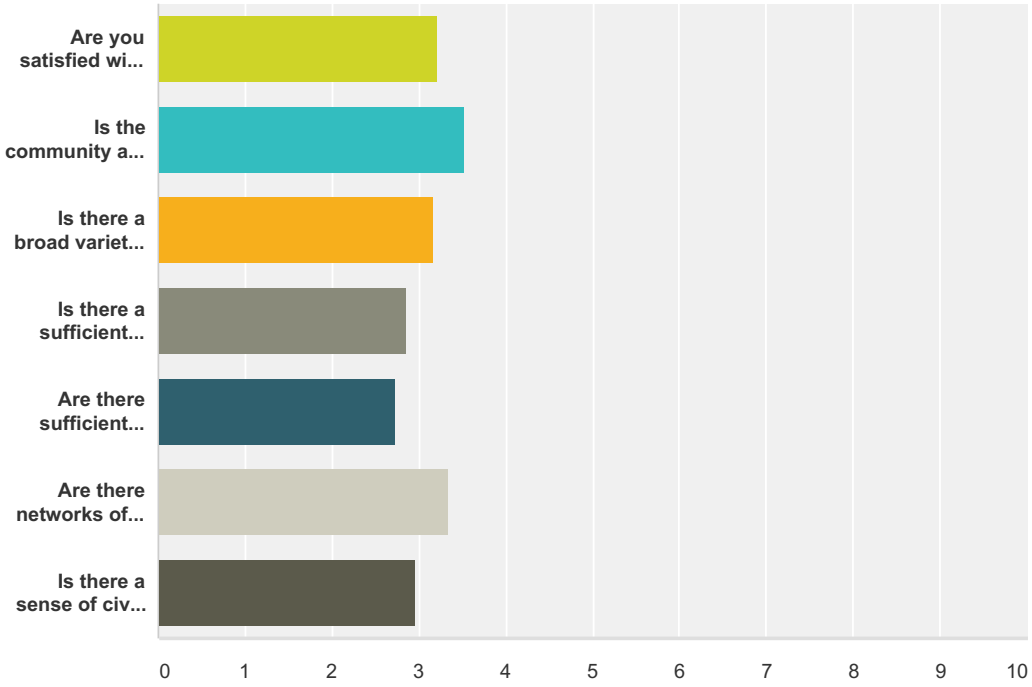

	Stongly No (1)	No (2)	Neutral (3)	Yes (4)	Strongly Yes (5)	Not Sure	Total	Weighted Average
Are you satisfied with the quality of life in our community?	**6.97%** 56	**16.69%** 134	**32.75%** 263	**31.76%** 255	**9.84%** 79	**1.99%** 16	803	3.21
Is the community a safe place to live?	**2.86%** 23	**9.09%** 73	**31.26%** 251	**44.08%** 354	**10.59%** 85	**2.12%** 17	803	3.52
Is there a broad variety of health services in the community?	**7.85%** 63	**18.93%** 152	**23.91%** 192	**34.25%** 275	**8.59%** 69	**6.48%** 52	803	3.18
Is there a sufficient number of health and social services in the community?	**13.20%** 106	**25.53%** 205	**20.17%** 162	**24.91%** 200	**6.85%** 55	**9.34%** 75	803	2.85
Are there sufficient levels of trust, respect and willingness to work together to achieve community goals?	**10.59%** 85	**26.90%** 216	**30.26%** 243	**17.43%** 140	**3.74%** 30	**11.08%** 89	803	2.74
Are there networks of support (such as church groups,social service agencies, etc.) for individual and families during times of stress and need?	**5.48%** 44	**15.44%** 124	**23.04%** 185	**35.74%** 287	**10.46%** 84	**9.84%** 79	803	3.34
Is there a sense of civic responsibility and civic pride in shared accomplishments?	**7.22%** 58	**22.67%** 182	**31.88%** 256	**23.29%** 187	**5.11%** 41	**9.84%** 79	803	2.96

Q10 How would you rate the overall health of our community? You must select EXACTLY one (1) choice.

Answered: 803 Skipped: 58

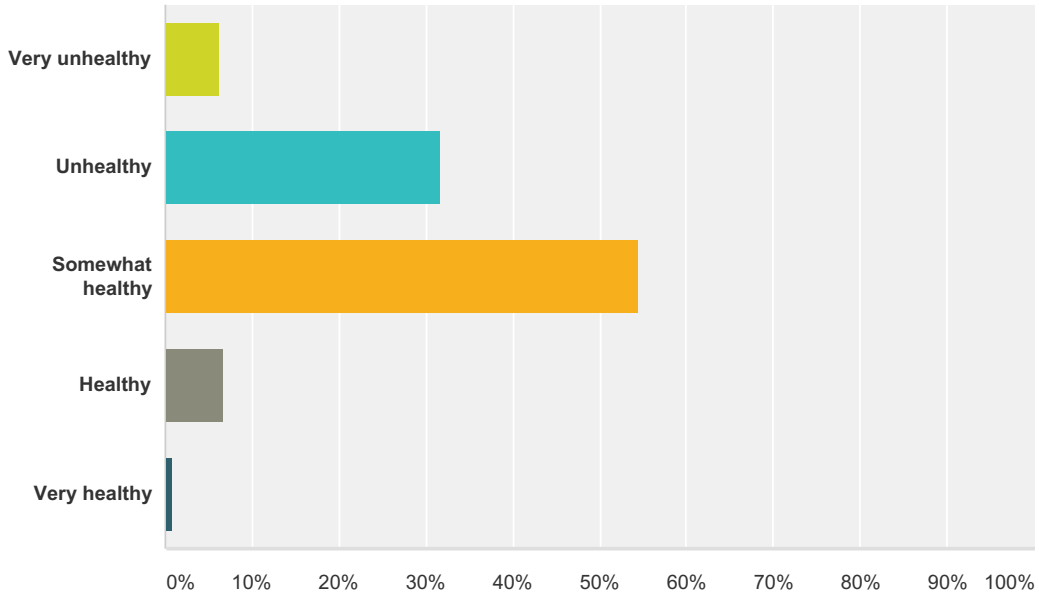

Answer Choices	Responses	
Very unhealthy	**6.23%**	50
Unhealthy	**31.76%**	255
Somewhat healthy	**54.55%**	438
Healthy	**6.72%**	54
Very healthy	**0.75%**	6
Total		**803**

Q11 For EACH of the following health care issues, please indicate how much of a problem you believe the health care issues is in our community?

Answered: 788 Skipped: 73

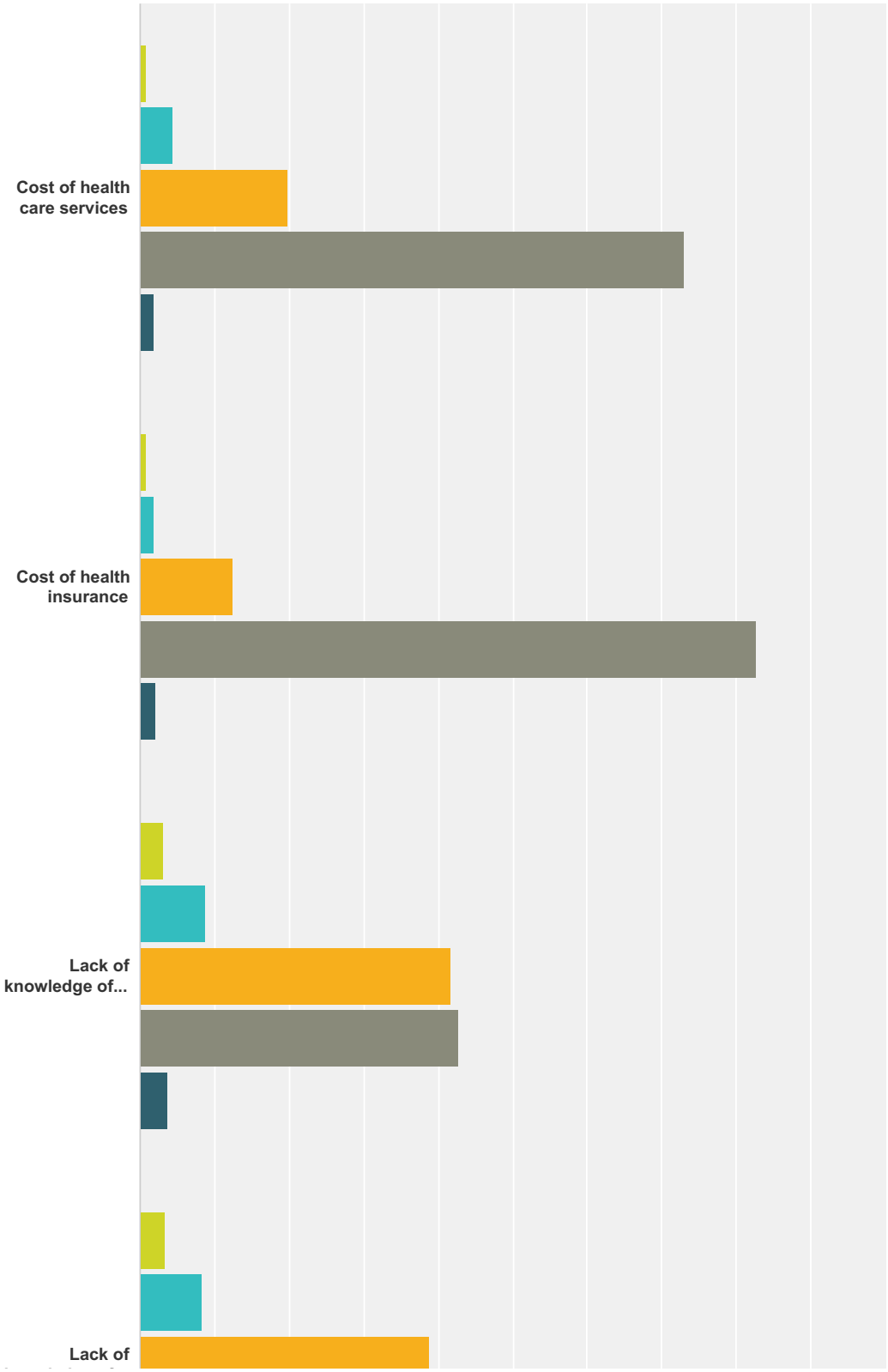

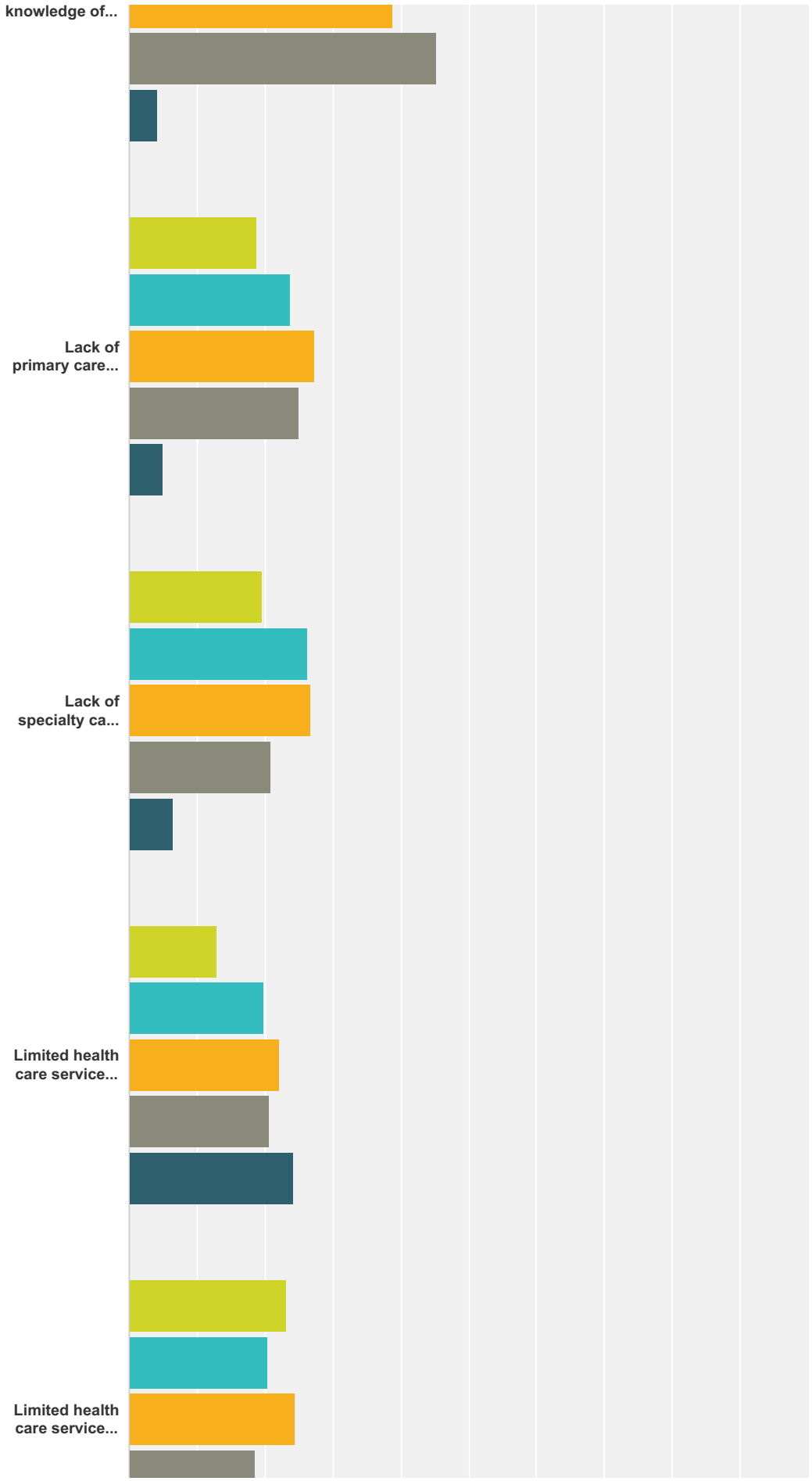
knowledge of...
Lack of primary care...
Lack of specialty ca...
Limited health care service...
Limited health care service...

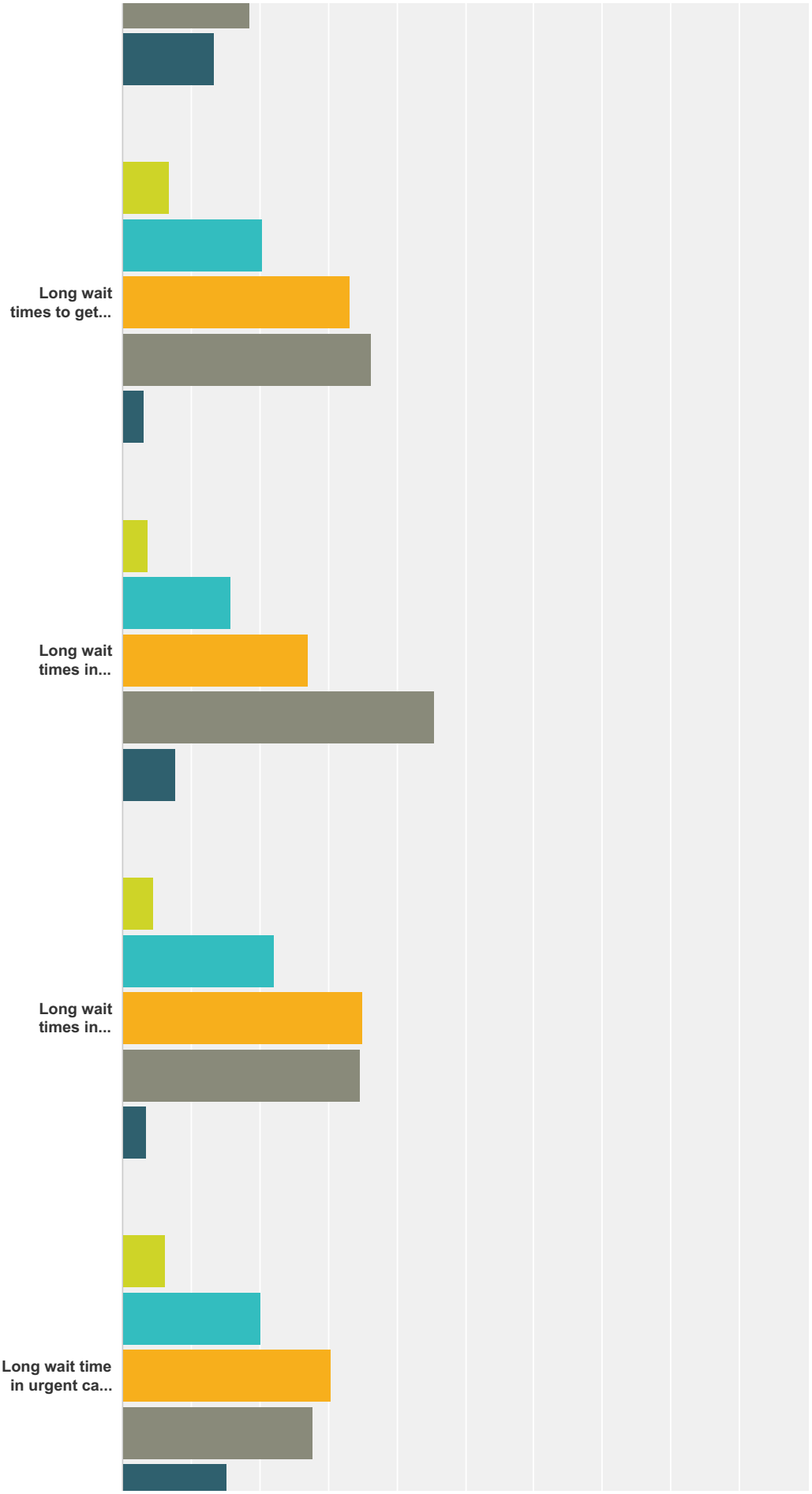
Long wait times to get...
Long wait times in...
Long wait times in...
Long wait time in urgent ca...

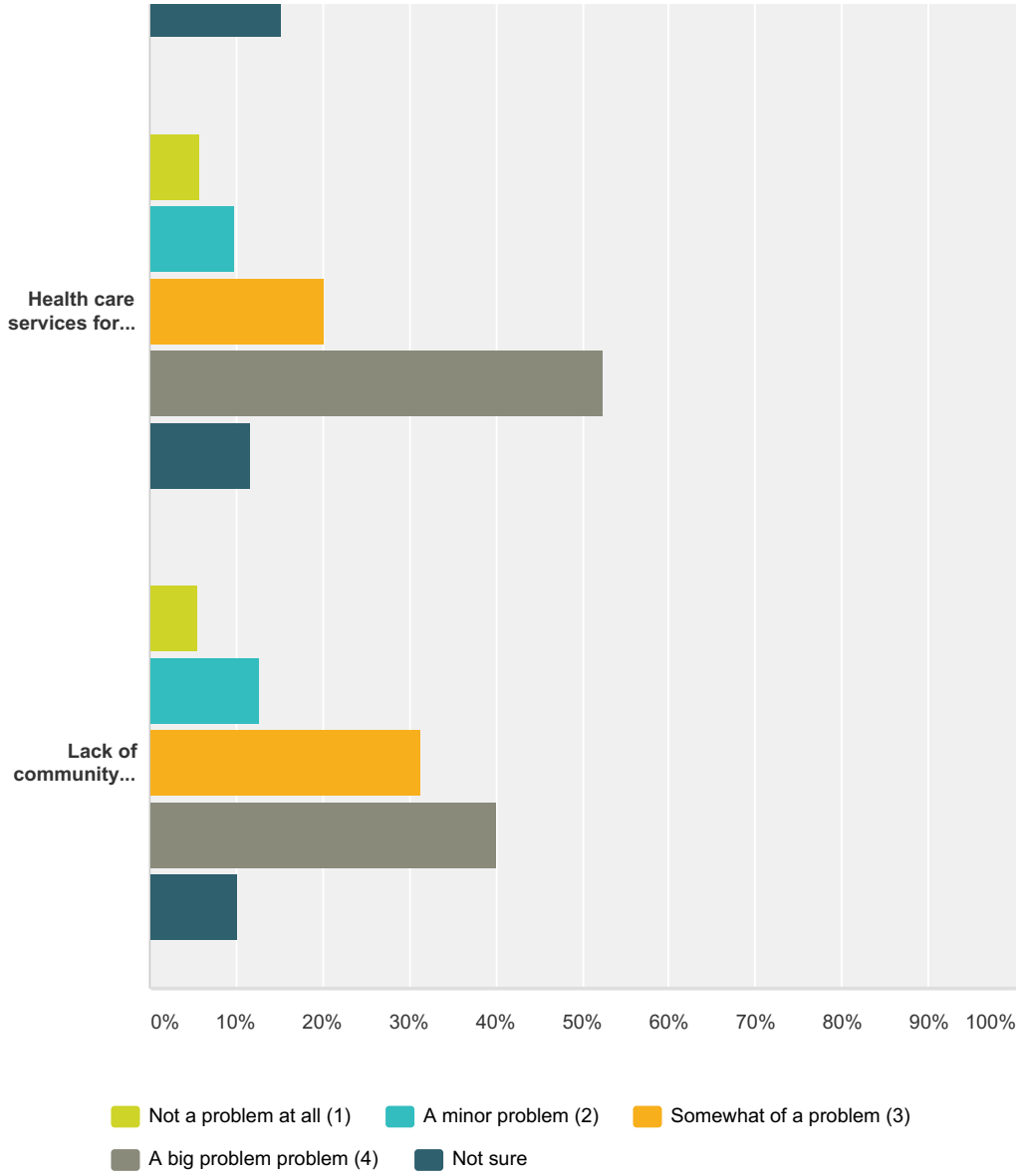

	Not a problem at all (1)	A minor problem (2)	Somewhat of a problem (3)	A big problem problem (4)	Not sure	Total
Cost of health care services	**0.76%** 6	**4.44%** 35	**19.92%** 157	**72.97%** 575	**1.90%** 15	788
Cost of health insurance	**0.89%** 7	**1.90%** 15	**12.44%** 98	**82.61%** 651	**2.16%** 17	788
Lack of knowledge of what health care services are available	**3.05%** 24	**8.76%** 69	**41.75%** 329	**42.77%** 337	**3.68%** 29	788
Lack of knowledge of how to use a available health care services	**3.30%** 26	**8.38%** 66	**38.83%** 306	**45.30%** 357	**4.19%** 33	788
Lack of primary care or family doctors	**18.78%** 148	**23.86%** 188	**27.41%** 216	**25.00%** 197	**4.95%** 39	788
Lack of specialty care doctors	**19.54%** 154	**26.40%** 208	**26.78%** 211	**20.81%** 164	**6.47%** 51	788
Limited health care services for children (less than age 18)	**12.94%** 102	**19.92%** 157	**22.21%** 175	**20.69%** 163	**24.24%** 191	788

Limited health care services for senior adults (age 65 and over)	**23.10%** 182	**20.56%** 162	**24.37%** 192	**18.53%** 146	**13.45%** 106	788
Long wait times to get an appointment with a doctor	**6.85%** 54	**20.56%** 162	**33.12%** 261	**36.29%** 286	**3.17%** 25	788
Long wait times in hospital emergency rooms	**3.68%** 29	**15.86%** 125	**27.16%** 214	**45.56%** 359	**7.74%** 61	788
Long wait times in doctors' offices	**4.57%** 36	**22.21%** 175	**35.03%** 276	**34.64%** 273	**3.55%** 28	788
Long wait time in urgent care clinics	**6.22%** 49	**20.18%** 159	**30.58%** 241	**27.79%** 219	**15.23%** 120	788
Health care services for the poor	**5.84%** 46	**9.77%** 77	**20.30%** 160	**52.41%** 413	**11.68%** 92	788
Lack of community concern about health issues	**5.58%** 44	**12.82%** 101	**31.35%** 247	**40.10%** 316	**10.15%** 80	788

Q12 For EACH of the following health care issues, indicate how confident you are that the community can make a substantial impact on this issue within the next 1-3 years?

Answered: 776 Skipped: 85

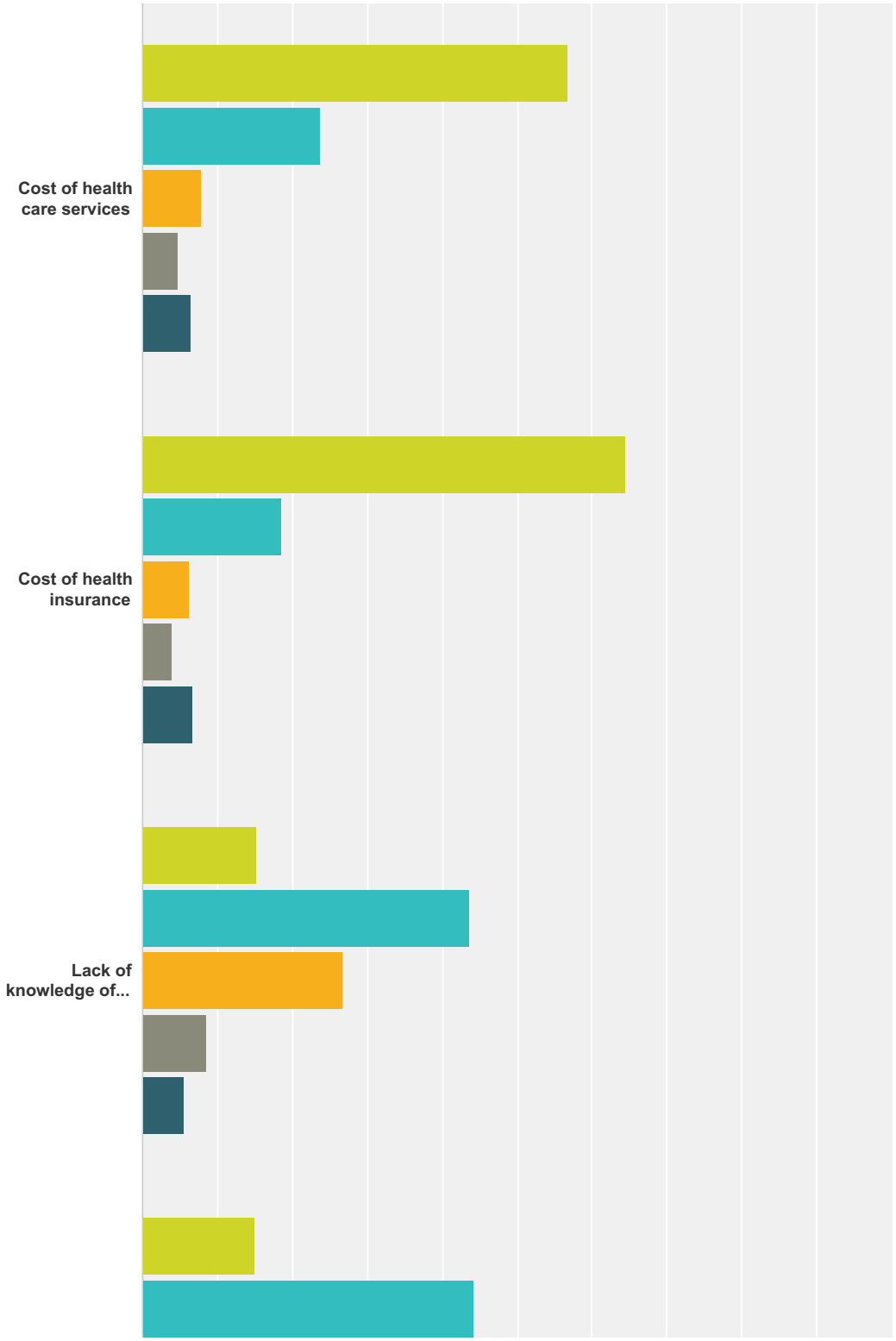

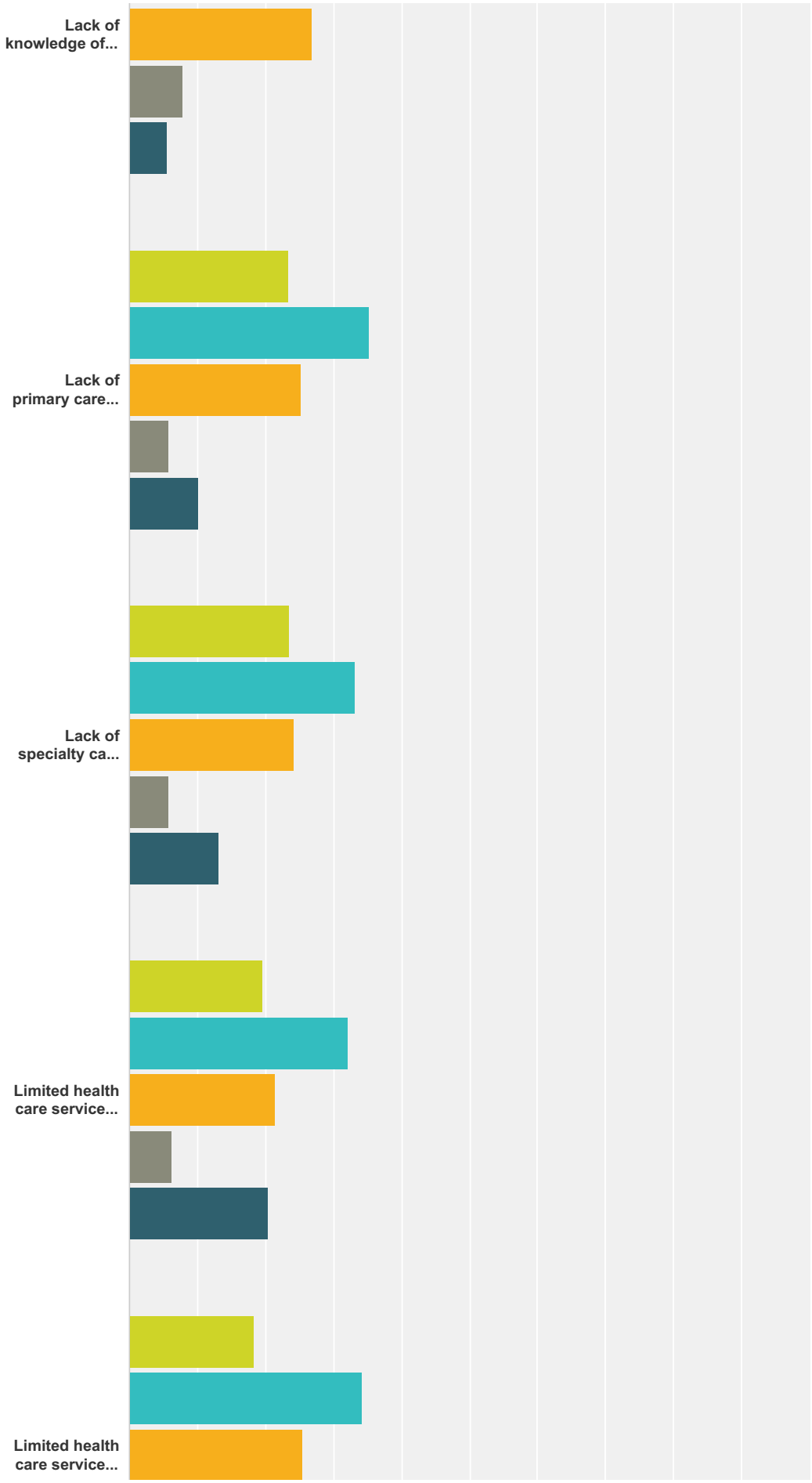
Lack of knowledge of...
Lack of primary care...
Lack of specialty ca...
Limited health care service...
Limited health care service...

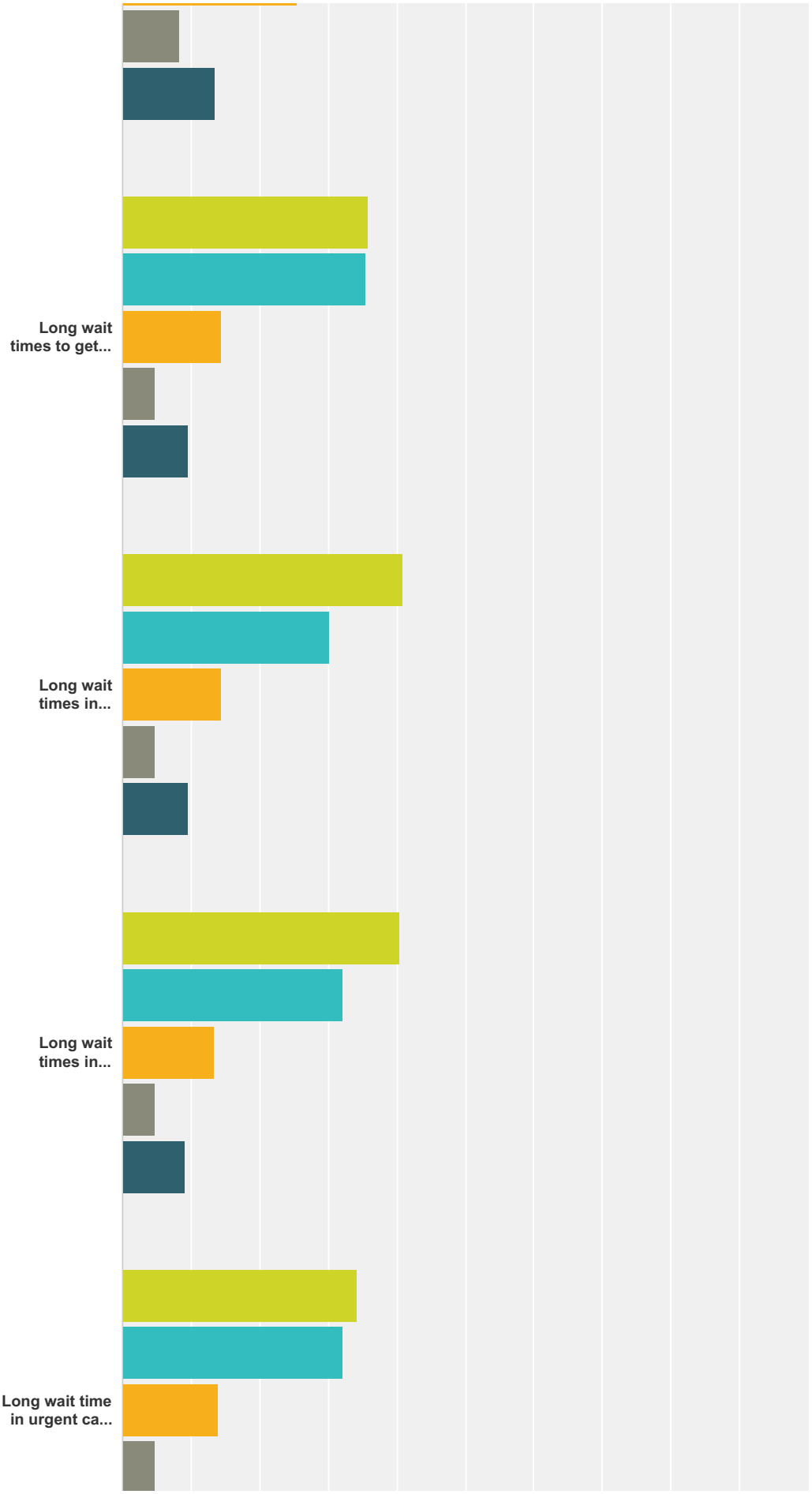
Long wait times to get...
Long wait times in...
Long wait times in...
Long wait time in urgent ca...

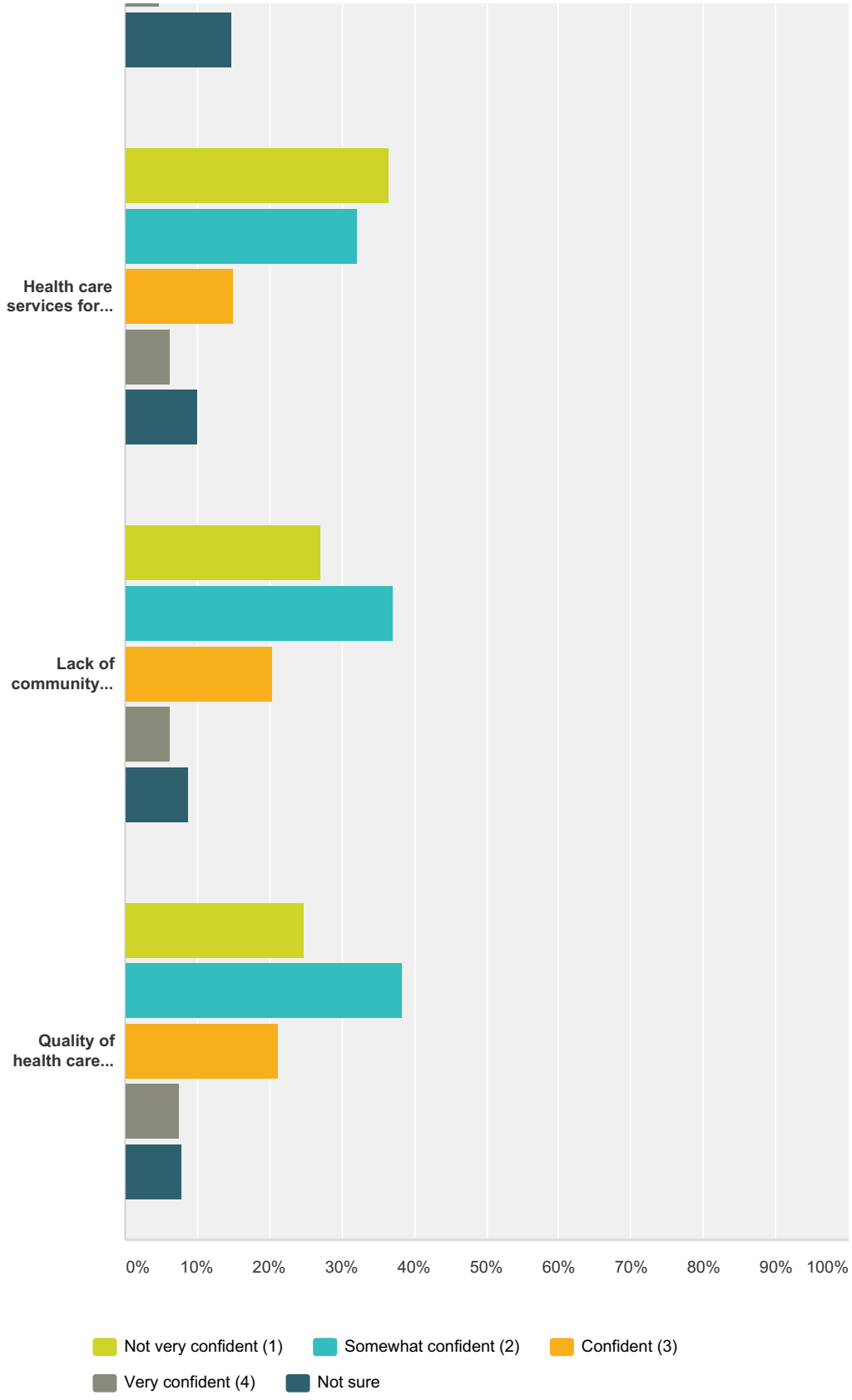

	Not very confident (1)	Somewhat confident (2)	Confident (3)	Very confident (4)	Not sure	Total

Cost of health care services	**56.83%** 441	**23.71%** 184	**7.99%** 62	**4.90%** 38	**6.57%** 51	776
Cost of health insurance	**64.43%** 500	**18.56%** 144	**6.31%** 49	**3.99%** 31	**6.70%** 52	776
Lack of knowledge of what health care services are available	**15.21%** 118	**43.69%** 339	**26.80%** 208	**8.63%** 67	**5.67%** 44	776
Lack of knowledge of how to use a available health care services	**15.08%** 117	**44.33%** 344	**26.93%** 209	**7.99%** 62	**5.67%** 44	776
Lack of primary care or family doctors	**23.32%** 181	**35.31%** 274	**25.26%** 196	**5.80%** 45	**10.31%** 80	776
Lack of specialty care doctors	**23.58%** 183	**33.12%** 257	**24.23%** 188	**5.93%** 46	**13.14%** 102	776
Limited health care services for children (less than age 18)	**19.59%** 152	**32.22%** 250	**21.52%** 167	**6.31%** 49	**20.36%** 158	776
Limited health care services for senior adults (age 65 and over)	**18.43%** 143	**34.28%** 266	**25.39%** 197	**8.38%** 65	**13.53%** 105	776
Long wait times to get an appointment with a doctor	**35.82%** 278	**35.44%** 275	**14.30%** 111	**4.90%** 38	**9.54%** 74	776
Long wait times in hospital emergency rooms	**40.85%** 317	**30.28%** 235	**14.43%** 112	**4.77%** 37	**9.66%** 75	776
Long wait times in doctors' offices	**40.46%** 314	**32.09%** 249	**13.40%** 104	**4.77%** 37	**9.28%** 72	776
Long wait time in urgent care clinics	**34.28%** 266	**32.09%** 249	**13.92%** 108	**4.90%** 38	**14.82%** 115	776
Health care services for the poor	**36.60%** 284	**32.22%** 250	**14.95%** 116	**6.31%** 49	**9.92%** 77	776
Lack of community concern about health issues	**27.19%** 211	**37.24%** 289	**20.49%** 159	**6.31%** 49	**8.76%** 68	776
Quality of health care services	**24.87%** 193	**38.40%** 298	**21.26%** 165	**7.47%** 58	**7.99%** 62	776

Q13 How would you rate your own personal health? You must select EXACTLY one (1) choice.

Answered: 775 Skipped: 86

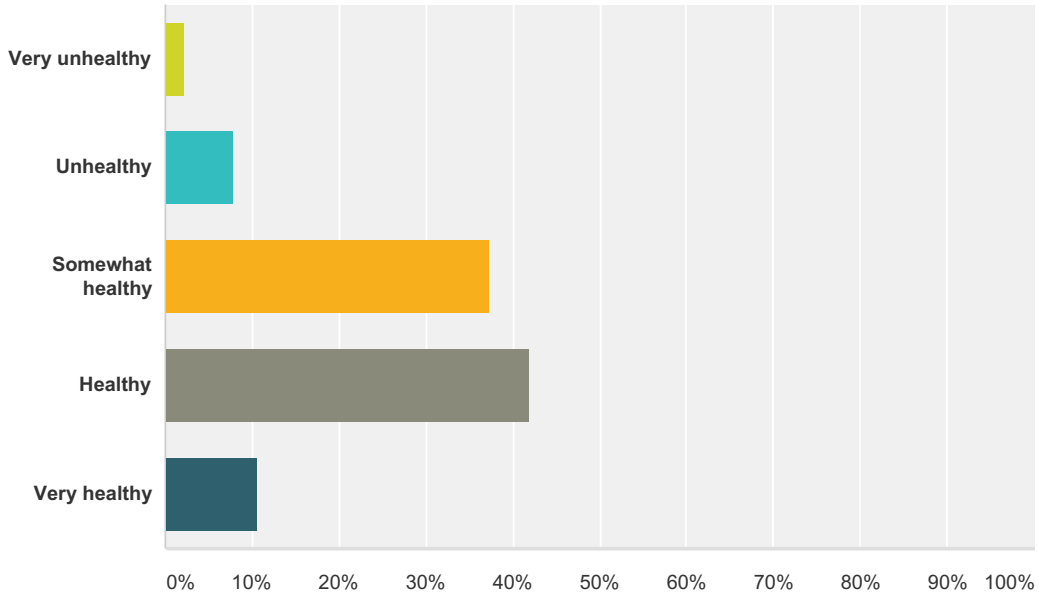

Answer Choices	Responses	
Very unhealthy	**2.19%**	17
Unhealthy	**7.87%**	61
Somewhat healthy	**37.29%**	289
Healthy	**42.06%**	326
Very healthy	**10.58%**	82
Total		**775**

Q14 Are you participating in a management program for any of the following illnesses with the help of a doctor or health care provider?

Answered: 774 Skipped: 87

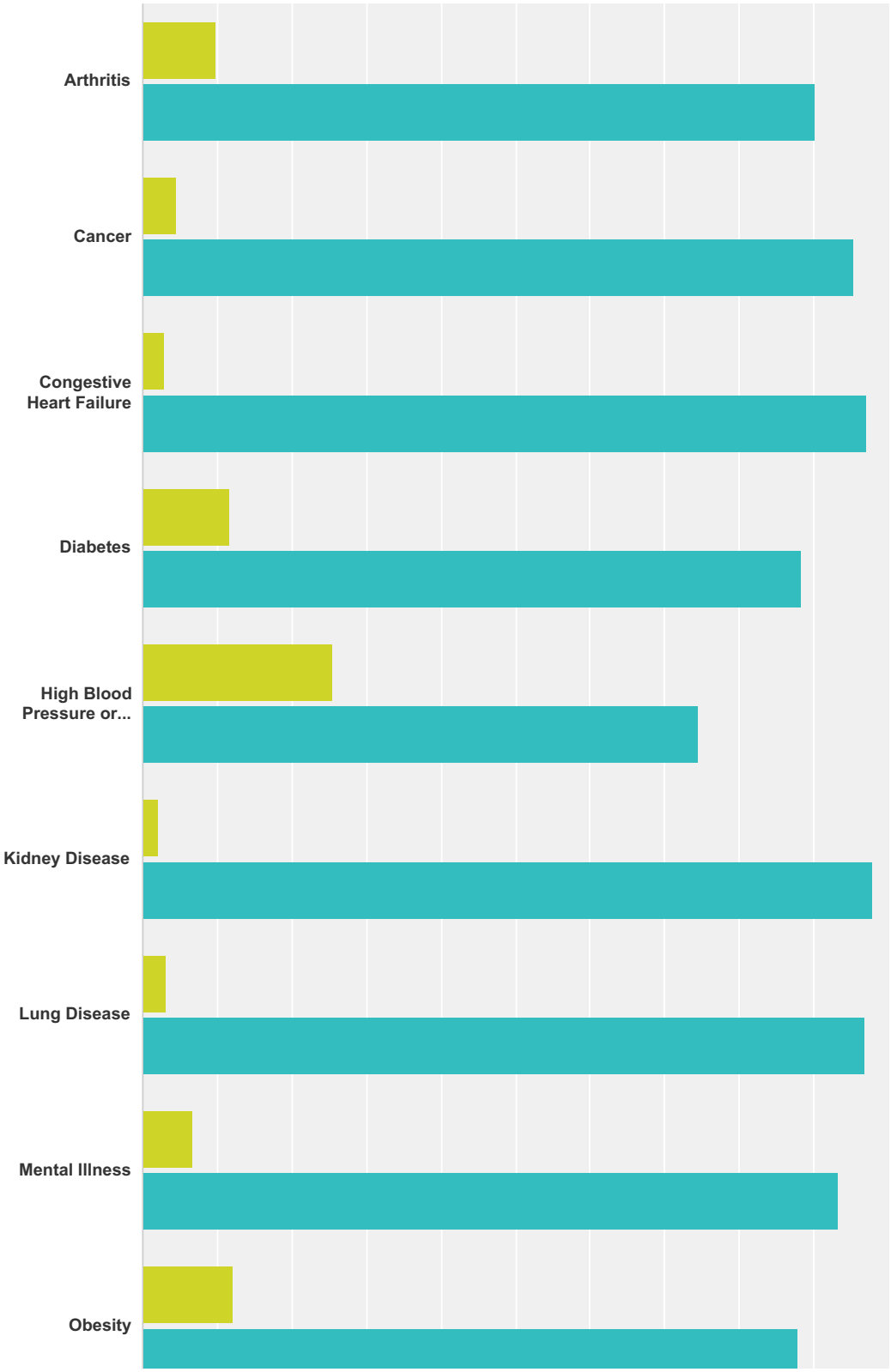

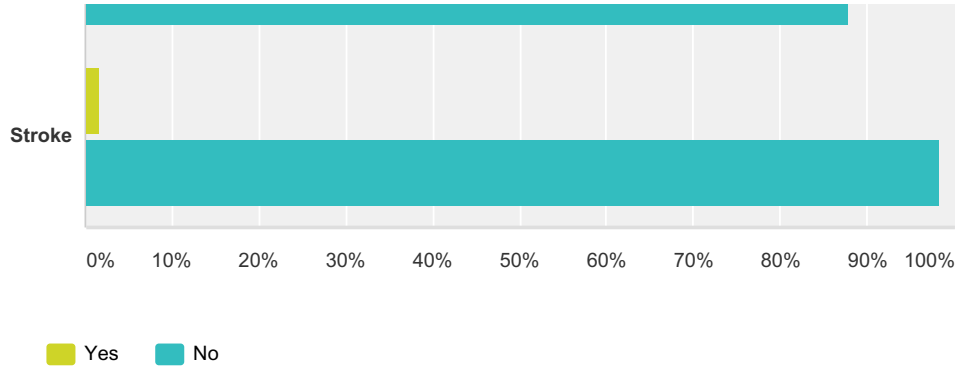

	Yes	No	Total
Arthritis	**9.82%** 76	**90.18%** 698	774
Cancer	**4.65%** 36	**95.35%** 738	774
Congestive Heart Failure	**2.84%** 22	**97.16%** 752	774
Diabetes	**11.76%** 91	**88.24%** 683	774
High Blood Pressure or Hypertension	**25.45%** 197	**74.55%** 577	774
Kidney Disease	**2.07%** 16	**97.93%** 758	774
Lung Disease	**3.23%** 25	**96.77%** 749	774
Mental Illness	**6.59%** 51	**93.41%** 723	774
Obesity	**12.14%** 94	**87.86%** 680	774
Stroke	**1.68%** 13	**98.32%** 761	774

Q15 Please check the response below that BEST matches your belief. You may choose only one (1) response.

Answered: 774 Skipped: 87

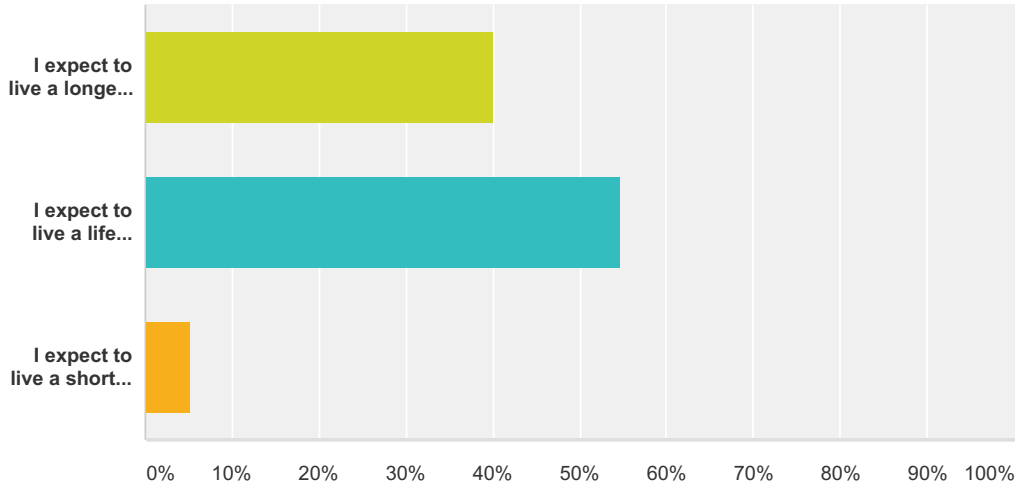

Answer Choices	Responses	
I expect to live a longer life than most people do on average.	**40.05%**	310
I expect to live a life about as long as most people do on average.	**54.78%**	424
I expect to live a shorter life than most people folks do on average.	**5.17%**	40
Total		**774**

Q16 What is the MOST important health issue in your own life? You may select only one (1).

Answered: 772 Skipped: 89

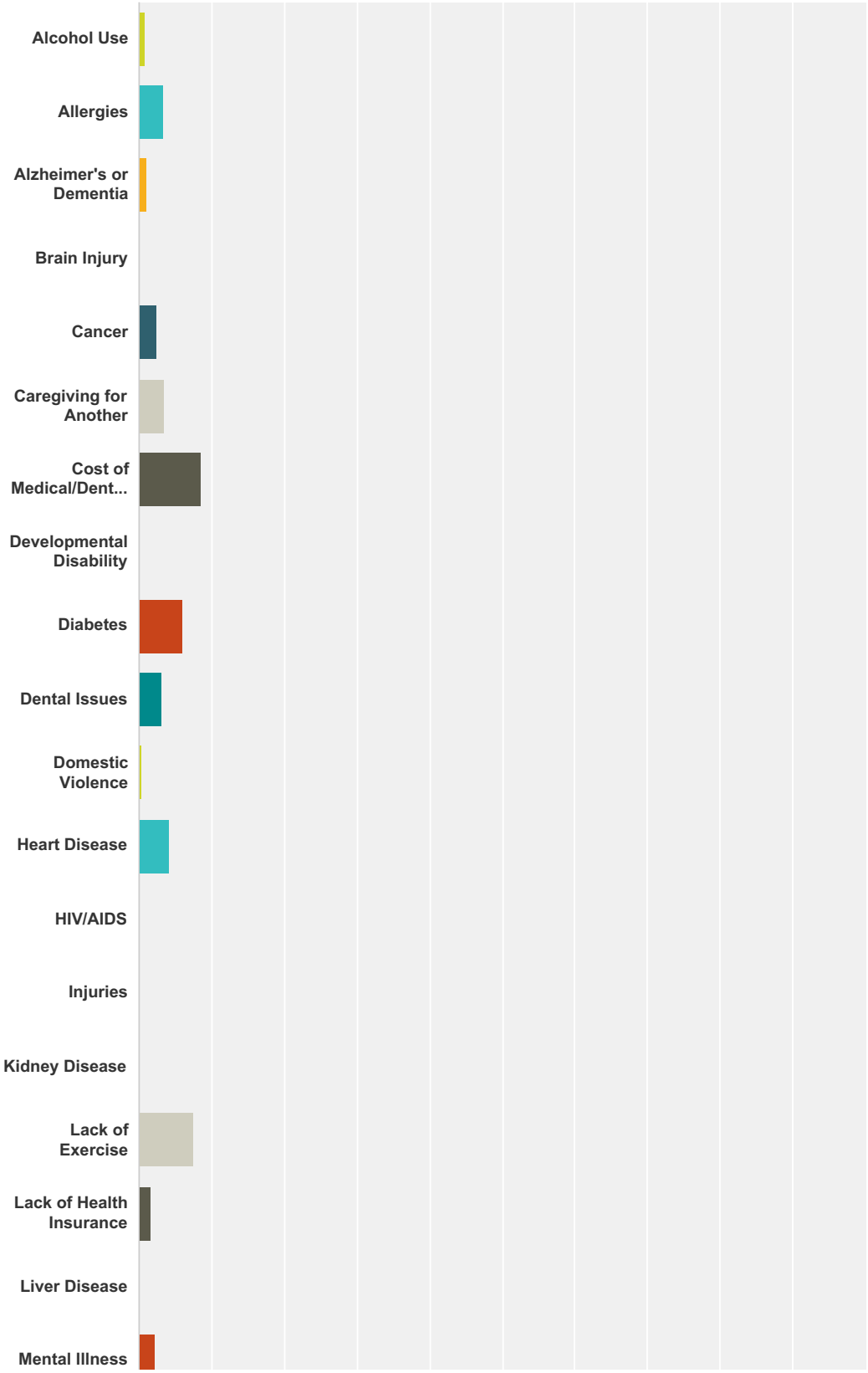

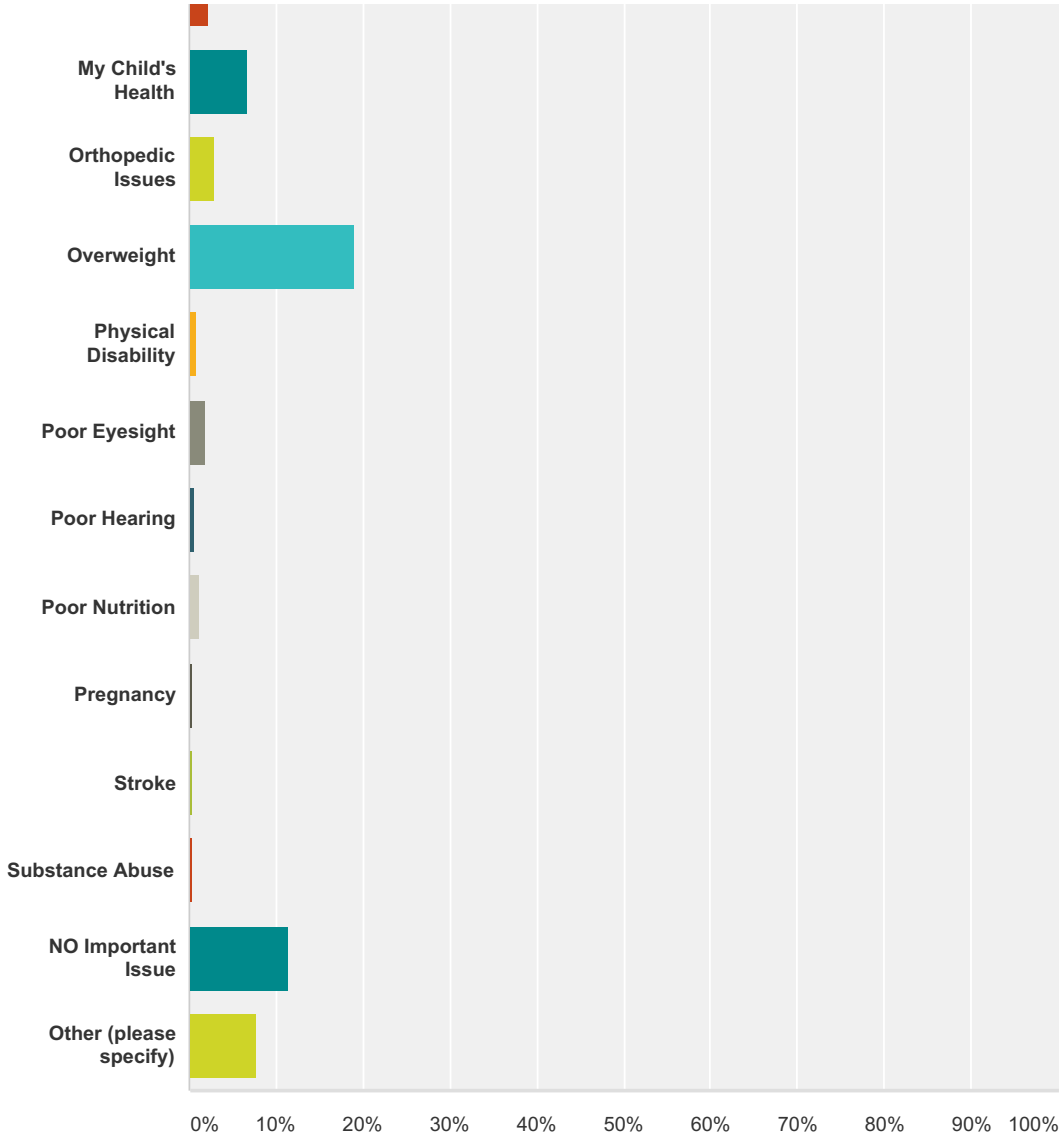

Answer Choices	Responses	
Alcohol Use	**0.78%**	6
Allergies	**3.37%**	26
Alzheimer's or Dementia	**1.04%**	8
Brain Injury	**0.26%**	2
Cancer	**2.59%**	20
Caregiving for Another	**3.63%**	28
Cost of Medical/Dental Care	**8.55%**	66
Developmental Disability	**0.26%**	2
Diabetes	**5.96%**	46
Dental Issues	**3.11%**	24

Domestic Violence	**0.39%**	3
Heart Disease	**4.27%**	33
HIV/AIDS	**0.00%**	0
Injuries	**0.26%**	2
Kidney Disease	**0.13%**	1
Lack of Exercise	**7.51%**	58
Lack of Health Insurance	**1.68%**	13
Liver Disease	**0.13%**	1
Mental Illness	**2.33%**	18
My Child's Health	**6.74%**	52
Orthopedic Issues	**2.85%**	22
Overweight	**18.91%**	146
Physical Disability	**0.91%**	7
Poor Eyesight	**1.81%**	14
Poor Hearing	**0.65%**	5
Poor Nutrition	**1.30%**	10
Pregnancy	**0.52%**	4
Stroke	**0.52%**	4
Substance Abuse	**0.39%**	3
NO Important Issue	**11.53%**	89
Other (please specify)	**7.64%**	59
Total		**772**

#	Other (please specify)	Date
1	asthma	7/22/2015 1:56 PM
2	Chronic Fatigue	7/21/2015 1:53 PM
3	asthma	7/21/2015 1:41 AM
4	Blood disorder	7/9/2015 11:36 AM
5	Lupus	6/26/2015 6:16 AM
6	General health overall	6/24/2015 3:41 PM
7	My husband has diabetes and kidney failure/moms respiratory	6/24/2015 2:27 PM
8	Tachycardia with heart palps	6/24/2015 2:13 PM
9	PCOS	6/22/2015 3:57 PM
10	Pain doctors associated with the back	6/15/2015 10:22 AM
11	N/A	6/9/2015 10:43 PM

12	Not one over another	6/9/2015 10:28 PM
13	cholesterol	6/9/2015 5:57 PM
14	Preventing obesity - health/exercise	6/9/2015 5:44 PM
15	N/A	6/9/2015 4:39 PM
16	Elders' health	6/9/2015 4:34 PM
17	normal aging	6/8/2015 3:43 PM
18	Healthy now and trying to stay that way	6/8/2015 3:29 PM
19	smoking	6/7/2015 11:17 PM
20	asthma	6/7/2015 3:39 PM
21	N/A	6/7/2015 3:14 PM
22	N/A	6/6/2015 12:13 AM
23	Quit smoking	6/5/2015 11:31 PM
24	Keeping my kids healthy	6/5/2015 4:43 PM
25	My family's health and everyone else's health.	6/5/2015 3:44 PM
26	uncontrollable high blood pressure	6/4/2015 10:50 PM
27	auto immune disease	6/2/2015 5:51 PM
28	thyroid	6/2/2015 5:41 PM
29	Anemia	6/2/2015 4:59 PM
30	Blood Disorders, Thyroid issues	6/2/2015 8:04 AM
31	Stress and being so overcommitted to work and family priorities that can't find time to exercise and eat healthy.	5/28/2015 2:23 PM
32	stress	5/28/2015 10:43 AM
33	High deductible for insurance coverage. Medical care to expensive	5/27/2015 7:58 AM
34	Hypertension	5/26/2015 3:56 PM
35	Have CAD, Stage 3 CKD, cost of medical/dental care, BP, diabetes	5/22/2015 11:22 AM
36	Trying to find food worth eating at affordable prices, trying to breathe clean air, trying to avoid being a 'victim' of so-called 'modern medicine'...which you should research the history of drugs and the history of the AMA, etc., if you really care about these questions. But, I suspect this is more about 'making the community look good' than resolving the issues that got the people, land, water, air, etc., into the fix they are in now...from which there is only a 'toxic' medical alternative, since 'health' insurance promotes chemicals that give only symptom relief while causing more unhealthiness. Oh, and the questions that ask about confidence that 'the community can' do something should read "will"...not "can"...please, I implore you, do some genuinine research with the TV turned off, the magazines and newspapers closed, and learn how to 'read' marketing schemes, including so-called 'press releases' if you want actual answers.	5/20/2015 11:28 AM
37	Osteoporoses	5/15/2015 7:40 PM
38	Break down crisis caused by bankster induced economic decline, and free trade reducing sustainable income. Resulting, (contributing) in declining family wholeness.	5/11/2015 2:29 PM
39	ra	5/8/2015 6:59 PM
40	improving the health and wellness of my community.Bring awareness to all stakeholders and ignite care and concern	5/8/2015 2:27 PM
41	high blood pressure	5/6/2015 10:43 AM
42	undianosed heath promblem	5/5/2015 10:18 PM

43	Women's Health	5/4/2015 12:21 PM
44	I cannot limit to just one, as most of my health issues tie together in a vicious cycle. Each dependent on correcting the one befor or after it. High blood pressure, constant muscular and skeletal pain, obesity, diabetes...and the list goes on.	5/3/2015 11:17 AM
45	high blood pressure	4/30/2015 7:08 PM
46	hypertension	4/30/2015 10:44 AM
47	staying same weight	4/30/2015 10:26 AM
48	stress of life, raising children in our society	4/30/2015 7:53 AM
49	severe depression	4/30/2015 7:51 AM
50	not having friends or family in area	4/29/2015 9:30 PM
51	thyroid issue	4/26/2015 1:44 PM
52	chronic daily migraine	4/24/2015 11:59 AM
53	asthma	4/24/2015 10:17 AM
54	Stress	4/23/2015 3:42 PM
55	Doing what I know I should do. Putting knowledge into action.	4/22/2015 11:21 AM
56	Cost of Health Insurance with coverage for conditions not applicable to my own personal care or that of loved ones.	4/21/2015 3:58 PM
57	arthritis	4/21/2015 1:23 PM
58	care for my elderly parents	4/21/2015 1:01 PM
59	Mental Illness of family members	4/21/2015 11:16 AM

Q17 In your own words, what is the most important thing you could do to improve your own health (limited to 100 characters or less)? If "nothing" please type "nothing".

Answered: 758 Skipped: 103

#	Responses	Date
1	Quit smoking and one on my metal health and lose weight	7/26/2015 10:36 PM
2	Win the lottery so I can pay the bills associated with health care costs.	7/25/2015 7:00 PM
3	Exercise. eat a healthy low fat, low salt balanced complex carb diet. Rest and avoid stress.	7/24/2015 11:09 PM
4	I need to get out and exercise or find an affordable weight loss plan.	7/22/2015 5:27 PM
5	nothing	7/22/2015 2:11 PM
6	more sleep	7/22/2015 2:07 PM
7	healthier eating, more exercise	7/22/2015 1:56 PM
8	quit smoking and eat better	7/22/2015 1:51 PM
9	more consistent exercise	7/22/2015 1:47 PM
10	exercise regularly	7/22/2015 1:43 PM
11	grow more of my own fruits and vegetables	7/22/2015 1:39 PM
12	weight	7/22/2015 1:36 PM
13	More resources for the special needs community.	7/22/2015 1:32 PM
14	Get on an exercise routine that works for me.	7/22/2015 1:28 PM
15	Quit smoking	7/22/2015 8:16 AM
16	nothing	7/21/2015 5:28 PM
17	continue working out regularly	7/21/2015 5:11 PM
18	nothing	7/21/2015 5:07 PM
19	exercise	7/21/2015 5:02 PM
20	nothing	7/21/2015 4:59 PM
21	nothing	7/21/2015 4:54 PM
22	I got a lot of health problems try to walk and get exercise but depressed taking meds but don't know what to do I am overweight.	7/21/2015 4:50 PM
23	Find a dentist that will provide me with a reasonable payment plan.	7/21/2015 4:10 PM
24	Get disability so I have income and medical coverage while dealing w my health issues.	7/21/2015 1:53 PM
25	stop smoking	7/21/2015 1:41 AM
26	Make a mental decision and stick to it. Get encouraged, and don't stop.	7/18/2015 5:02 PM
27	nothing	7/16/2015 5:37 PM
28	More time to excerise	7/16/2015 1:36 PM
29	Be able to AFFORD real, organic, healthy food.	7/16/2015 10:34 AM
30	lose weight	7/16/2015 8:26 AM

31	Lose weight, eat healthy, and excersize.	7/14/2015 3:53 PM
32	lose weight	7/9/2015 11:36 AM
33	Exercise and better eating habits.	7/9/2015 11:33 AM
34	exercise more	7/9/2015 11:29 AM
35	more exercise and more motivation in doing so	7/9/2015 11:25 AM
36	find cheaper healthier foods	7/9/2015 11:22 AM
37	exercise	7/9/2015 11:13 AM
38	Exercise	7/6/2015 9:07 PM
39	Loose wt.	7/5/2015 7:59 PM
40	better sleep	7/5/2015 1:04 PM
41	diet and exercise	7/1/2015 8:20 PM
42	excercise and eat more fruits and vegetables	6/30/2015 11:22 AM
43	Exercise more	6/26/2015 11:48 AM
44	I need a job, but it is very hard for me to work a regular job do to my Lupus	6/26/2015 6:17 AM
45	nothing	6/24/2015 3:54 PM
46	More exercise.	6/24/2015 3:42 PM
47	To be proactive to stay healthy in all ways possible. I would like to see more availability to places to go either by myself, with family or friends to be active and become more educated in a healthy and happy lifestyle.	6/24/2015 3:42 PM
48	nothing	6/24/2015 3:38 PM
49	eat better, exercise, keep stress level low	6/24/2015 3:29 PM
50	better diet	6/24/2015 3:24 PM
51	nothing	6/24/2015 3:20 PM
52	exercise and eat healthy	6/24/2015 3:14 PM
53	I need to learn a better way to achieve my goal.	6/24/2015 3:09 PM
54	making better choices and exercise more	6/24/2015 3:02 PM
55	eat less and exercise	6/24/2015 2:57 PM
56	exercise more	6/24/2015 2:50 PM
57	nothing	6/24/2015 2:46 PM
58	The most important thing I could do would be to lose about 60 pounds. It would probably improve all aspects of my life… diabetes, blood pressure, etc.	6/24/2015 2:41 PM
59	lose weight	6/24/2015 2:34 PM
60	exercise more	6/24/2015 2:27 PM
61	I could eat healthier foods and exercise more. I have a tendency of not going to the Dr.'s office for routine check ups. I should just in case. Will work on that.	6/24/2015 2:22 PM
62	exercise more and eat better	6/24/2015 2:17 PM
63	nothing	6/24/2015 2:13 PM
64	nothing	6/24/2015 2:08 PM
65	Change eating habits- try more healthier foods, prepare them for family as well, become more active in exercising than what I do on a normal basis.	6/23/2015 10:23 PM
66	stop smoking	6/23/2015 10:19 PM

67	eat healthy, exercise	6/23/2015 10:07 PM
68	increase exercise	6/23/2015 10:03 PM
69	lose 20 pounds	6/23/2015 9:58 PM
70	Eat and drink healthier along with exercise.	6/23/2015 9:55 PM
71	nothing	6/23/2015 9:45 PM
72	nothing	6/23/2015 9:38 PM
73	nothing	6/23/2015 9:35 PM
74	continue dieting and exercising daily	6/22/2015 9:43 PM
75	Find help for the poor for managing my weight and health	6/22/2015 5:12 PM
76	nothing	6/22/2015 5:06 PM
77	nothing	6/22/2015 5:00 PM
78	The best things I can do is keep seeing my awesome Dr. Office to keep my blood pressure down. Hopefully one day stop smoking completely! Have a good psychiatrist that won't put me on any damaging meds!	6/22/2015 4:53 PM
79	exercise more	6/22/2015 4:45 PM
80	Move more - walk 30 minutes a day	6/22/2015 4:38 PM
81	nothing	6/22/2015 4:33 PM
82	Watch what I eat and exercise	6/22/2015 4:26 PM
83	nothing	6/22/2015 4:19 PM
84	exercise	6/22/2015 3:57 PM
85	exercise more	6/22/2015 3:53 PM
86	eat healthier	6/22/2015 3:48 PM
87	nothing	6/22/2015 3:43 PM
88	quit smoking	6/22/2015 3:37 PM
89	nothing	6/22/2015 3:18 PM
90	I need to exercise and eat healthier	6/22/2015 3:07 PM
91	live and eat healthier	6/22/2015 1:08 PM
92	change the few unhealthy habits that i have	6/19/2015 7:58 AM
93	Have all of my teeth pulled and have permanent dentures	6/17/2015 7:55 PM
94	more excersize, better eating habits	6/15/2015 8:27 PM
95	Finding a capable doctor and most importantly "physical therapists" who give proper instructions for different parts of the back. Stop using cookie-cutter methods for all patients!	6/15/2015 10:23 AM
96	see a doctor regularly, exercise, go to church	6/13/2015 7:17 PM
97	eat a healthy diet and regular outside activity and moderate excercise	6/13/2015 4:08 AM
98	have long term weight loss of 40 -45 lbs and maintain the loss.	6/12/2015 1:17 PM
99	I need to work on what I am eating. I tend to choose fast food over a meal that takes time at home. I also need to work on exercising more. I really have no excuse excpet that I am being lazy.	6/12/2015 9:44 AM
100	Exercise and stop smoking	6/12/2015 12:02 AM
101	learn about healthy eating and excersie daily.	6/11/2015 9:53 PM
102	Nothing	6/11/2015 8:33 PM

103	diet	6/11/2015 3:24 PM
104	The most important thing I could do to improve my own health is to approach each day determined to eat better than I did the day prior and to make a point to engage in some type of rigorous physical activity at least 3 times per week.	6/11/2015 2:47 PM
105	I could eat more healthy along with more exercise.	6/11/2015 11:09 AM
106	Try to focus on eating cleaner and perform more cardio	6/10/2015 8:03 PM
107	I am taking the bull by the horns and taking care of myself. Using homeopathic medicine and alternative approaches, which work better than conventional medicine. The pharmaceuticals will not be making money on me.	6/10/2015 7:41 PM
108	Eating healthy	6/10/2015 7:31 PM
109	Exercise more during the summer	6/10/2015 7:23 PM
110	Eat healthier and exercise	6/10/2015 7:16 PM
111	Eat healthier and exercise	6/10/2015 7:06 PM
112	Eat better	6/10/2015 6:56 PM
113	Improve pre and post workout stretching!	6/10/2015 12:06 PM
114	Lose weight and strength training.	6/9/2015 10:56 PM
115	nothing	6/9/2015 10:48 PM
116	nothing	6/9/2015 10:43 PM
117	Exercise on a regular basis - not every now and then	6/9/2015 10:35 PM
118	Lose weight	6/9/2015 10:28 PM
119	nothing	6/9/2015 10:22 PM
120	Lose 15 pounds	6/9/2015 10:17 PM
121	Twice yearly dental and medical check ups.	6/9/2015 10:11 PM
122	lose weight	6/9/2015 10:05 PM
123	Tried diet and exercise, did not work. Taking ACE inhibitors.	6/9/2015 5:58 PM
124	Find time to exercise more	6/9/2015 5:53 PM
125	nothing	6/9/2015 5:49 PM
126	Maintaining healthy stress coping with job/home	6/9/2015 5:45 PM
127	Improve my diet and be more physical, and retire	6/9/2015 5:38 PM
128	eat healthy, exercise	6/9/2015 5:31 PM
129	affordable health and fitness	6/9/2015 5:26 PM
130	Participating in more exercise activities	6/9/2015 5:20 PM
131	Eat less fast food, exercise more regularly	6/9/2015 5:09 PM
132	lose 30 lbs	6/9/2015 4:57 PM
133	nothing	6/9/2015 4:49 PM
134	nothing	6/9/2015 4:40 PM
135	nothing	6/9/2015 4:34 PM
136	nothing	6/9/2015 4:20 PM
137	exercise and eat right	6/9/2015 4:10 PM
138	Diabetes, cancer, high blood pressure, overweight have them go away.	6/9/2015 4:04 PM

139	nothing	6/9/2015 3:58 PM
140	nothing	6/9/2015 3:53 PM
141	nothing	6/9/2015 3:46 PM
142	Exercise more and eat healthier.	6/9/2015 3:41 PM
143	nothing	6/9/2015 3:35 PM
144	Win the lottery.	6/9/2015 3:25 PM
145	nothing	6/9/2015 3:19 PM
146	nothing	6/9/2015 3:12 PM
147	eat better, exercise more	6/9/2015 2:58 PM
148	exercise more	6/9/2015 2:49 PM
149	nothing	6/9/2015 2:43 PM
150	Make better, more educated, healthier choices.	6/9/2015 2:36 PM
151	nothing	6/9/2015 12:07 PM
152	eat better	6/8/2015 8:38 PM
153	I could eat a little healthier and exercise . I need to find more time for myself to exercise and reduce stress.	6/8/2015 4:27 PM
154	exercise and make healthy food choices	6/8/2015 4:22 PM
155	nothing	6/8/2015 4:18 PM
156	Lose 40 more pounds	6/8/2015 4:13 PM
157	more physical activity - exercise regularly	6/8/2015 4:08 PM
158	increase exercise and proper diet	6/8/2015 4:03 PM
159	more regular preventative doctors visits	6/8/2015 4:01 PM
160	I'm currently on a cardiac diet exercise plan through MD.	6/8/2015 3:58 PM
161	nothing	6/8/2015 3:53 PM
162	nothing	6/8/2015 3:48 PM
163	nothing	6/8/2015 3:43 PM
164	nothing	6/8/2015 3:38 PM
165	exercise more	6/8/2015 3:34 PM
166	Keep going to gym and walking	6/8/2015 3:29 PM
167	Eat better, exercise more frequently	6/8/2015 3:25 PM
168	Make time to exercise more.	6/8/2015 3:20 PM
169	I need to eat better and lose more weight exercise more, and get regular check up on my eyes.	6/8/2015 3:16 PM
170	nothing	6/8/2015 3:11 PM
171	nothing	6/8/2015 3:04 PM
172	lose weight	6/8/2015 2:58 PM
173	lose weight, be healthier	6/8/2015 2:53 PM
174	learn to eat less sweets	6/8/2015 2:47 PM
175	nothing	6/8/2015 2:41 PM
176	nothing	6/8/2015 2:34 PM

177	exercise	6/8/2015 2:28 PM
178	Get more exercise. Join the gym.	6/8/2015 2:24 PM
179	nothing	6/8/2015 2:19 PM
180	Drop a few pounds, stress less	6/8/2015 2:10 PM
181	Eat better more consistently.	6/8/2015 2:04 PM
182	Lose weight and exercise.	6/8/2015 1:59 PM
183	nothing	6/8/2015 1:52 PM
184	Continue to get more information on a healthier program.	6/8/2015 1:44 PM
185	Change my eating habit to a health eating lifestyle.	6/8/2015 1:37 PM
186	Exercise more.	6/8/2015 12:32 PM
187	I could eat healthier and exercise more. However, I work a lot of hours at my job and I seem to be rushing everywhere.	6/8/2015 12:13 PM
188	live a clean lifestyle	6/8/2015 11:58 AM
189	Increase my activity and watch my diet	6/8/2015 11:46 AM
190	Go outside and walk the trails, parks and excercise.	6/8/2015 11:19 AM
191	Healthier eating habits and scheduled exercise plan.	6/8/2015 9:58 AM
192	nothing	6/8/2015 9:38 AM
193	exercise 6 days a week	6/8/2015 9:04 AM
194	stop smoking	6/7/2015 11:17 PM
195	Keep exercise in my daily life. I'n a mom of a 5 year old girl and a wife of a wonderful man who keeps us together as a happy family. Happy to be employed at HMC and looking forward to go back to school to finish my degree in health care management.	6/7/2015 10:26 PM
196	exercise daily	6/7/2015 10:20 PM
197	I need to eat more fruit and vegetables. I also need walk and exercise at least 5x per week drink more water.	6/7/2015 10:13 PM
198	I cook well-balanced meals every day for my family and I. However, it's the in between snacking. I need to cook a little earlier, because we eat very late like 8 and later. I want to start cooking a little earlier and have my kids eat by 7pm every day, so I really need to work on than and snacking in between meals.	6/7/2015 10:07 PM
199	stop smoking	6/7/2015 9:47 PM
200	nothing willing to change	6/7/2015 9:36 PM
201	I wish I could access more sliding scale fee doctors	6/7/2015 9:28 PM
202	Reduce carb intake	6/7/2015 9:19 PM
203	quit smoking	6/7/2015 9:10 PM
204	Increase water intake and exercise past current regimen.	6/7/2015 8:58 PM
205	Somehow make healthcare affordable without the Obamacare plan.	6/7/2015 8:53 PM
206	Lose weight. While I have health insurance, my copays are too high so I don't get the healthcare I need because I can't afford the copays.	6/7/2015 8:47 PM
207	exercise	6/7/2015 8:41 PM
208	exercise	6/7/2015 8:33 PM
209	nothing	6/7/2015 8:27 PM
210	nothing	6/7/2015 8:20 PM

211	nothing	6/7/2015 8:12 PM
212	nothing	6/7/2015 8:06 PM
213	Better, healthier meal choices, decrease trips to restaurants.	6/7/2015 5:29 PM
214	nothing	6/7/2015 5:25 PM
215	Become more active and eat proper portions.	6/7/2015 5:21 PM
216	Less stress and more sleep.	6/7/2015 5:18 PM
217	Continue to eat right and exercise.	6/7/2015 5:15 PM
218	exercise	6/7/2015 5:08 PM
219	nothing	6/7/2015 5:00 PM
220	nothing	6/7/2015 4:55 PM
221	nothing	6/7/2015 4:48 PM
222	I NEED A KITCHEN	6/7/2015 4:43 PM
223	exercise	6/7/2015 4:33 PM
224	Less junk food and more healthy eating	6/7/2015 4:26 PM
225	Find a way to lose weight but pain stops my activity.	6/7/2015 4:18 PM
226	Exercise regularly	6/7/2015 4:08 PM
227	eat healthier	6/7/2015 4:03 PM
228	eat healthier and exercise more	6/7/2015 3:58 PM
229	exercise more and reduce stress	6/7/2015 3:53 PM
230	Lose 65 pounds	6/7/2015 3:48 PM
231	eat less, move more	6/7/2015 3:40 PM
232	exercise more	6/7/2015 3:33 PM
233	nothing	6/7/2015 3:25 PM
234	nothing	6/7/2015 3:19 PM
235	nothing	6/7/2015 3:14 PM
236	nothing	6/7/2015 3:09 PM
237	nothing	6/7/2015 3:04 PM
238	exercise	6/7/2015 2:57 PM
239	nothing	6/7/2015 2:52 PM
240	nothing	6/7/2015 2:47 PM
241	nothing	6/7/2015 2:41 PM
242	nothing	6/7/2015 2:36 PM
243	Exercise casually more.	6/7/2015 2:29 PM
244	Do better about losing and keeping excess weight off.	6/7/2015 2:26 PM
245	Decrease carbs, increase protein, fiber, water intake, exercise	6/7/2015 2:21 PM
246	Lower cost health insurance, eat healthy foods, walk.	6/7/2015 2:13 PM
247	More exercise, healthier meals	6/7/2015 2:07 PM
248	exercise more	6/7/2015 2:02 PM

249	nothing	6/7/2015 1:56 PM
250	exercise more	6/7/2015 1:50 PM
251	nothing	6/7/2015 1:44 PM
252	more exercise	6/7/2015 1:39 PM
253	exercise	6/7/2015 1:34 PM
254	Eat more fresh fruits and vegetables and be more active.	6/7/2015 10:41 AM
255	visit primary care more often	6/7/2015 1:23 AM
256	follow a healthy diet	6/7/2015 12:43 AM
257	lose weight	6/7/2015 12:38 AM
258	nothing	6/7/2015 12:33 AM
259	Continue exercise regimen and improve eating habits.	6/7/2015 12:28 AM
260	Eat smaller and more frequent portions and exercise more.	6/7/2015 12:23 AM
261	reduce stress	6/7/2015 12:17 AM
262	nothing	6/7/2015 12:10 AM
263	Exercise more, eat more fruit and vegetables.	6/7/2015 12:05 AM
264	nothing	6/6/2015 11:59 PM
265	The most important thing I could do is eat less by exercising portion control. Although in good health, I am obese.	6/6/2015 11:54 PM
266	nothing	6/6/2015 11:42 PM
267	nothing	6/6/2015 11:33 PM
268	Better sleep and more regular meals	6/6/2015 11:29 PM
269	nothing	6/6/2015 11:20 PM
270	Promote healthy heating and exercise	6/6/2015 11:16 PM
271	Take time to exercise	6/6/2015 11:11 PM
272	nothing	6/6/2015 11:08 PM
273	exercise	6/6/2015 11:03 PM
274	increase exercise	6/6/2015 10:58 PM
275	nothing	6/6/2015 10:49 PM
276	Taking time to improve my own health.	6/6/2015 10:44 PM
277	nothing	6/6/2015 10:41 PM
278	I need to keep on my diet and exercise routine.	6/6/2015 10:35 PM
279	eat healthy	6/6/2015 10:30 PM
280	nothing	6/6/2015 10:25 PM
281	more exercise	6/6/2015 10:20 PM
282	continue to work out.	6/6/2015 10:17 PM
283	Exercising regularly....	6/6/2015 11:27 AM
284	Lose weight and exercise more.	6/6/2015 8:09 AM
285	nothing	6/6/2015 12:13 AM
286	Think positively about my future	6/6/2015 12:07 AM

287	Get more exercise	6/6/2015 12:03 AM
288	nothing	6/5/2015 11:57 PM
289	More intense exercise	6/5/2015 11:50 PM
290	nothing	6/5/2015 11:43 PM
291	nothing	6/5/2015 11:38 PM
292	Quit smoking. Early 40's, work 45-60 hours a week, too tired to go to gym, smoke at least 10 cig. a day.	6/5/2015 11:32 PM
293	exercise	6/5/2015 11:24 PM
294	Lose weight.	6/5/2015 11:17 PM
295	Lose weight and eat healthy and exercise.	6/5/2015 11:11 PM
296	More attention to nutritional planning and exercise.	6/5/2015 11:00 PM
297	exercise more	6/5/2015 10:55 PM
298	I would say that drinking H2O is one of the most. But I afraid to bring H2O because I not sure if the water is enough clean or safe to drink.	6/5/2015 10:50 PM
299	Eat well and exercise in moderation.	6/5/2015 9:02 PM
300	Get affordable health insurance, psychiatrist, lose weight	6/5/2015 8:35 PM
301	Access to mental health care to control my mental issues would greatly increase care for myself and family	6/5/2015 6:39 PM
302	I probably need to exercise a little more frequently.	6/5/2015 6:08 PM
303	I exercise on a regular basis	6/5/2015 4:57 PM
304	Continue daily to monitor ad make good choices of nutrition. Continue to ride my bike daily.	6/5/2015 4:51 PM
305	Find more time for "me" far exercise and stress relief.	6/5/2015 4:44 PM
306	Exercise and follow medical advice including medications.	6/5/2015 4:38 PM
307	nothing	6/5/2015 4:31 PM
308	More exercise, less stress anxiety about employment and health insurance.	6/5/2015 4:22 PM
309	Make healthy food choices, avoid stress, and exercise.	6/5/2015 4:12 PM
310	Increase physical activity due to office job (sedentary)	6/5/2015 4:05 PM
311	Exercise - seem to have a hard time fitting into schedule.	6/5/2015 3:58 PM
312	nothing	6/5/2015 3:50 PM
313	Continue to try and have a healthy lifestyle.	6/5/2015 3:44 PM
314	exercise more	6/5/2015 3:35 PM
315	nothing	6/5/2015 3:26 PM
316	Increase my exercise.	6/5/2015 3:19 PM
317	Lose weight and eat healthier.	6/5/2015 3:13 PM
318	Continue my weight loss program and incorporate an exercise program.	6/5/2015 3:07 PM
319	lose weight	6/5/2015 3:00 PM
320	nothing	6/5/2015 2:52 PM
321	I could eat better if I could afford healthy food.	6/5/2015 2:52 PM
322	eat healthier and exercise more	6/5/2015 2:43 PM
323	nothing	6/5/2015 2:35 PM

324	Exercise more often and eat healthier	6/5/2015 2:25 PM
325	Lose weight	6/5/2015 12:59 PM
326	Nothing	6/5/2015 12:26 PM
327	continue to exercise and eat healthy	6/5/2015 12:09 PM
328	Continue with incorporating physical activities and healthy eating habits	6/5/2015 12:07 PM
329	Have affordable insurance	6/4/2015 10:50 PM
330	See a doctor regularly and exercise.	6/4/2015 10:45 PM
331	If there was more help for the the less fortunate I would definitely see a doctor frequently to maintain my health and give advice that I would get to others in the same situation.	6/4/2015 10:41 PM
332	nothing	6/4/2015 10:37 PM
333	Well, I'm walking everyday and drinking plenty of water. Exercising with my babies by playing, running with them on a everyday.	6/4/2015 10:32 PM
334	nothing	6/4/2015 10:25 PM
335	nothing	6/4/2015 10:09 PM
336	Quit smoking - lower my blood sugar and maintain	6/4/2015 10:02 PM
337	Handling and caring better for my health issue	6/4/2015 9:55 PM
338	Eat healthier	6/4/2015 9:49 PM
339	nothing	6/4/2015 7:41 PM
340	nothing	6/4/2015 7:32 PM
341	Finding a way to cure this disease	6/4/2015 7:27 PM
342	Getting more rest, eating better	6/4/2015 7:20 PM
343	Stop smoking occasionally	6/4/2015 7:10 PM
344	nothing	6/4/2015 7:03 PM
345	Stop smoking and lose weight.	6/4/2015 6:56 PM
346	increase exercise	6/4/2015 6:51 PM
347	Continue to eat a heart healthy diet.	6/4/2015 6:45 PM
348	Maintaining healthy eating & exercise for my whole family.	6/4/2015 6:35 PM
349	exercise	6/4/2015 6:27 PM
350	nothing	6/4/2015 6:20 PM
351	nothing	6/4/2015 6:15 PM
352	Healthy foods, exercise, 7-8 hours of sleep, lots of friends, do not smoke	6/4/2015 6:10 PM
353	nothing	6/4/2015 6:04 PM
354	nothing	6/4/2015 5:55 PM
355	nothing	6/4/2015 5:49 PM
356	nothing	6/4/2015 5:39 PM
357	Low cost health insurance and medical costs	6/4/2015 5:28 PM
358	My wife has alzheimer's. I'm the caregiver and I need help in meeting her needs. I'm taking a Caregiving Course offered in Gainesville.	6/4/2015 5:19 PM
359	Follow my diet, exercise, continue checkup appointments w/ doctor, take my medication	6/4/2015 5:06 PM

360	Exercise, eat right, think smart about what I do	6/4/2015 4:55 PM
361	Necesito hacer ejercicio, comer mas saludable. (I need to exercise more, and eat healthier.)	6/4/2015 4:49 PM
362	Nada	6/4/2015 4:36 PM
363	Having transportation to get to appointments	6/4/2015 4:22 PM
364	Eat more vegetables	6/4/2015 4:16 PM
365	nothing	6/4/2015 4:05 PM
366	nothing	6/4/2015 3:56 PM
367	Eating healthy that don't cost a lot	6/4/2015 3:45 PM
368	Eat healthier, exercise regularly	6/4/2015 3:37 PM
369	Lose weight.	6/4/2015 3:30 PM
370	eat more nutritiously	6/4/2015 3:25 PM
371	nothing	6/4/2015 3:22 PM
372	eat better and exercise more - eat better if I could afford it!	6/4/2015 11:17 AM
373	I am doing all that I can	6/4/2015 1:26 AM
374	nothing	6/3/2015 7:01 PM
375	Hold myself accountable as an adult	6/3/2015 4:47 PM
376	nothing	6/3/2015 12:22 PM
377	I could improve my eating habits via portion sizes.	6/3/2015 12:01 PM
378	Lose weight, become physically active	6/3/2015 11:34 AM
379	get up and move	6/3/2015 10:26 AM
380	find health/dental insurance, eat healthier foods, and find better ways to exercise	6/3/2015 2:32 AM
381	do more exercise	6/2/2015 6:14 PM
382	better eating habits & daily exercise	6/2/2015 6:09 PM
383	Follow PCP instructions	6/2/2015 6:04 PM
384	Exercise	6/2/2015 5:58 PM
385	eat right - get plenty of rest and exercise	6/2/2015 5:51 PM
386	I could be more mindful of what I eat and drink.	6/2/2015 5:42 PM
387	Eat more healthy foods & exercise more than I already do.	6/2/2015 5:30 PM
388	exercise more - hard to find time	6/2/2015 5:24 PM
389	more intake of iron and excercise more	6/2/2015 4:59 PM
390	lose some weight	6/2/2015 4:02 PM
391	Get into a routine to become more active.	6/2/2015 3:11 PM
392	NOTHING	6/2/2015 2:02 PM
393	nothing	6/2/2015 1:33 PM
394	Nothing	6/2/2015 1:05 PM
395	Work less, stress less, eat healthier, excersise more, laugh more and love more.	6/2/2015 11:19 AM
396	Eat healtier and exercise more. Allow some "me" time.	6/2/2015 10:55 AM
397	More exercise	6/2/2015 8:04 AM

398	Eat better, Exercise more	6/1/2015 1:14 PM
399	lose weight	6/1/2015 12:59 PM
400	keep praying, smiling, forgiving, be more loveable i maynot be perfect but i am blessed.	6/1/2015 11:52 AM
401	The most important tjing I could do to improve my own health is to work very hard to loose weight so that I stay healthy to be support for my children.	6/1/2015 11:18 AM
402	learn to deal with stress in a healthy manner	6/1/2015 8:50 AM
403	I need to be consistent in my exercise.	6/1/2015 6:52 AM
404	CONTINUE TO EXERCISE AND EAT FROM A HEALTHY DIET.	6/1/2015 4:55 AM
405	Exercise, and getting out to interact with people.	5/31/2015 2:31 PM
406	keep on the treatment	5/31/2015 3:21 AM
407	Eating healthy and exercising more	5/29/2015 4:05 PM
408	none	5/29/2015 3:54 PM
409	Eating healthy and exercising	5/29/2015 2:14 PM
410	More exercise.	5/29/2015 1:04 PM
411	Eat more of a well balance meals and exercise. Not eating late at night. Watch what I eat.	5/29/2015 12:17 PM
412	Eat helthier foods, and exercise	5/29/2015 11:46 AM
413	Exercise more	5/29/2015 8:42 AM
414	exercise	5/29/2015 8:37 AM
415	exercise daily	5/28/2015 5:32 PM
416	more exercise and healthier diet	5/28/2015 4:38 PM
417	Take a vacation!	5/28/2015 4:29 PM
418	be physically active for at least 1 hour a day	5/28/2015 4:20 PM
419	nothing	5/28/2015 3:59 PM
420	Limit red meat in my diet and eat more vegetables	5/28/2015 3:49 PM
421	exercise more	5/28/2015 3:48 PM
422	quit smoking and move	5/28/2015 3:46 PM
423	EXERCISE	5/28/2015 3:44 PM
424	Exercise more	5/28/2015 3:35 PM
425	Participate in physical activity. Gym membership are too expensive. I fall in the cracks, make too much for help, but not enough to be able to afford the luxury of a membership. I do use the parks, however when it is hot and rainy, I prefer to work out indoors	5/28/2015 3:27 PM
426	Add exercise activity in my daily life.	5/28/2015 3:11 PM
427	triet to make more test to found deseases a good stage	5/28/2015 2:45 PM
428	Loose weight; however, the cost is more than I have. Pay bills or eat right? Bills have to be paid.	5/28/2015 2:40 PM
429	Get more physical exercise, loose weight.	5/28/2015 2:37 PM
430	NOTHING	5/28/2015 2:36 PM
431	Fit more exercise in	5/28/2015 2:32 PM
432	LOSE WEIGHT AND EXERCISE MORE	5/28/2015 2:31 PM
433	exercise	5/28/2015 2:30 PM

434	control what and when I ate.Avoid processed food and sugar. exercise regularly	5/28/2015 2:29 PM
435	Nothing	5/28/2015 2:24 PM
436	nothing	5/28/2015 2:24 PM
437	eat healthier	5/28/2015 1:17 PM
438	decrease stress	5/28/2015 10:44 AM
439	The most important thing I can do to improve my health is too continue exercising and eating healthy. I have lost almost a 100lbs in two (2) years so I know it can be done! We need to focus on the mind...if we can change the mind, the body will change.	5/28/2015 8:24 AM
440	Watch my diet and continue to exercise at my pace which is at least 5 days per week minimum.	5/27/2015 3:22 PM
441	Become more physically active.	5/27/2015 11:45 AM
442	Meet regularly with my doctor and participate in a walking program	5/27/2015 9:53 AM
443	Make morea time for physical activity	5/27/2015 8:06 AM
444	Continue working in order to have insurance coverage. I take care of a disabled daughter	5/27/2015 7:58 AM
445	More exercising	5/26/2015 4:05 PM
446	More disciplined diet and Exercise program	5/26/2015 3:57 PM
447	exercise more often	5/26/2015 3:52 PM
448	Get enough sleep every night.	5/25/2015 12:59 AM
449	sleep more	5/22/2015 10:58 PM
450	Eat healthier , exercise	5/22/2015 5:54 PM
451	loose weight, control BP for both diabetes/heart disease/stage 3 kidney disease	5/22/2015 11:23 AM
452	Increase physical activity	5/22/2015 10:07 AM
453	Nothing	5/21/2015 4:20 PM
454	Eat more vegetables.	5/21/2015 11:11 AM
455	Eat healthier and exercise.	5/21/2015 10:06 AM
456	Doing the best I can, but there needs to be treatment for hep c for no income individuals	5/21/2015 9:57 AM
457	More exercise	5/21/2015 7:29 AM
458	more excericise and eating healthy.	5/20/2015 5:41 PM
459	more time to workout and eat better	5/20/2015 4:55 PM
460	reduce stress	5/20/2015 1:53 PM
461	Maintain a proper diet and exercise	5/20/2015 1:45 PM
462	Make more nutritious food choices and exercise more often.	5/20/2015 1:02 PM

463	Many technological advances have been removed from ready availability due to the 'confinement' of 'modern medicine' to 'conform' to specific 'treatment protocols' and, regardless of people knowing that pharmaceutical drugs rarely if ever 'cure' (heck, the "c" word...cure...is rarely spoken and/or allowed to be used in medical practice. If you really care to know, and/or to help, please 'find out' the real story/stories...which happened likely before you were born...they happened before I was born for sure, but I found them BECAUSE I WANTED TO KNOW. Since I was able to discover some 'hidden knowledge' and now have access to it, I have little need for myself beyond diagnostic testing and trauma center treatments should 'the worst' occur...such as natural and/or maMany technological advances have been removed from ready availability due to the 'confinement' of 'modern medicine' to 'conform' to specific 'treatment protocols' and, regardless of people knowing that pharmaceutical drugs rarely if ever 'cure' (in fact, the "c" word...cure...is rarely spoken and/or allowed to be used in medical practice. Many of the pharmaceuticals 'cause' substance abuse, domestic violence, suicide, substance abuse, etc., so if you really want to help...medically and/or psychologically...look at the 'true' sources...not at the more obvious 'tell tale' symptoms. If you really care to know, and/or to help, please 'find out' the real story/stories...which happened likely before you were born...they happened before I was born for sure, but I found them BECAUSE I WANTED TO KNOW. Since I was able to discover some 'hidden knowledge' and now have access to it, I have little need for myself beyond diagnostic testing and trauma center treatments should 'the worst' occur...such as natural and/or manmade disasters (car crashes, etc.), but it would be SUPER NICE if there was no 'medical industry' and doctors were 'trained' in proper nutrition and 'true' health achievement...which would mean that the chemicals would be out the door without the huge profits being enjoyed by many today. So, no, without you and everyone else really looking at THE problem, nothing will change but you MAY be able to get more of the population's tax money allocated to the government funded programs for which you work.	5/20/2015 11:41 AM
464	increase physical activity	5/20/2015 11:20 AM
465	Eat for fuel rather than for boredom, or to be social.	5/20/2015 9:56 AM
466	Eat better and exercise more	5/20/2015 9:48 AM
467	Exercise more and take nutritional cooking classes	5/20/2015 9:42 AM
468	eat healthier and do more physical activity	5/20/2015 9:37 AM
469	losing weight would have a huge impact on my health, but cost is a huge barrier to making lifestyle changes	5/20/2015 9:29 AM
470	reduse stress by quiting my job	5/20/2015 9:21 AM
471	Affordable access to medical/dental insurance after being out of job.	5/20/2015 8:45 AM
472	exercise	5/20/2015 8:32 AM
473	nothing	5/20/2015 8:23 AM
474	To not have to wait an extended amount of time to get on disability. If I was not working I would be able to concentrate on my health better.	5/19/2015 7:29 PM
475	Get out to a local park and walk regularly.	5/19/2015 7:04 PM
476	Add exercise to my routine. I currently rely solely on good nutrition.	5/19/2015 6:28 PM
477	Time management	5/19/2015 12:42 PM
478	Return to a regular fitness routine	5/18/2015 3:50 PM
479	Get weight under control.	5/18/2015 3:19 PM
480	not sure	5/18/2015 2:59 PM
481	I could exercise more than I am.	5/18/2015 1:55 PM
482	Healthy eating and regular exercise	5/18/2015 1:41 PM
483	Increase sleep and exercise. Consistently eating healthy. Increase time spent with family and friends socially and without managing crises.	5/18/2015 12:52 PM
484	Exercise more and eat healthier. Quit smoking and limit alcohol	5/18/2015 12:10 PM
485	Improve diet	5/18/2015 11:32 AM
486	exercise, eat right,	5/18/2015 12:05 AM
487	increase exercise and lose weight	5/17/2015 9:29 PM

488	nothing	5/17/2015 2:05 PM
489	Start walking.	5/17/2015 1:59 PM
490	Monitor my own cardiac care as provided by physicians. It's my life I am protecting.	5/17/2015 1:23 PM
491	eat better and take better care of my self	5/17/2015 12:49 PM
492	nothing	5/16/2015 8:19 PM
493	exercise	5/16/2015 3:26 PM
494	Continue fitness exercise on a regular basis.	5/16/2015 11:30 AM
495	gain weight	5/16/2015 10:37 AM
496	Exercise	5/16/2015 10:29 AM
497	Eat larger variety of vegetables, and less processed food.	5/16/2015 9:09 AM
498	nothing	5/15/2015 7:40 PM
499	better eating habits and better exercise habits	5/15/2015 7:04 PM
500	Lose some weight	5/15/2015 5:43 PM
501	Eat more healthy food in reasonable portions and exercise	5/15/2015 5:41 PM
502	the most important thing i could do is eat healh food and not alot of junk food	5/15/2015 4:32 PM
503	nothing	5/15/2015 4:31 PM
504	stop smoking	5/15/2015 4:07 PM
505	continue an active life style	5/15/2015 3:11 PM
506	Drink less and exercise more than I already do	5/15/2015 1:45 PM
507	exercise more often	5/15/2015 12:57 PM
508	We need socialized medical care like Canada, Britain and most of Europe.	5/15/2015 12:04 PM
509	Live long and prosper.	5/15/2015 10:19 AM
510	more exercise	5/15/2015 8:24 AM
511	MAKE TIME TO EXERCISE AND COOK AT HOME	5/14/2015 7:17 PM
512	I have been exercising more and trying to watch my food intake. I can only continue with this program and hope for good results.	5/14/2015 3:38 PM
513	COMPLETE FOLLOW UP APPOINTMENTS ON A REGULAR BASIS	5/14/2015 11:32 AM
514	Nothing	5/14/2015 10:05 AM
515	Afford dental care	5/14/2015 8:51 AM
516	reduce weight and exercise more. need more 24hr gyms	5/14/2015 2:05 AM
517	Eat healthier and exercise more.	5/13/2015 11:31 AM
518	nothing	5/13/2015 8:29 AM
519	Eat healthier foods less fast food and work out more.	5/12/2015 4:56 PM
520	A way to exercise from wheelchair	5/12/2015 7:59 AM
521	Recieve a windfall; resulting in an early retirement for me and wife. Otherwise, continue to 'try' to eat healthy, get more rest ETC. And, try to reduce stress?	5/11/2015 2:34 PM
522	exercize more	5/11/2015 12:06 PM
523	exercise, and continue to be pro-active in health screenings.	5/11/2015 11:45 AM
524	Exercise - less calories in	5/11/2015 10:35 AM

525	lose some weight	5/10/2015 9:02 AM
526	lose weight	5/10/2015 2:55 AM
527	Sticking to a diet.	5/9/2015 12:01 PM
528	to continue on setting realistic goals with consistency	5/9/2015 9:40 AM
529	nothing	5/9/2015 5:57 AM
530	develop a consistent excercise routine	5/9/2015 1:11 AM
531	exercise	5/8/2015 9:20 PM
532	nothing	5/8/2015 6:59 PM
533	Become a leader in my community and advocate for maximum health and wellness of all community members. Bring not just awareness, but action!	5/8/2015 2:29 PM
534	make use of parks for excerise	5/8/2015 10:00 AM
535	lose weight/exercise	5/8/2015 9:57 AM
536	CONTROL SUGAR INTAKE & AMOUNT OF EATING.	5/8/2015 9:22 AM
537	Quit smoking	5/7/2015 7:27 PM
538	nothing	5/7/2015 2:40 PM
539	Decrease my intake of sodium filled, processed foods.	5/7/2015 2:12 PM
540	nothing	5/7/2015 1:54 PM
541	Eat better and exercise more	5/7/2015 1:31 PM
542	Change my eating/exercising habits. Move more, sit less!	5/7/2015 11:23 AM
543	Exercise, eat non-GMO and organic food	5/7/2015 10:49 AM
544	more exercise	5/7/2015 9:22 AM
545	graduate	5/7/2015 3:11 AM
546	nothing	5/6/2015 10:42 PM
547	Get teeth fixed (which will stop other pesky health issues that crop up)	5/6/2015 4:41 PM
548	Engage in consistent exercise that combines cardio and strength training	5/6/2015 3:28 PM
549	Reduce carbohydrate intake & unhealthy snacks	5/6/2015 2:40 PM
550	Maybe be more aware of what kind of food/amount of food I consume	5/6/2015 12:11 PM
551	Nothing	5/6/2015 12:03 PM
552	Keep up healty eating and exercise habits	5/6/2015 11:16 AM
553	eat healthier which would lead to weight loss which would lead to lower blood pressure	5/6/2015 10:44 AM
554	Be able to afford health insurance. I'm middle class and can't afford it	5/6/2015 9:51 AM
555	Therapy	5/6/2015 2:53 AM
556	Being able to afford healthcare period! I don't see a doctor because I can't afford too so I just deal with most of my issues alone or go to the emergency room if I have to.	5/5/2015 10:27 PM
557	Excersise	5/5/2015 10:19 PM
558	afford dental care	5/5/2015 7:05 PM
559	learn how to eat correctly and making sure my kids are following me as well	5/5/2015 6:52 PM
560	Eat healthily. Everything is based off of your diet. No GMOs or any unnatural chemicals.	5/5/2015 6:06 PM
561	nothing	5/5/2015 2:45 PM

562	exercise regularly	5/5/2015 2:34 PM
563	loose weight	5/5/2015 1:42 PM
564	Nothing	5/5/2015 12:40 PM
565	By keeping a positive attitude and continuing to maintain a proactive care plan with my Shands physicians I can stay healthy.	5/5/2015 12:30 PM
566	lose weight	5/5/2015 12:06 PM
567	watch my food intake such as carbs	5/5/2015 11:48 AM
568	Exercise and eat better	5/5/2015 11:25 AM
569	Improve access to state of the art treatments for cancer, alzheimers, and diabetes.	5/5/2015 7:21 AM
570	Exercise, eat better	5/5/2015 5:44 AM
571	Get cheap Healthcare Insurance	5/4/2015 7:59 PM
572	Better eating habits and exercise more because my bmi is 32.5.	5/4/2015 7:28 PM
573	Nothing	5/4/2015 6:50 PM
574	Better eating habits. More exercise. More socialization.	5/4/2015 3:29 PM
575	nothing	5/4/2015 2:17 PM
576	Eating healthier foods such as organic foods and cutting out all fast foods, fried foods, and pasta. Exercise more frequently.	5/4/2015 1:13 PM
577	lose weight and exercise more	5/4/2015 12:50 PM
578	Exercise and eat healthier, meditate	5/4/2015 12:22 PM
579	healthy weight	5/4/2015 12:19 PM
580	eat better and exercise more	5/4/2015 12:19 PM
581	Eat smaller portions	5/4/2015 12:12 PM
582	Eat health and exercise	5/4/2015 12:12 PM
583	Being able to afford healthier foods for myself and family	5/4/2015 11:43 AM
584	Make better food choices	5/4/2015 11:41 AM
585	nothing	5/4/2015 11:40 AM
586	nothing	5/4/2015 11:36 AM
587	Have daily access to healthy organic foods. Not just on the weekends at the farmers' market.	5/4/2015 11:13 AM
588	nothing	5/4/2015 11:02 AM
589	eatting healthier	5/4/2015 10:10 AM
590	lossing weight to help manage my diabeties	5/4/2015 7:18 AM
591	ear better	5/3/2015 5:02 PM
592	Lower my blood pressure and lose weight. Pain inhibits movement, which makes it difficult to lose weight.	5/3/2015 11:19 AM
593	Nothing	5/2/2015 6:22 PM
594	nothing	5/2/2015 9:58 AM
595	More programs through a Primary Care Doctors for fighting Obesity.	5/2/2015 1:21 AM
596	a little more exercise	5/1/2015 8:34 PM
597	nothing	5/1/2015 7:24 PM
598	nothing	5/1/2015 4:06 PM

599	loose weight	5/1/2015 3:20 PM
600	find out why I am so tired and depressed and what to do about it (currently under physician care for it right now)	5/1/2015 1:54 PM
601	Improve my diet and get exercise	5/1/2015 12:53 PM
602	Change my eating habits and try exercising more.	5/1/2015 11:26 AM
603	Increase daily exercise	5/1/2015 10:56 AM
604	lose 10 lbs	5/1/2015 7:49 AM
605	exercise more	5/1/2015 12:58 AM
606	I could eat more healthy and more out door activities	4/30/2015 9:55 PM
607	nothing	4/30/2015 9:46 PM
608	Be financially able to buy healthier foods.	4/30/2015 9:18 PM
609	See a dentist more often	4/30/2015 8:01 PM
610	exercise more	4/30/2015 7:08 PM
611	eat properly and exercise	4/30/2015 6:32 PM
612	More exercise	4/30/2015 5:34 PM
613	Exercise and portion control	4/30/2015 4:40 PM
614	Find adequate care for my disabled (retarded daughter) would help reduce my stress and frustration level	4/30/2015 3:24 PM
615	Nothing	4/30/2015 3:21 PM
616	Exceding my exercise goals.	4/30/2015 2:48 PM
617	continue to eat healtyly & use my Alternative (wondeful) Dr.	4/30/2015 2:06 PM
618	nothing	4/30/2015 1:15 PM
619	Increase my activity level	4/30/2015 12:45 PM
620	Stick to a REAL true diabetic diet - more veg, fruit & cereal, less meat & processed foods...and avoid all sugar type sweets.	4/30/2015 12:25 PM
621	explore nature more (i.e. hike, exercise outside, etc.)	4/30/2015 12:17 PM
622	Exercise more	4/30/2015 11:07 AM
623	exercise	4/30/2015 10:56 AM
624	nothing	4/30/2015 10:46 AM
625	lose a few more pounds	4/30/2015 10:45 AM
626	Eat less and eat more healthy	4/30/2015 10:26 AM
627	I need to be more active and eat less processed foods.	4/30/2015 10:24 AM
628	Eat a more heart-healthy diet (lower in saturated fats in particular)	4/30/2015 10:24 AM
629	eat better	4/30/2015 10:08 AM
630	less work stress	4/30/2015 9:57 AM
631	Exercize more, eat a healthier diet, and loose weight.	4/30/2015 9:51 AM
632	better eating	4/30/2015 9:28 AM
633	live healthy, have faith in GOD.	4/30/2015 9:15 AM
634	$20.00 deductible. My husband could not have a lump in his leg because we had $795.00 left on our deductible. We put into Aetna Jan 1, where does all the money we put into Aetna after Dec 31?	4/30/2015 8:58 AM
635	exercise more	4/30/2015 8:57 AM

636	Increase activity and better eating choices	4/30/2015 8:55 AM
637	Lose weight and exercise	4/30/2015 8:51 AM
638	quit smoking	4/30/2015 8:33 AM
639	Continue regular visits with my PCP.	4/30/2015 8:10 AM
640	Nothing	4/30/2015 8:04 AM
641	The most important thing I could do to improve my own health is to continue and not to stop educating myself about by own well being in nutrition and to keep exercising!	4/30/2015 7:56 AM
642	exercise more, keep a more strict schedule, limit fats and sodium, attend church regularly	4/30/2015 7:52 AM
643	Exercise more. I eat a very healthy diet.	4/30/2015 7:36 AM
644	Lose weight	4/30/2015 7:34 AM
645	exercise more	4/30/2015 7:23 AM
646	nothing	4/30/2015 7:15 AM
647	lOSE WEIGHT AND EXCERSICE	4/30/2015 7:06 AM
648	Try to eat more vegetables and drink more water!	4/30/2015 6:56 AM
649	quit smoking	4/30/2015 6:52 AM
650	Eat more healthy foods and exercise.	4/30/2015 6:25 AM
651	Exercise, diet control	4/30/2015 12:44 AM
652	Educate the public about the differences between a health issue that should be taken to the emergancy room/hospital and a health issue that can be addressed by their primary care physician.	4/29/2015 10:39 PM
653	nothing	4/29/2015 9:56 PM
654	thinking	4/29/2015 9:30 PM
655	Exercise more	4/29/2015 8:10 PM
656	Keep maintaining my current lifestyle	4/29/2015 8:08 PM
657	Continue to get proper treatment and take medications as directed	4/29/2015 7:13 PM
658	Proper nutrition combined with moderate to intense levels of exercise 3-5 times a week. I belong to lifetime wellness. I participate in their education classes and programs. I teach my two children (5 & 10) same importance in being and staying well each day.	4/29/2015 7:11 PM
659	Lose weight and increase physical activity	4/29/2015 6:36 PM
660	increase exercise	4/29/2015 2:31 PM
661	Lose weighr	4/29/2015 1:25 PM
662	I am currently eating based on African Culture and have incorporated excercise into my daily routine.	4/29/2015 9:53 AM
663	Accomodations of services hours to the working class.	4/29/2015 8:10 AM
664	Exercise	4/29/2015 7:52 AM
665	more excersise, drink more water	4/29/2015 7:33 AM
666	Lose weight- a lifetime battle	4/29/2015 7:05 AM
667	eat helthier	4/28/2015 10:09 PM
668	Maintain regular exercise at intense level	4/28/2015 9:26 PM
669	Get more physical exercise by walking, socialize with people.	4/28/2015 5:23 PM
670	Nothing	4/28/2015 4:49 PM
671	Hoping that my doctor can figure out why, I am unable to lose weight.	4/28/2015 1:01 PM

672	Eat healthier, exercise more.	4/28/2015 12:31 PM
673	Lose 40 pounds	4/27/2015 5:59 PM
674	nothing	4/27/2015 2:27 PM
675	Exercise More	4/27/2015 1:35 PM
676	Nothing	4/27/2015 10:05 AM
677	Get more excerise and eat right. Lose weight and keep it off.	4/27/2015 9:19 AM
678	Making time to exercise.	4/27/2015 8:51 AM
679	EXCERCIES	4/27/2015 8:33 AM
680	purchase affordable health insurance	4/26/2015 8:32 PM
681	Maintain a healthy weight and exercise regularly	4/26/2015 5:57 PM
682	Start and stick to an exercise program.	4/26/2015 2:55 PM
683	More preventative doctor visits	4/26/2015 1:45 PM
684	loose about 20 lbs	4/25/2015 6:28 PM
685	Exercise more and monitor sugar intake.	4/25/2015 10:13 AM
686	Eat less fast food	4/25/2015 7:36 AM
687	Exercise more	4/24/2015 10:54 PM
688	i could eat better and exercise more	4/24/2015 3:56 PM
689	Lose weight.	4/24/2015 1:45 PM
690	i feel i'm doing the right things now with diet and exercise	4/24/2015 12:50 PM
691	exercise more as much as my migraines allow	4/24/2015 11:59 AM
692	Exercise more, eat less	4/24/2015 10:19 AM
693	Lose a few pounds & figure out how to have less stress.	4/23/2015 8:42 PM
694	if the cost of food and the help to get healthy were cheaper than junk food, would be easier to get health.	4/23/2015 4:22 PM
695	Quit smoking, sleep better, more variety of exercise	4/23/2015 3:43 PM
696	Find time to exercise more...	4/23/2015 3:40 PM
697	exercise more and eat healthier	4/23/2015 3:00 PM
698	STAY MORE ACTIVE AT WORK AND AT HOME	4/23/2015 2:32 PM
699	I could work on my nutritional habits and continue increasing my exercise.	4/23/2015 2:27 PM
700	nothing	4/23/2015 2:07 PM
701	Nothing	4/23/2015 1:20 PM
702	Exercise	4/23/2015 12:44 PM
703	exercise more	4/23/2015 11:58 AM
704	Eating healty and exercising regularly	4/23/2015 11:53 AM
705	Nothing	4/23/2015 10:50 AM
706	find better ways to manage the stress in my life	4/23/2015 10:35 AM
707	More fresh food	4/23/2015 10:02 AM
708	improve the quality of practicing doctors. we go to gainseville for our Healthcare needs because the medical community here is horrible and uneducated!	4/23/2015 10:02 AM

709	nothing	4/23/2015 9:45 AM
710	nothing	4/23/2015 9:09 AM
711	exercise	4/23/2015 8:51 AM
712	To improve my own health i need to exercise more and eat more healthy foods. Exercising would help my daily stress and improve my overall health. Eating right would help me to manage my overall body weight and prevent, along with exercise, obesity and health issue as i age.	4/22/2015 9:01 PM
713	adopt a routine xercise routine	4/22/2015 6:10 PM
714	Start and stick to an cardiac and resistance excercise program. I need to do that with a group or partner for motivation and no further than 10 minutes from my home.	4/22/2015 4:33 PM
715	stop buying processed foods and finding motivation out of my busy day to exercise	4/22/2015 4:17 PM
716	lose 20 pounds	4/22/2015 3:53 PM
717	exercise daily get my cholesterol down	4/22/2015 3:52 PM
718	Healthier diet and exercise more consistently.	4/22/2015 3:42 PM
719	Exercise more and eat healthier	4/22/2015 3:02 PM
720	Continue to get physical activity and make healthy food choices.	4/22/2015 1:53 PM
721	Exercise	4/22/2015 11:43 AM
722	Put all my knowledge into action. Just do it!	4/22/2015 11:21 AM
723	healthy eating	4/22/2015 8:57 AM
724	not eating too many sweets	4/22/2015 8:45 AM
725	Try to find better ways of eating healthier foods.	4/22/2015 8:27 AM
726	nothing	4/22/2015 8:17 AM
727	exercise and take vacation	4/21/2015 8:19 PM
728	Continue working out and eating less junk food	4/21/2015 5:33 PM
729	EXERCISE MORE, EAT HEALTHIER, AND GET MORE REST	4/21/2015 4:31 PM
730	Lose weight. I have never smoked or drank alcohol, so am in good shape other than weight.	4/21/2015 4:27 PM
731	Get more exercise and lose 10 lbs	4/21/2015 4:06 PM
732	Excercize	4/21/2015 4:02 PM
733	Dedicate more time to regular exercise. Full time employment and family life activities often take precedent over "scheduling exercise time".	4/21/2015 3:59 PM
734	exercise more often	4/21/2015 3:56 PM
735	Exercise more	4/21/2015 2:49 PM
736	get more sleep	4/21/2015 2:42 PM
737	Community awareness	4/21/2015 2:36 PM
738	exercise more	4/21/2015 2:25 PM
739	excerise more	4/21/2015 2:20 PM
740	Eat healthier	4/21/2015 1:35 PM
741	loose weight	4/21/2015 1:32 PM
742	exercise more, stress less	4/21/2015 1:24 PM
743	Eat healthier and follow my doctor recommended check-up schedule.	4/21/2015 1:17 PM
744	exercise more	4/21/2015 1:17 PM

745	lose weight	4/21/2015 1:01 PM
746	exercise more and stay motivated to not smoke	4/21/2015 12:58 PM
747	exercise	4/21/2015 12:14 PM
748	Lose excess weight to get off some of my medications.	4/21/2015 12:08 PM
749	nothing	4/21/2015 12:04 PM
750	Nothing	4/21/2015 11:17 AM
751	Nothing	4/21/2015 8:59 AM
752	eat healthy and exercise every day	4/20/2015 1:26 PM
753	Nothing	4/19/2015 10:28 PM
754	exercse more	4/17/2015 4:16 PM
755	exercise	4/17/2015 3:28 PM
756	Exercise more often	4/16/2015 8:46 AM
757	Take personal responsibility. Exercise more. Eat more healthy foods.	4/15/2015 6:31 PM
758	Become more physically active if I weren't a caregiver; there isn't time for myself right now	4/15/2015 8:58 AM

Q18 What is your ZIP code? Please choose from the list below.

Answered: 770 Skipped: 91

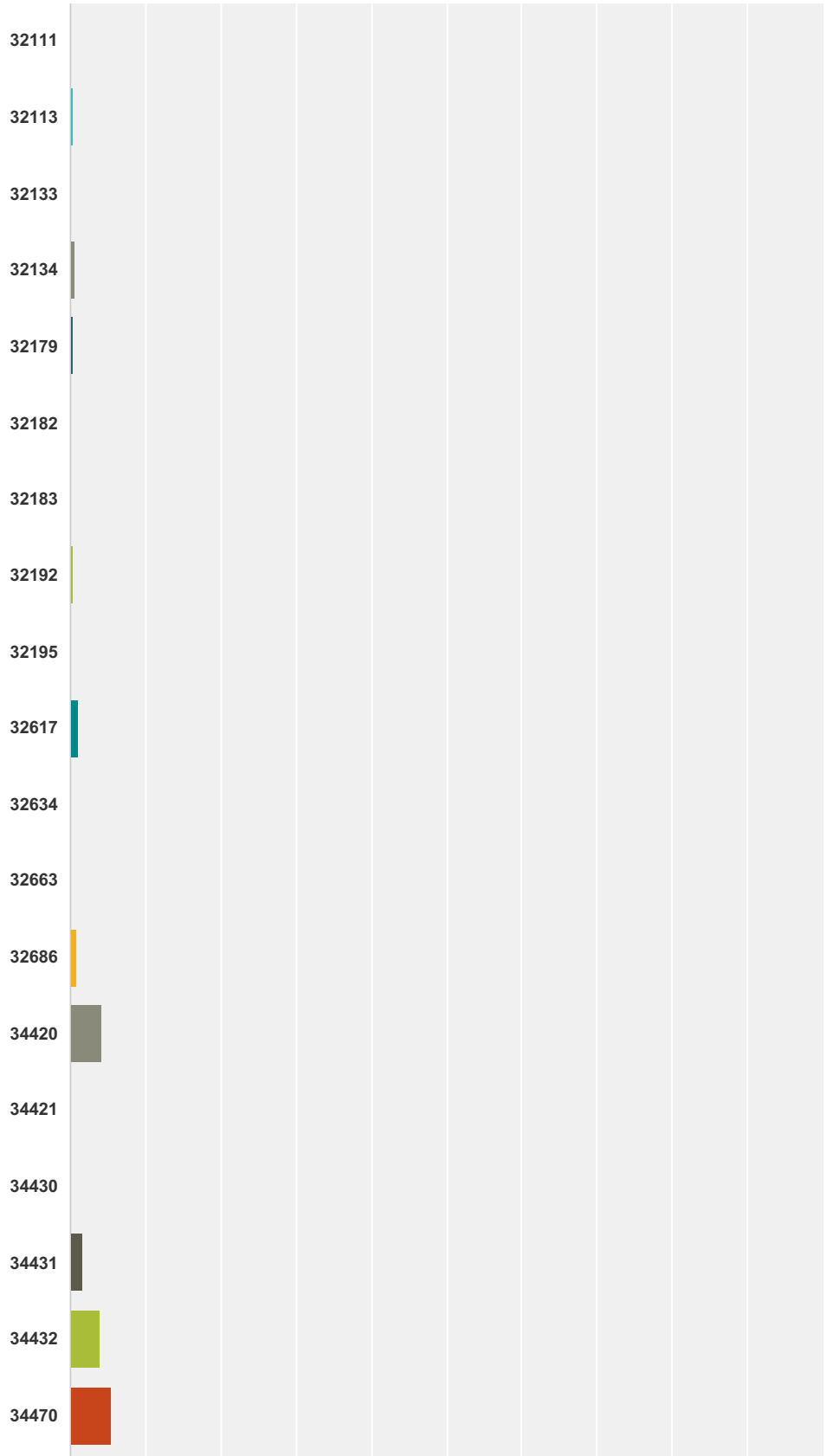

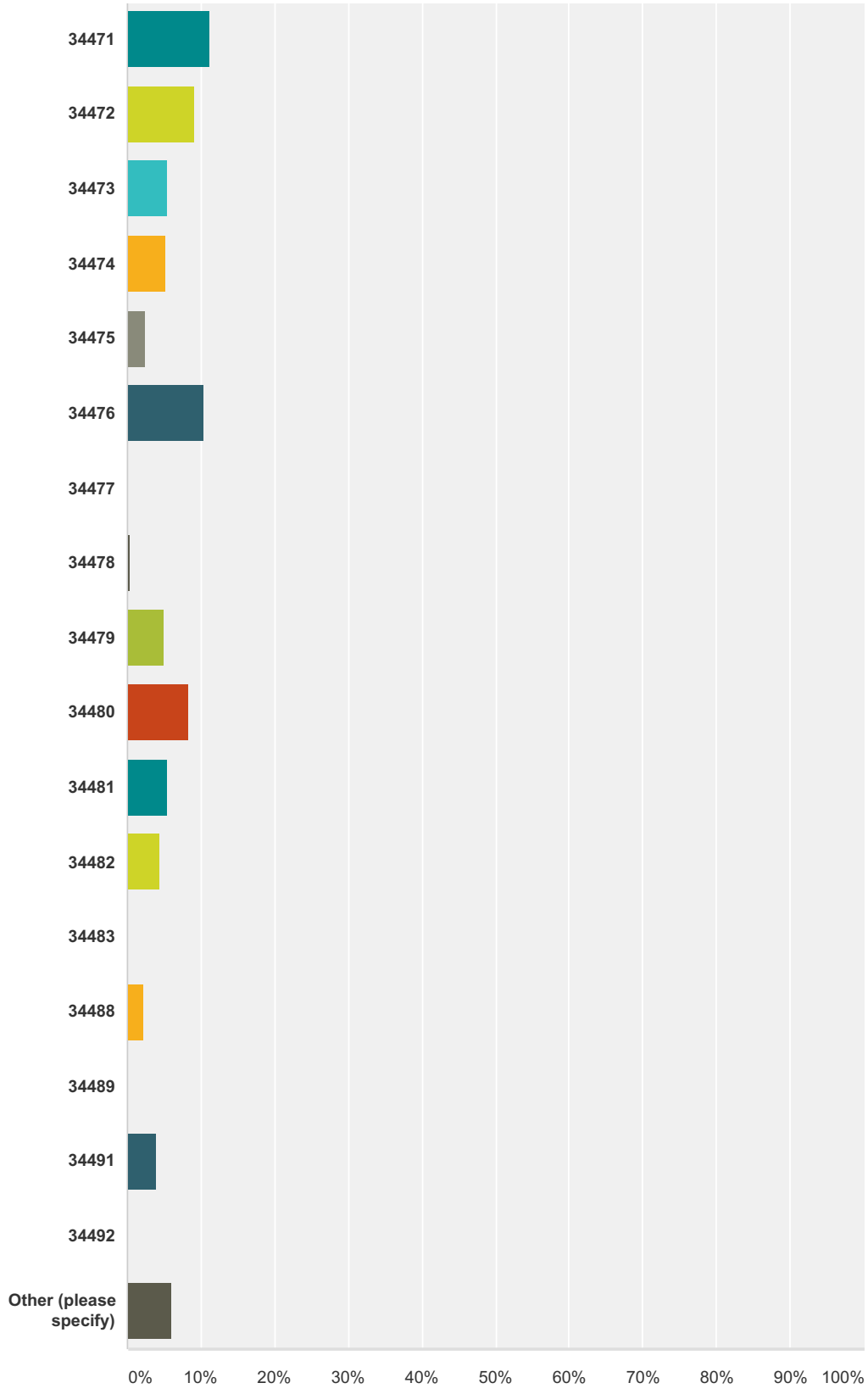

Answer Choices	Responses	
32111	**0.13%**	1
32113	**0.52%**	4

32133	**0.00%**	0
32134	**0.65%**	5
32179	**0.52%**	4
32182	**0.00%**	0
32183	**0.00%**	0
32192	**0.39%**	3
32195	**0.26%**	2
32617	**1.04%**	8
32634	**0.00%**	0
32663	**0.00%**	0
32686	**0.78%**	6
34420	**4.16%**	32
34421	**0.00%**	0
34430	**0.26%**	2
34431	**1.69%**	13
34432	**3.90%**	30
34470	**5.45%**	42
34471	**11.30%**	87
34472	**9.22%**	71
34473	**5.32%**	41
34474	**5.19%**	40
34475	**2.60%**	20
34476	**10.39%**	80
34477	**0.26%**	2
34478	**0.39%**	3
34479	**4.94%**	38
34480	**8.44%**	65
34481	**5.45%**	42
34482	**4.29%**	33
34483	**0.00%**	0
34488	**2.34%**	18
34489	**0.00%**	0

34491	**4.03%**	31
34492	**0.00%**	0
Other (please specify)	**6.10%**	47
Total		**770**

#	Other (please specify)	Date
1	34450	7/25/2015 7:02 PM
2	34450	7/22/2015 8:18 AM
3	34450	7/21/2015 4:12 PM
4	34436	7/21/2015 1:43 AM
5	34446	7/16/2015 1:37 PM
6	34448	7/16/2015 10:36 AM
7	32696	7/9/2015 11:33 AM
8	32607	6/26/2015 11:49 AM
9	32601	6/22/2015 9:44 PM
10	32162	6/22/2015 5:01 PM
11	32668	6/13/2015 4:09 AM
12	N/A	6/9/2015 10:44 PM
13	N/A	6/9/2015 2:59 PM
14	34465	6/8/2015 2:53 PM
15	34785	6/7/2015 10:07 PM
16	34442	6/7/2015 8:47 PM
17	32162	6/7/2015 3:53 PM
18	34433	6/7/2015 2:22 PM
19	34465	6/7/2015 2:14 PM
20	32162	6/7/2015 1:45 PM
21	34465	6/7/2015 1:24 AM
22	32162	6/6/2015 11:54 PM
23	N/A	6/6/2015 10:50 PM
24	N/A	6/6/2015 12:14 AM
25	34428	6/6/2015 12:08 AM
26	N/A	6/5/2015 4:44 PM
27	34448	6/5/2015 3:51 PM
28	32159	6/5/2015 3:28 PM
29	N/A	6/4/2015 6:22 PM
30	N/A	6/4/2015 3:58 PM
31	34453	6/2/2015 2:03 PM
32	32664	5/29/2015 8:44 AM

33	h	5/15/2015 8:11 PM
34	32607	5/7/2015 2:41 PM
35	34442	5/6/2015 12:12 PM
36	34449	5/5/2015 10:28 PM
37	32668	5/5/2015 2:46 PM
38	32162	5/5/2015 11:49 AM
39	32618	5/5/2015 11:26 AM
40	32653	5/5/2015 5:45 AM
41	32696	5/4/2015 1:14 PM
42	34453	5/4/2015 12:19 PM
43	32621	5/4/2015 12:13 PM
44	34465	5/1/2015 7:50 AM
45	33162	4/22/2015 6:12 PM
46	34434	4/22/2015 4:18 PM
47	32696	4/19/2015 10:29 PM

Q19 What is the city or town where you live? Please choose from the list below.

Answered: 770 Skipped: 91

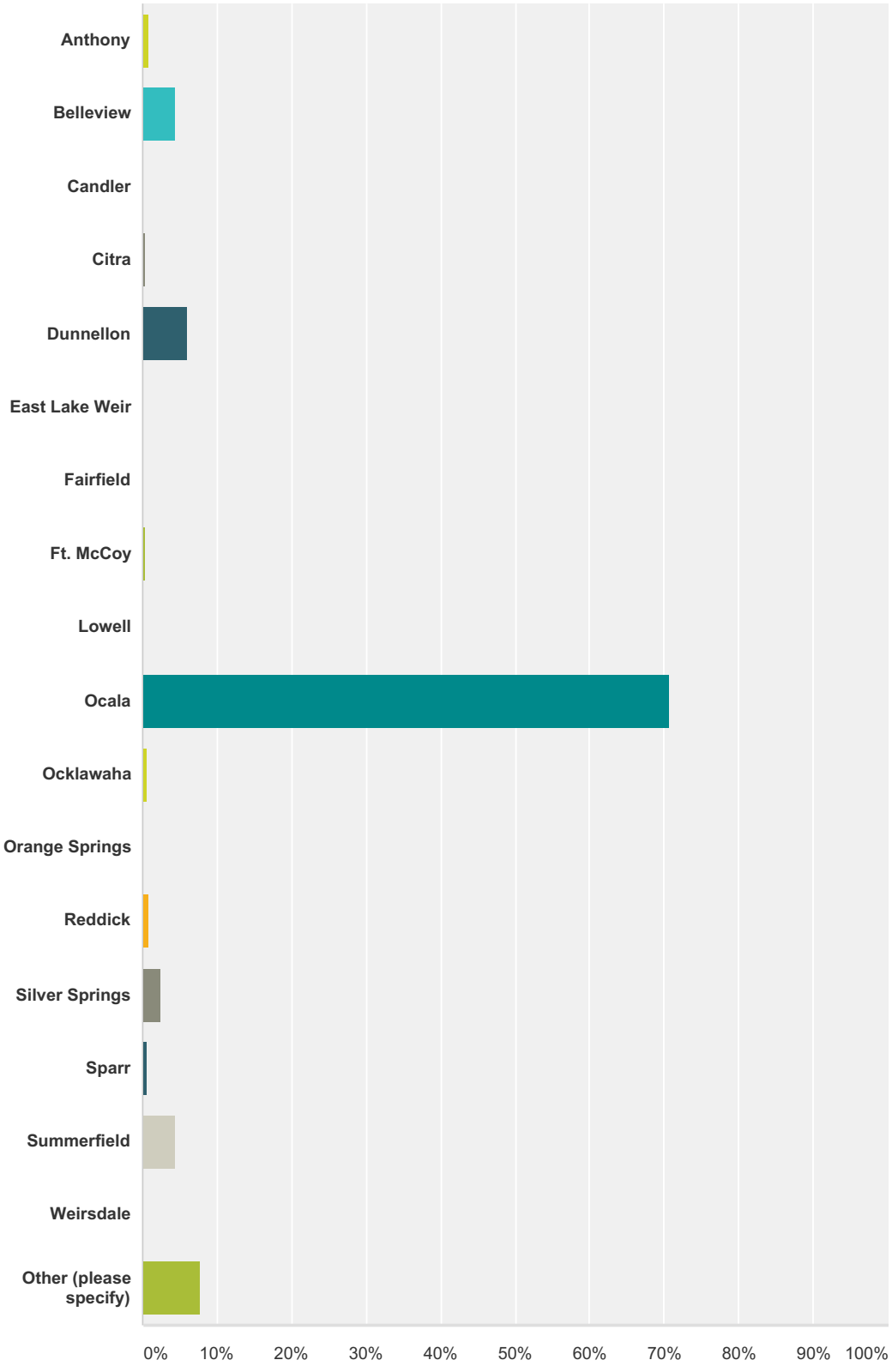

Answer Choices	Responses	
Anthony	**0.91%**	7
Belleview	**4.29%**	33
Candler	**0.00%**	0
Citra	**0.52%**	4
Dunnellon	**5.97%**	46
East Lake Weir	**0.00%**	0
Fairfield	**0.00%**	0
Ft. McCoy	**0.39%**	3
Lowell	**0.13%**	1
Ocala	**70.78%**	545
Ocklawaha	**0.65%**	5
Orange Springs	**0.00%**	0
Reddick	**0.78%**	6
Silver Springs	**2.47%**	19
Sparr	**0.65%**	5
Summerfield	**4.42%**	34
Weirsdale	**0.26%**	2
Other (please specify)	**7.79%**	60
Total		**770**

#	Other (please specify)	Date
1	Inverness	7/25/2015 7:02 PM
2	Inverness	7/22/2015 8:18 AM
3	Inverness	7/21/2015 4:12 PM
4	citrus	7/21/2015 1:43 AM
5	Homosassa	7/16/2015 1:37 PM
6	Homosassa	7/16/2015 10:36 AM
7	Williston	7/9/2015 11:33 AM
8	Gainesvile	6/26/2015 11:49 AM
9	Gainesville	6/22/2015 9:44 PM
10	The Villages	6/22/2015 5:01 PM
11	Williston, but Marion county	6/17/2015 7:56 PM
12	Morriston	6/13/2015 4:09 AM
13	Marion oaks	6/11/2015 11:11 AM

14	N/A	6/9/2015 10:44 PM
15	Silver Springs Shores	6/9/2015 4:21 PM
16	Silver Springs Shores	6/9/2015 3:42 PM
17	N/A	6/9/2015 2:59 PM
18	Beverly Hills	6/8/2015 2:53 PM
19	Wildwood	6/7/2015 10:07 PM
20	Hernando	6/7/2015 8:47 PM
21	The Villages	6/7/2015 3:53 PM
22	Beverly Hills	6/7/2015 2:14 PM
23	The Villages	6/7/2015 1:45 PM
24	Beverly Hills	6/7/2015 1:24 AM
25	The Villages - Marion County portion	6/6/2015 11:54 PM
26	N/A	6/6/2015 10:50 PM
27	N/A	6/6/2015 12:14 AM
28	Crystal Springs	6/6/2015 12:08 AM
29	Homosassa	6/5/2015 3:51 PM
30	Lady Lake	6/5/2015 3:28 PM
31	Salt Springs	6/5/2015 3:00 PM
32	N/A	6/4/2015 6:22 PM
33	Salt Springs	6/4/2015 5:29 PM
34	Lynn	6/4/2015 3:46 PM
35	Rainbow Lakes Estates	6/2/2015 4:03 PM
36	HERNANDO	6/2/2015 2:03 PM
37	McIntosh	5/29/2015 8:44 AM
38	Marion Cty Unincorp.	5/16/2015 11:32 AM
39	h	5/15/2015 8:11 PM
40	lake weir and ocala	5/8/2015 2:30 PM
41	gainesville	5/7/2015 2:41 PM
42	Hernando	5/6/2015 12:12 PM
43	Inglis	5/5/2015 10:28 PM
44	Morriston	5/5/2015 2:46 PM
45	The Villages	5/5/2015 11:49 AM
46	Archer	5/5/2015 11:26 AM
47	Gainesville	5/5/2015 5:45 AM
48	rt 200	5/4/2015 3:32 PM
49	Williston	5/4/2015 1:14 PM
50	Inverness	5/4/2015 12:19 PM
51	Bronson	5/4/2015 12:13 PM

52	Beverly Hills	5/1/2015 7:50 AM
53	Marion Oaks	4/30/2015 4:41 PM
54	SW Ocala	4/30/2015 2:08 PM
55	Silver Springs Shores	4/30/2015 9:03 AM
56	Lynne	4/28/2015 12:33 PM
57	Silver Springs Shores	4/26/2015 8:39 PM
58	Cotton Plant	4/24/2015 12:51 PM
59	THE villages	4/22/2015 6:12 PM
60	Williston (on the Marion County side)	4/19/2015 10:29 PM

Q20 In 2015, this survey is available in printed format; on the Internet with a link to a website; and on a smart phone with a special code. During 2015, have you completed this survey previously in one of these formats?

Answered: 766 Skipped: 95

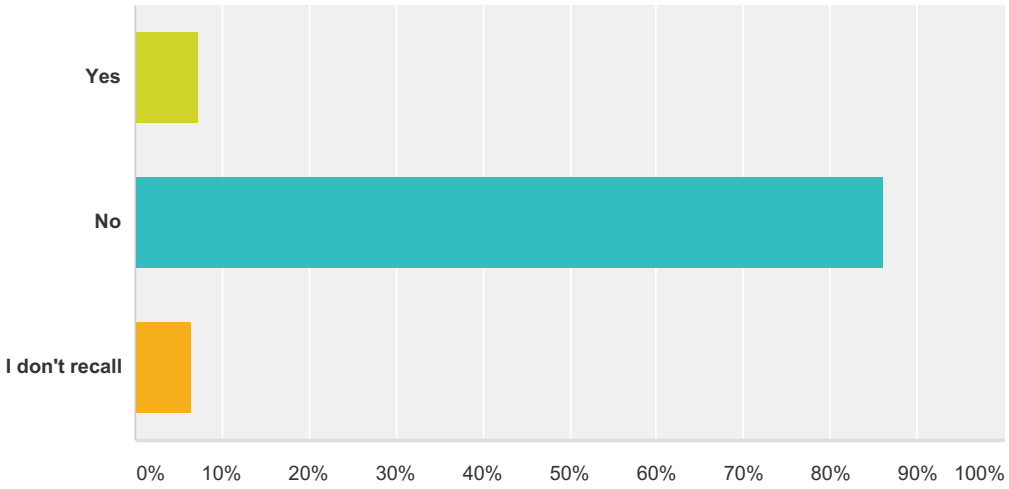

Answer Choices	Responses	
Yes	**7.31%**	56
No	**86.29%**	661
I don't recall	**6.40%**	49
Total		**766**

Q21 What is your age? Please select only one (1) choice.

Answered: 764 Skipped: 97

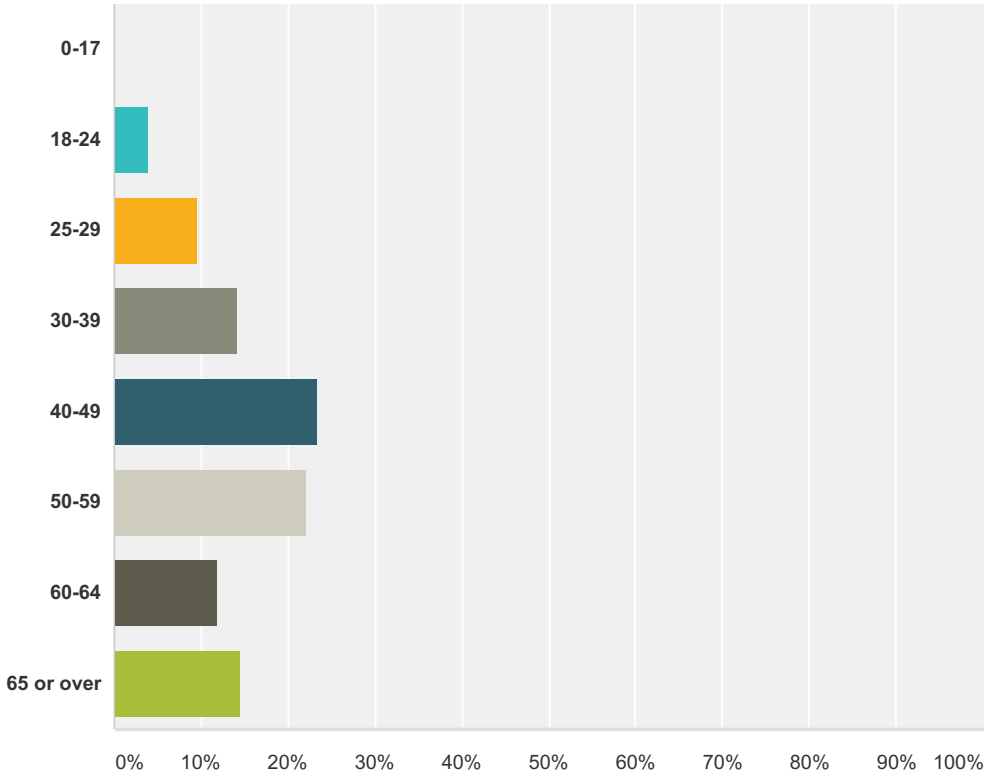

Answer Choices	Responses	
0-17	**0.00%**	0
18-24	**4.06%**	31
25-29	**9.69%**	74
30-39	**14.27%**	109
40-49	**23.43%**	179
50-59	**22.12%**	169
60-64	**11.91%**	91
65 or over	**14.53%**	111
Total		**764**

Q22 What is your gender?

Answered: 762 Skipped: 99

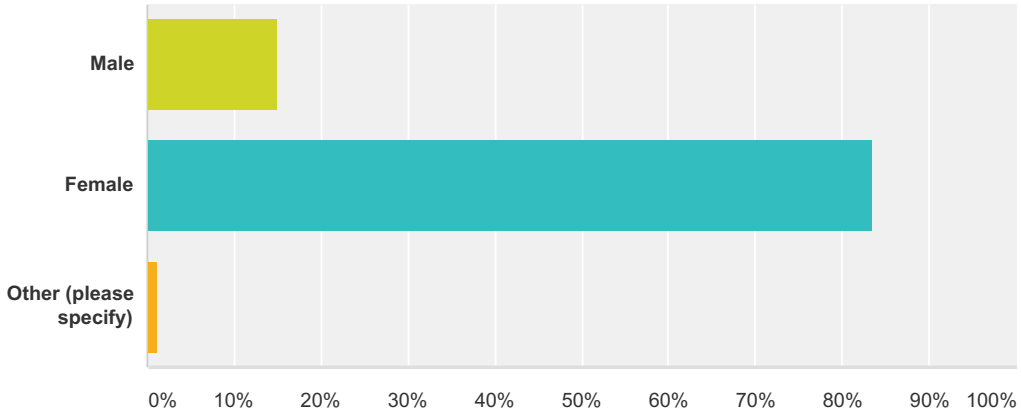

Answer Choices	Responses	
Male	**15.09%**	115
Female	**83.60%**	637
Other (please specify)	**1.31%**	10
Total		**762**

#	Other (please specify)	Date
1	N/A	6/24/2015 3:03 PM
2	N/A	6/9/2015 10:49 PM
3	N/A	6/9/2015 3:25 PM
4	N/A	6/9/2015 3:13 PM
5	N/A	6/9/2015 2:59 PM
6	N/A	6/7/2015 2:53 PM
7	N/A	6/5/2015 4:58 PM
8	N/A	6/5/2015 3:28 PM
9	N/A	6/4/2015 3:58 PM
10	really not wanting to give	4/29/2015 9:31 PM

Q23 What racial/ethnic group to you most identify with?

Answered: 763 Skipped: 98

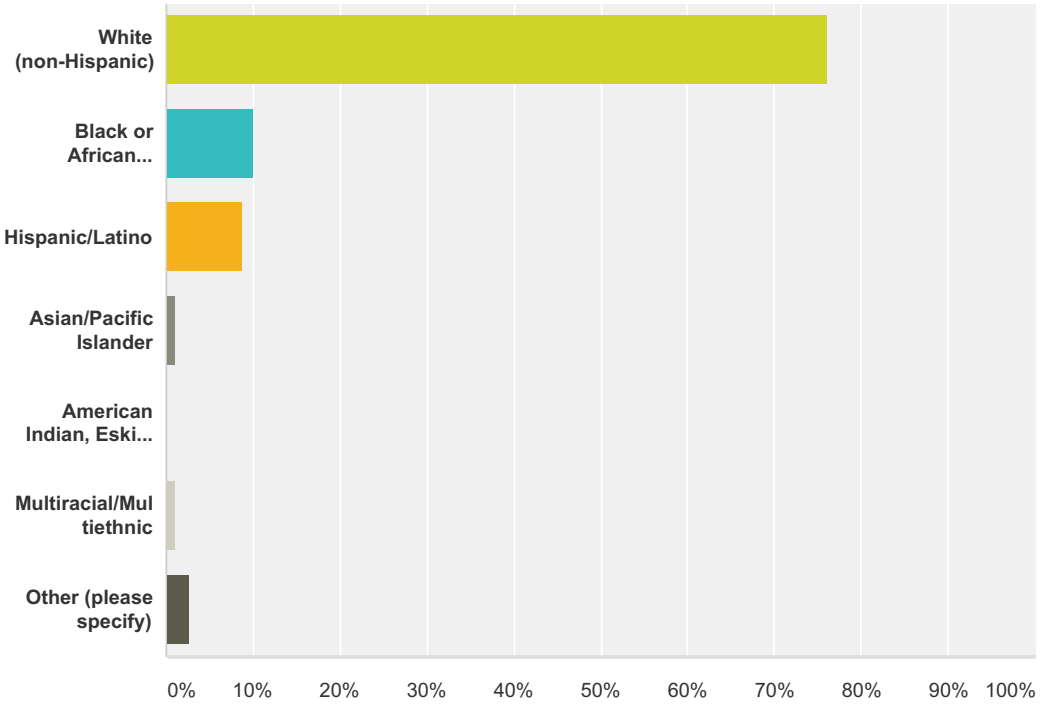

Answer Choices	Responses	
White (non-Hispanic)	**76.15%**	581
Black or African American (non-Hispanic)	**10.09%**	77
Hispanic/Latino	**8.78%**	67
Asian/Pacific Islander	**1.05%**	8
American Indian, Eskimo or Aleut	**0.26%**	2
Multiracial/Multiethnic	**1.05%**	8
Other (please specify)	**2.62%**	20
Total		**763**

#	Other (please specify)	Date
1	Black, Caribbean	7/24/2015 11:11 PM
2	N/A	6/24/2015 3:03 PM
3	HUMAN RACE	6/22/2015 4:39 PM
4	N/A	6/9/2015 10:49 PM
5	N/A	6/9/2015 2:59 PM
6	N/A	6/8/2015 3:05 PM

7	N/A	6/7/2015 8:21 PM
8	N/A	6/7/2015 1:50 PM
9	None - this question is not appropriate and does not matter	6/5/2015 4:53 PM
10	N/A	6/5/2015 4:44 PM
11	N/A	6/5/2015 3:28 PM
12	Islander	6/5/2015 2:44 PM
13	N/A	6/4/2015 3:58 PM
14	prefer not to answer	5/28/2015 3:49 PM
15	Asian Indian	5/26/2015 3:58 PM
16	Haitian	5/5/2015 12:42 PM
17	Does it rally matter	5/1/2015 1:58 PM
18	not willing to give out	4/29/2015 9:31 PM
19	Islander	4/23/2015 11:55 AM
20	Assyrian-American	4/15/2015 8:59 AM

Q24 What is the level of school you have completed? You must choose EXACTLY one (1) response.

Answered: 766 Skipped: 95

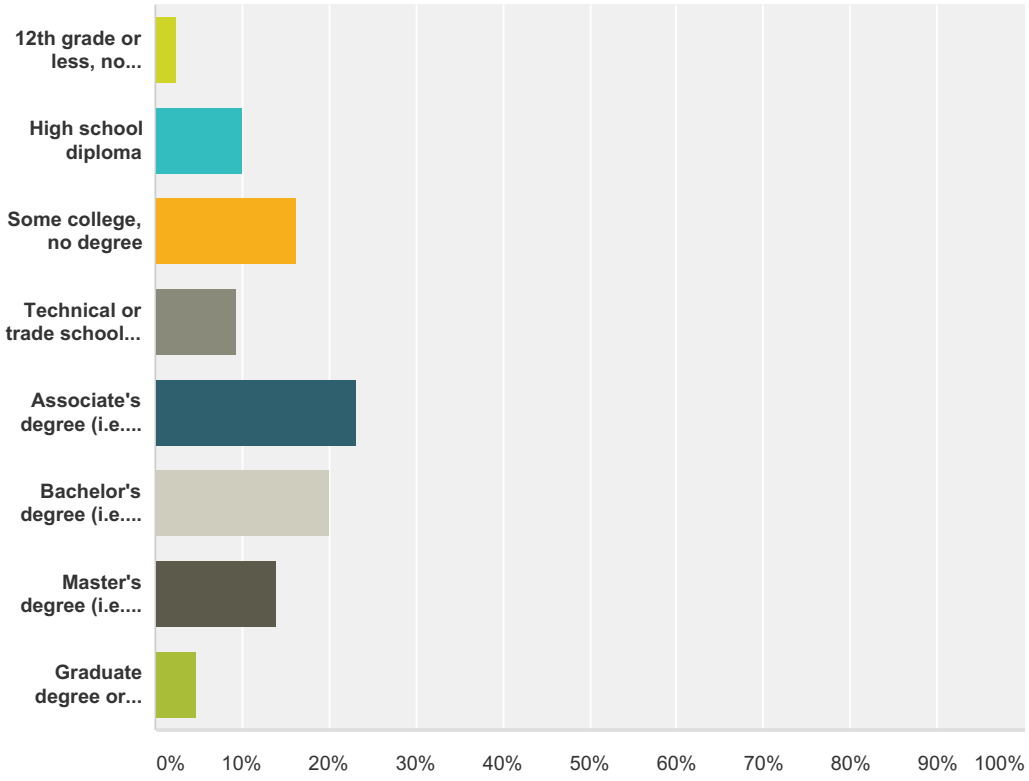

Answer Choices	Responses	
12th grade or less, no diploma	**2.48%**	19
High school diploma	**10.05%**	77
Some college, no degree	**16.19%**	124
Technical or trade school certificate	**9.40%**	72
Associate's degree (i.e. AA or AS)	**23.11%**	177
Bachelor's degree (i.e. BA or BS)	**20.10%**	154
Master's degree (i.e. MA or MS)	**13.97%**	107
Graduate degree or professional degree (i.e. PhD, MD, JD, etc.)	**4.70%**	36
Total		**766**

Q25 What type of health insurance do you currently have? You must select EXACTLY one (1) response.

Answered: 765 Skipped: 96

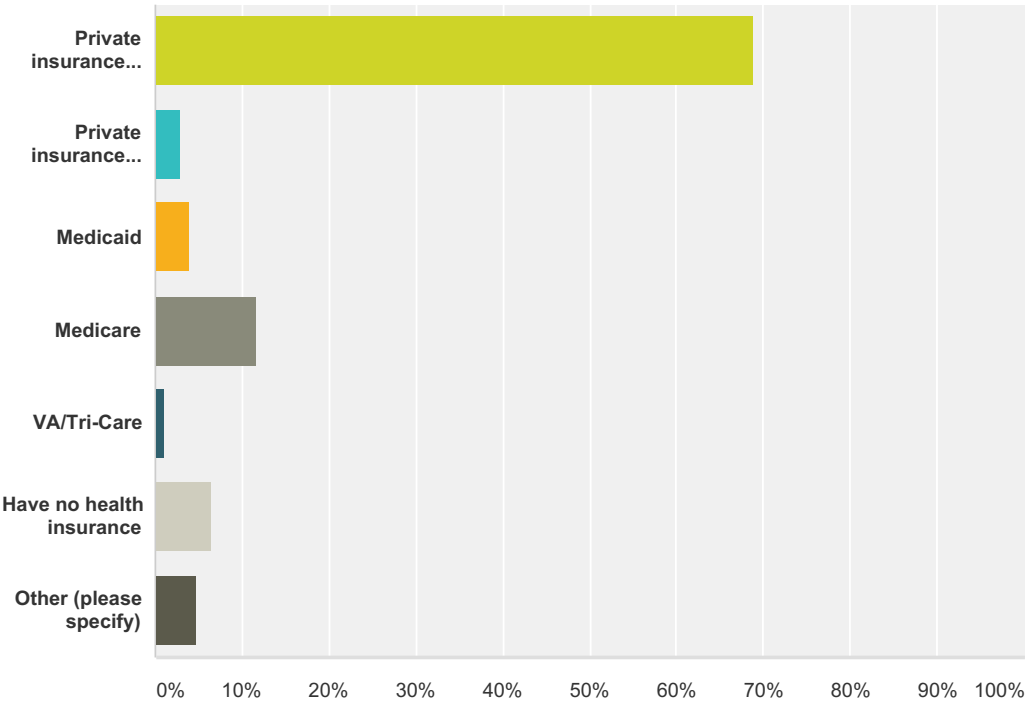

Answer Choices	Responses	
Private insurance through work	**68.89%**	527
Private insurance through Obamacare/Health Insurance Marketplace	**3.01%**	23
Medicaid	**4.05%**	31
Medicare	**11.63%**	89
VA/Tri-Care	**1.05%**	8
Have no health insurance	**6.54%**	50
Other (please specify)	**4.84%**	37
Total		**765**

#	Other (please specify)	Date
1	retired FL Blue from previous work	7/21/2015 5:29 PM
2	Medicare advantage	7/1/2015 8:24 PM
3	Florida Blue Medicare	6/24/2015 3:42 PM
4	Husband insurance	6/24/2015 3:30 PM
5	Cigna	6/24/2015 2:22 PM

6	Medicaid - share of cost	6/22/2015 5:13 PM
7	Medicare and private insurance as a retiree	6/12/2015 1:20 PM
8	Supplemented by BC BS. Former employer.	6/10/2015 7:41 PM
9	Freedom	6/9/2015 10:06 PM
10	N/A	6/9/2015 2:59 PM
11	N?A	6/8/2015 4:13 PM
12	AVMED	6/8/2015 3:39 PM
13	N/A	6/7/2015 3:19 PM
14	Private insurance as a retiree	6/7/2015 1:45 PM
15	N/A	6/5/2015 3:28 PM
16	Prudential	6/4/2015 9:55 PM
17	AARP	6/4/2015 5:50 PM
18	Double coverage - private then Medicare	6/4/2015 4:16 PM
19	Private through spouse	6/4/2015 4:06 PM
20	Also have medicare A-B	6/4/2015 3:31 PM
21	parent's insurance	5/28/2015 4:25 PM
22	Private Insurance	5/22/2015 10:08 AM
23	Florida Blue through Marion Co Public Schools	5/20/2015 9:44 AM
24	UHC	5/20/2015 8:46 AM
25	Medi-Share	5/19/2015 12:43 PM
26	Freedom	5/14/2015 3:39 PM
27	private insurance through ex husbands work	5/7/2015 7:29 PM
28	Private insurance through family's work	5/6/2015 12:12 PM
29	medicare with supplimental private insurance	5/5/2015 7:23 AM
30	medicare advantage plan	5/1/2015 4:08 PM
31	Private insurance	4/30/2015 9:53 AM
32	Aetna LM Health Works is like having no insurance, where $ going?	4/30/2015 9:03 AM
33	united health care	4/30/2015 8:43 AM
34	Private insurance thru spouse	4/23/2015 12:46 PM
35	private thru husband's employer	4/23/2015 11:59 AM
36	Private through spouse's retirement	4/21/2015 4:01 PM
37	Medicare and private insurance through work	4/21/2015 11:18 AM

Community Health Survey Full Responses – Business Leaders

Q1 In the following list, what do you think are the three (3) most important factors for a Healthy Community? You must select EXACTLY three (3) choices.

Answered: 72 Skipped: 0

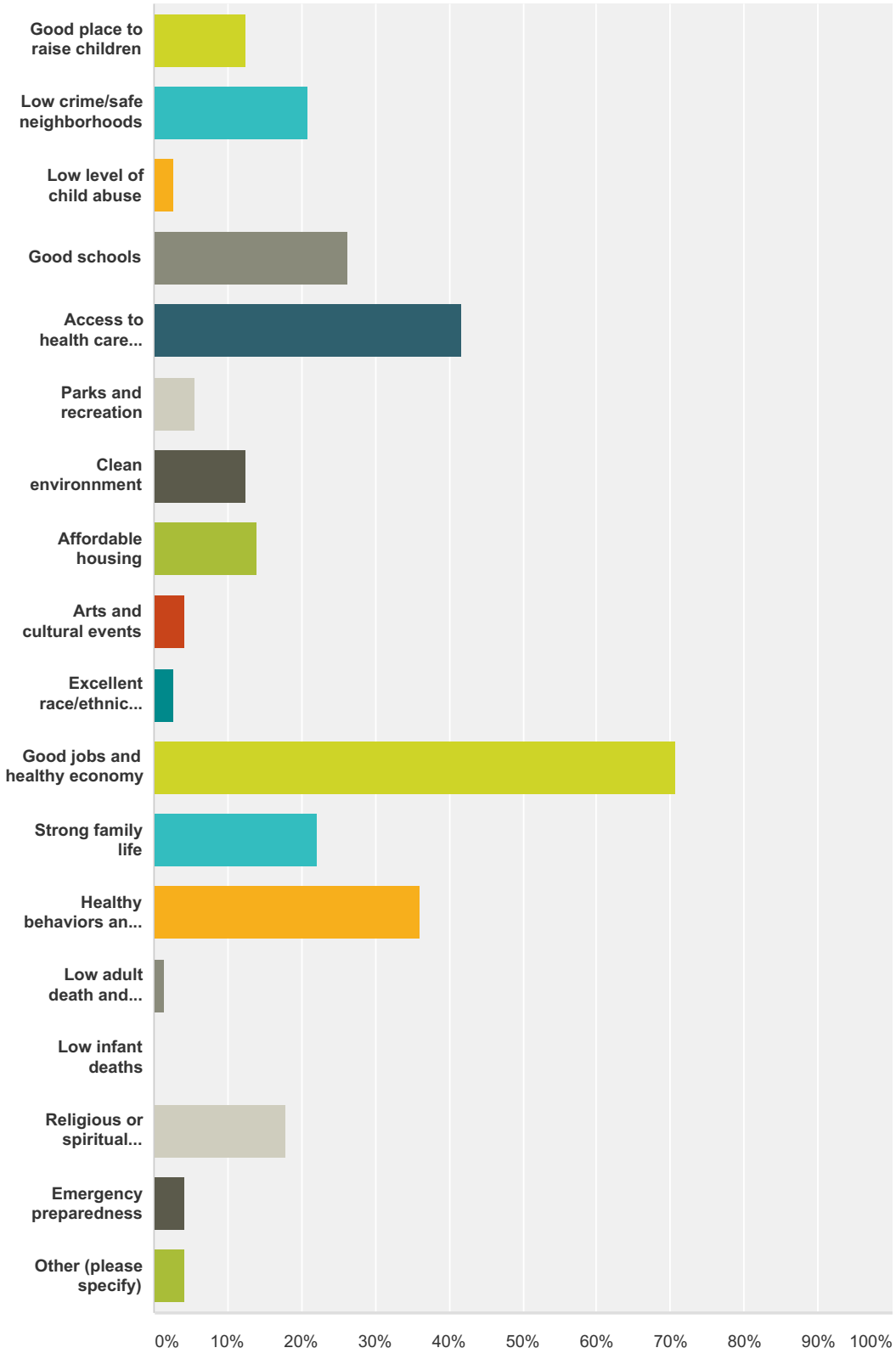

Answer Choices	Responses	
Good place to raise children	**12.50%**	9
Low crime/safe neighborhoods	**20.83%**	15

Low level of child abuse	**2.78%**	2
Good schools	**26.39%**	19
Access to health care (e.g. family doctor)	**41.67%**	30
Parks and recreation	**5.56%**	4
Clean environnment	**12.50%**	9
Affordable housing	**13.89%**	10
Arts and cultural events	**4.17%**	3
Excellent race/ethnic relations	**2.78%**	2
Good jobs and healthy economy	**70.83%**	51
Strong family life	**22.22%**	16
Healthy behaviors and healthy lifestyles	**36.11%**	26
Low adult death and disease rates	**1.39%**	1
Low infant deaths	**0.00%**	0
Religious or spiritual values	**18.06%**	13
Emergency preparedness	**4.17%**	3
Other (please specify)	**4.17%**	3
Total Respondents: 72		

#	Other (please specify)	Date
1	Inability to receive Medicaid for low income - FL refusing the Federal $$	7/20/2015 8:18 AM
2	eliminate street drug dealers	5/29/2015 11:22 AM
3	Community honors God	5/29/2015 10:18 AM

Q2 In the following list, what do you think are the three (3) most important Health Problems in our community? You must select EXACTLY three (3) choices.

Answered: 70 Skipped: 2

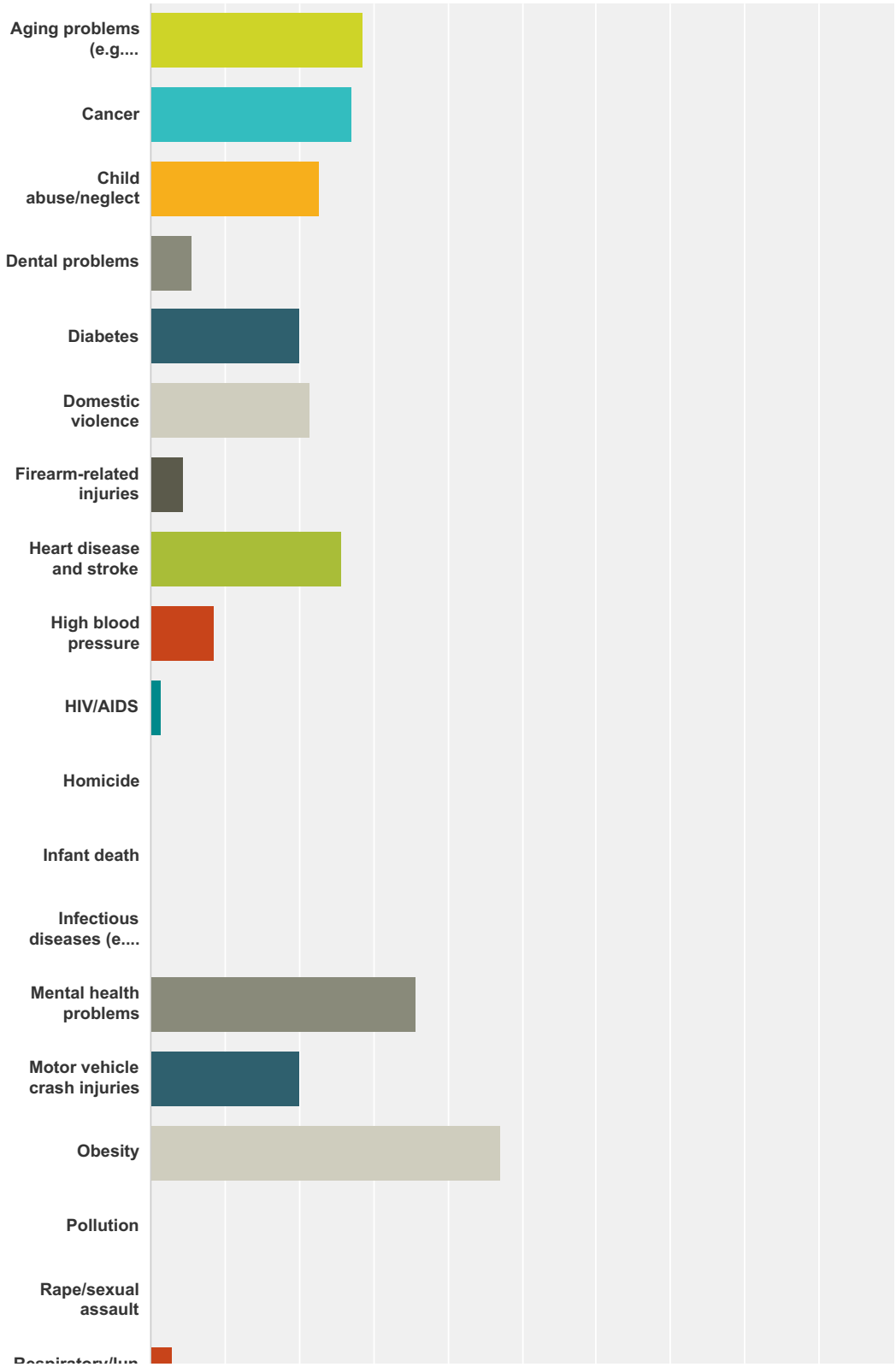

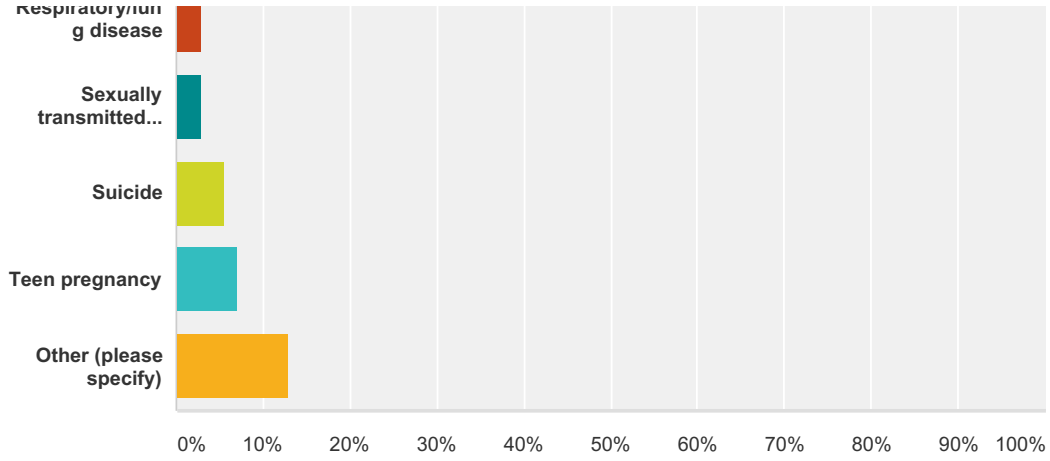

Answer Choices	Responses	
Aging problems (e.g. arthritis, hearing loss, etc.)	**28.57%**	20
Cancer	**27.14%**	19
Child abuse/neglect	**22.86%**	16
Dental problems	**5.71%**	4
Diabetes	**20.00%**	14
Domestic violence	**21.43%**	15
Firearm-related injuries	**4.29%**	3
Heart disease and stroke	**25.71%**	18
High blood pressure	**8.57%**	6
HIV/AIDS	**1.43%**	1
Homicide	**0.00%**	0
Infant death	**0.00%**	0
Infectious diseases (e.g. hepatitis, TB, etc.)	**0.00%**	0
Mental health problems	**35.71%**	25
Motor vehicle crash injuries	**20.00%**	14
Obesity	**47.14%**	33
Pollution	**0.00%**	0
Rape/sexual assault	**0.00%**	0
Respiratory/lung disease	**2.86%**	2
Sexually transmitted diseases	**2.86%**	2
Suicide	**5.71%**	4
Teen pregnancy	**7.14%**	5

Other (please specify)	**12.86%**	9
Total Respondents: 70		

#	Other (please specify)	Date
1	DRUGS AND ALCOHOL!	7/20/2015 10:26 AM
2	Diet	7/17/2015 2:32 PM
3	metabolic syndrome; many of these choices are one and the same	7/17/2015 12:55 PM
4	as a health professional, many of the choices are one and the same; metabolic syndrome	7/17/2015 12:42 PM
5	drugs	5/30/2015 2:58 PM
6	availability of street drugs	5/29/2015 11:24 AM
7	Monroe Regional Medical Center - I'm new here and so many local folks dying in this hospital for standard procedures.	5/29/2015 10:12 AM
8	Homeless	5/26/2015 11:04 AM
9	older residents needing assistance when they have no one	5/26/2015 9:59 AM

Q3 From the list below, please identify the three (3) Behaviors that you believe have the greatest impact on the overall health of people in our community? Please select EXACTLY three (3) choices.

Answered: 69 Skipped: 3

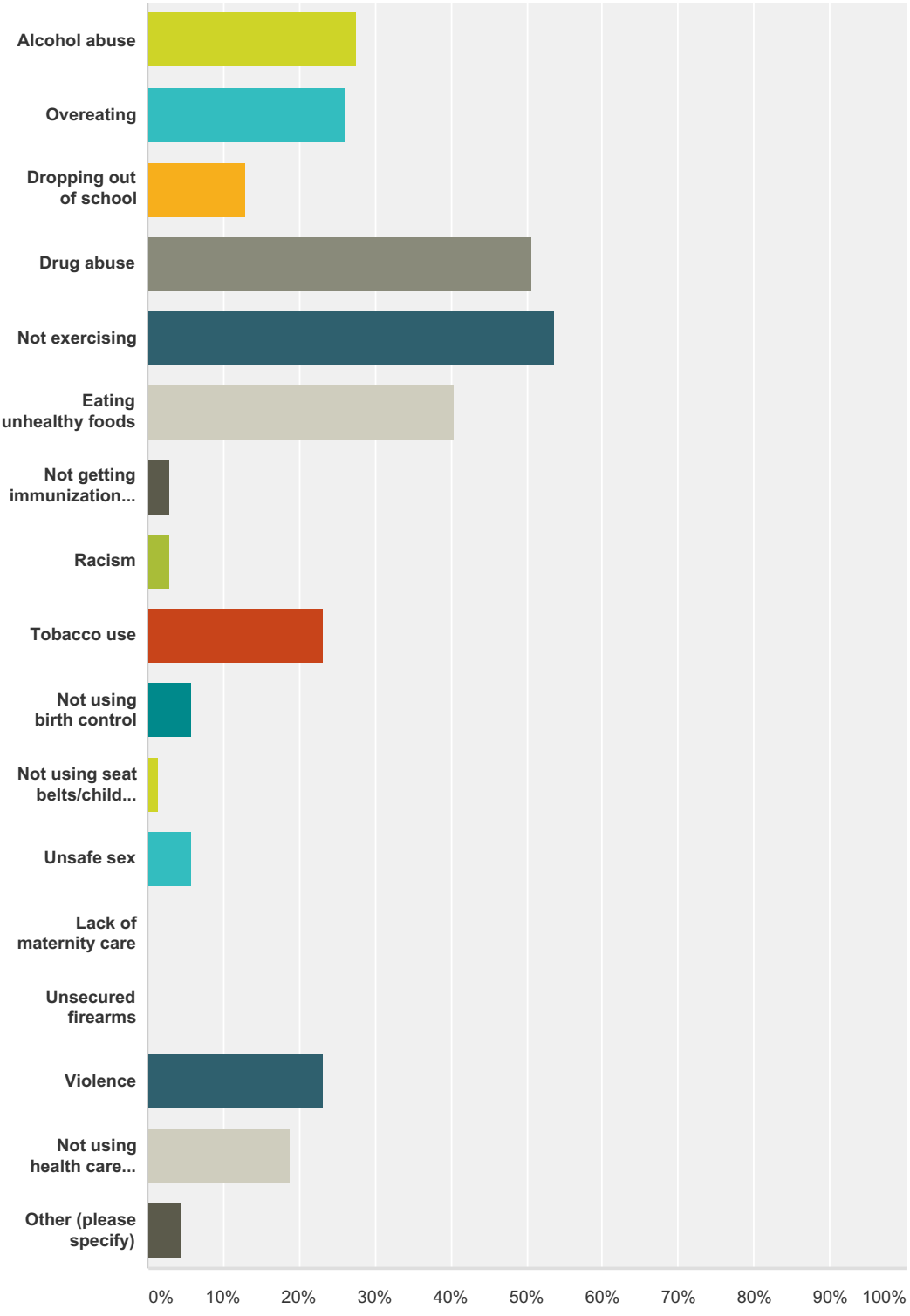

Answer Choices	Responses	
Alcohol abuse	**27.54%**	19
Overeating	**26.09%**	18
Dropping out of school	**13.04%**	9
Drug abuse	**50.72%**	35
Not exercising	**53.62%**	37
Eating unhealthy foods	**40.58%**	28
Not getting immunizations to prevent disease	**2.90%**	2
Racism	**2.90%**	2
Tobacco use	**23.19%**	16
Not using birth control	**5.80%**	4
Not using seat belts/child safety seats	**1.45%**	1
Unsafe sex	**5.80%**	4
Lack of maternity care	**0.00%**	0
Unsecured firearms	**0.00%**	0
Violence	**23.19%**	16
Not using health care services appropriately	**18.84%**	13
Other (please specify)	**4.35%**	3
Total Respondents: 69		

#	Other (please specify)	Date
1	Lack of health insurance and lack of affordable health care	7/20/2015 10:27 AM
2	Difficult to access mental healthcare	6/1/2015 9:19 AM
3	stress	5/30/2015 3:00 PM

Q4 For EACH of the following health issues, indicate how much of a problem you believe the health issue is in our community?

Answered: 66 Skipped: 6

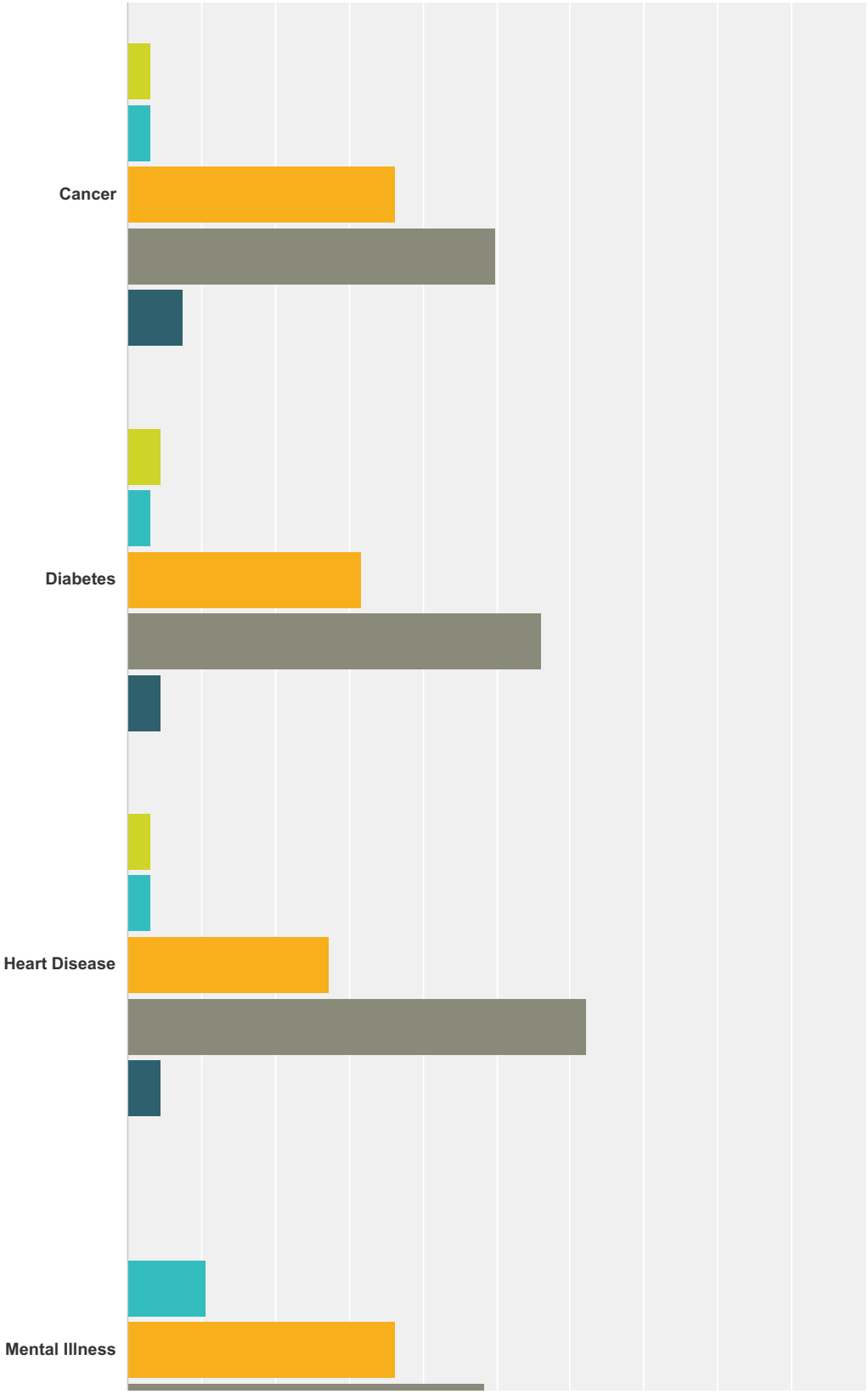

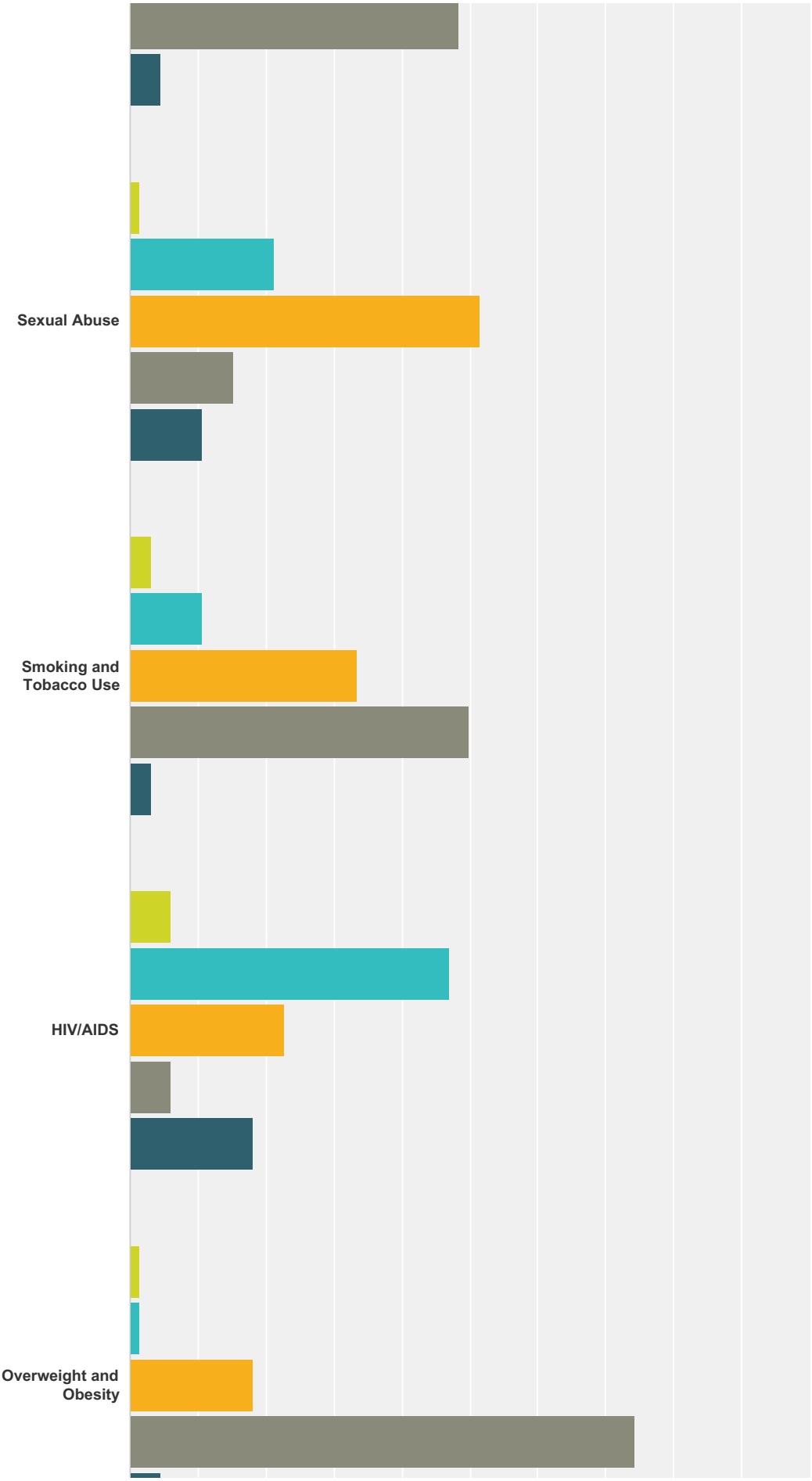
Sexual Abuse
Smoking and Tobacco Use
HIV/AIDS
Overweight and Obesity

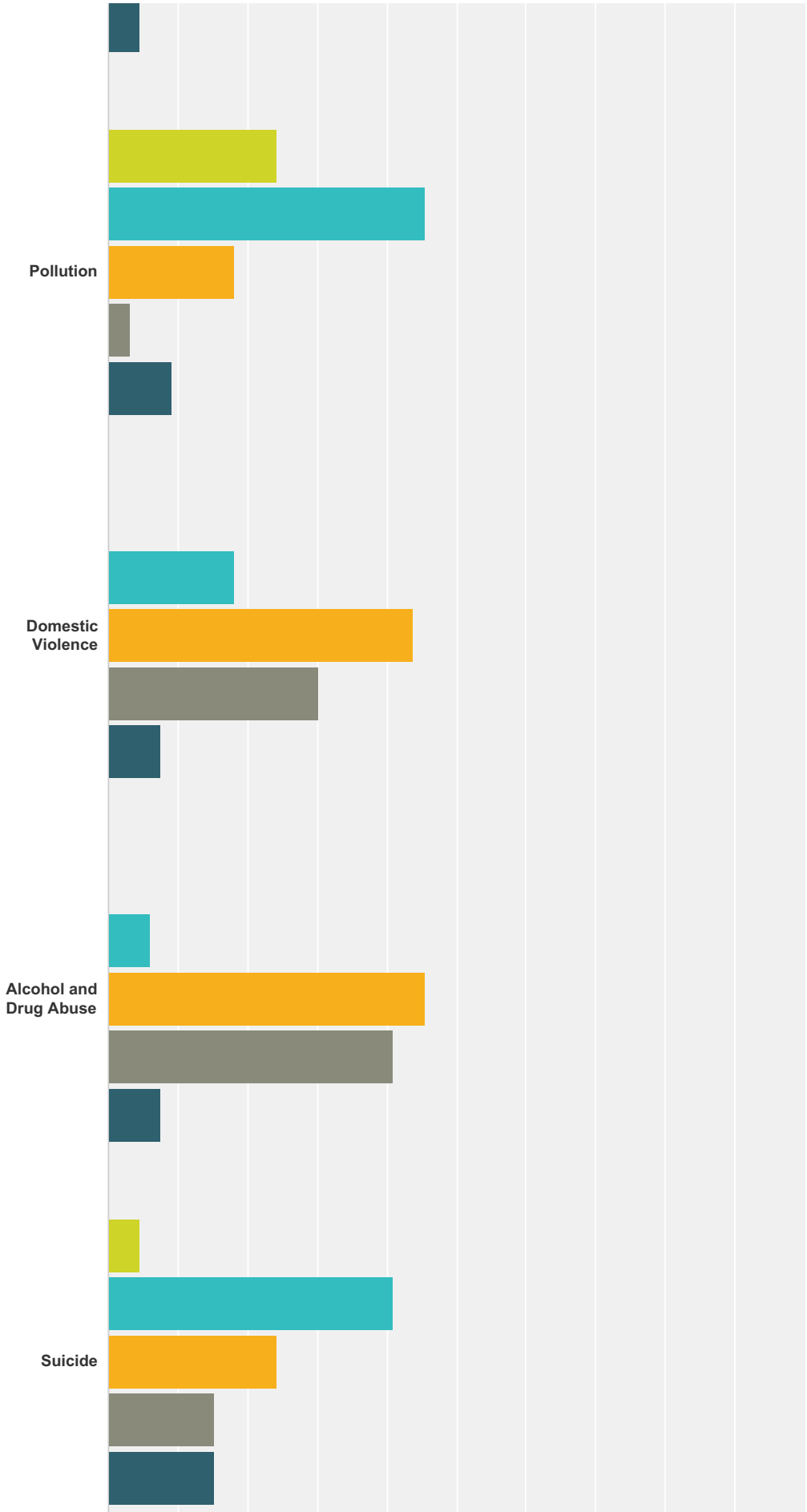
Pollution
Domestic Violence
Alcohol and Drug Abuse
Suicide

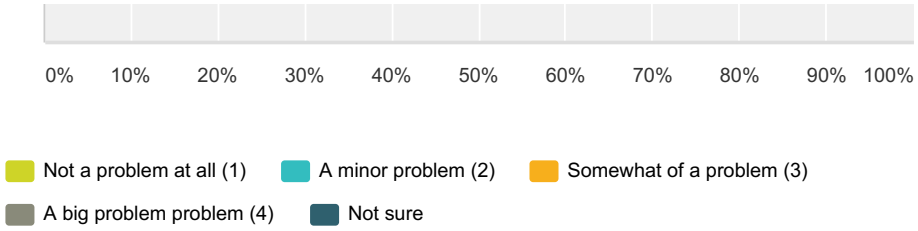

	Not a problem at all (1)	A minor problem (2)	Somewhat of a problem (3)	A big problem problem (4)	Not sure	Total
Cancer	**3.03%** 2	**3.03%** 2	**36.36%** 24	**50.00%** 33	**7.58%** 5	66
Diabetes	**4.55%** 3	**3.03%** 2	**31.82%** 21	**56.06%** 37	**4.55%** 3	66
Heart Disease	**3.03%** 2	**3.03%** 2	**27.27%** 18	**62.12%** 41	**4.55%** 3	66
Mental Illness	**0.00%** 0	**10.61%** 7	**36.36%** 24	**48.48%** 32	**4.55%** 3	66
Sexual Abuse	**1.52%** 1	**21.21%** 14	**51.52%** 34	**15.15%** 10	**10.61%** 7	66
Smoking and Tobacco Use	**3.03%** 2	**10.61%** 7	**33.33%** 22	**50.00%** 33	**3.03%** 2	66
HIV/AIDS	**6.06%** 4	**46.97%** 31	**22.73%** 15	**6.06%** 4	**18.18%** 12	66
Overweight and Obesity	**1.52%** 1	**1.52%** 1	**18.18%** 12	**74.24%** 49	**4.55%** 3	66
Pollution	**24.24%** 16	**45.45%** 30	**18.18%** 12	**3.03%** 2	**9.09%** 6	66
Domestic Violence	**0.00%** 0	**18.18%** 12	**43.94%** 29	**30.30%** 20	**7.58%** 5	66
Alcohol and Drug Abuse	**0.00%** 0	**6.06%** 4	**45.45%** 30	**40.91%** 27	**7.58%** 5	66
Suicide	**4.55%** 3	**40.91%** 27	**24.24%** 16	**15.15%** 10	**15.15%** 10	66

Q5 For EACH of the following health issues, indicate how confident you are that the community can make a substantial impact on this issue within the next 1-3 years?

Answered: 66 Skipped: 6

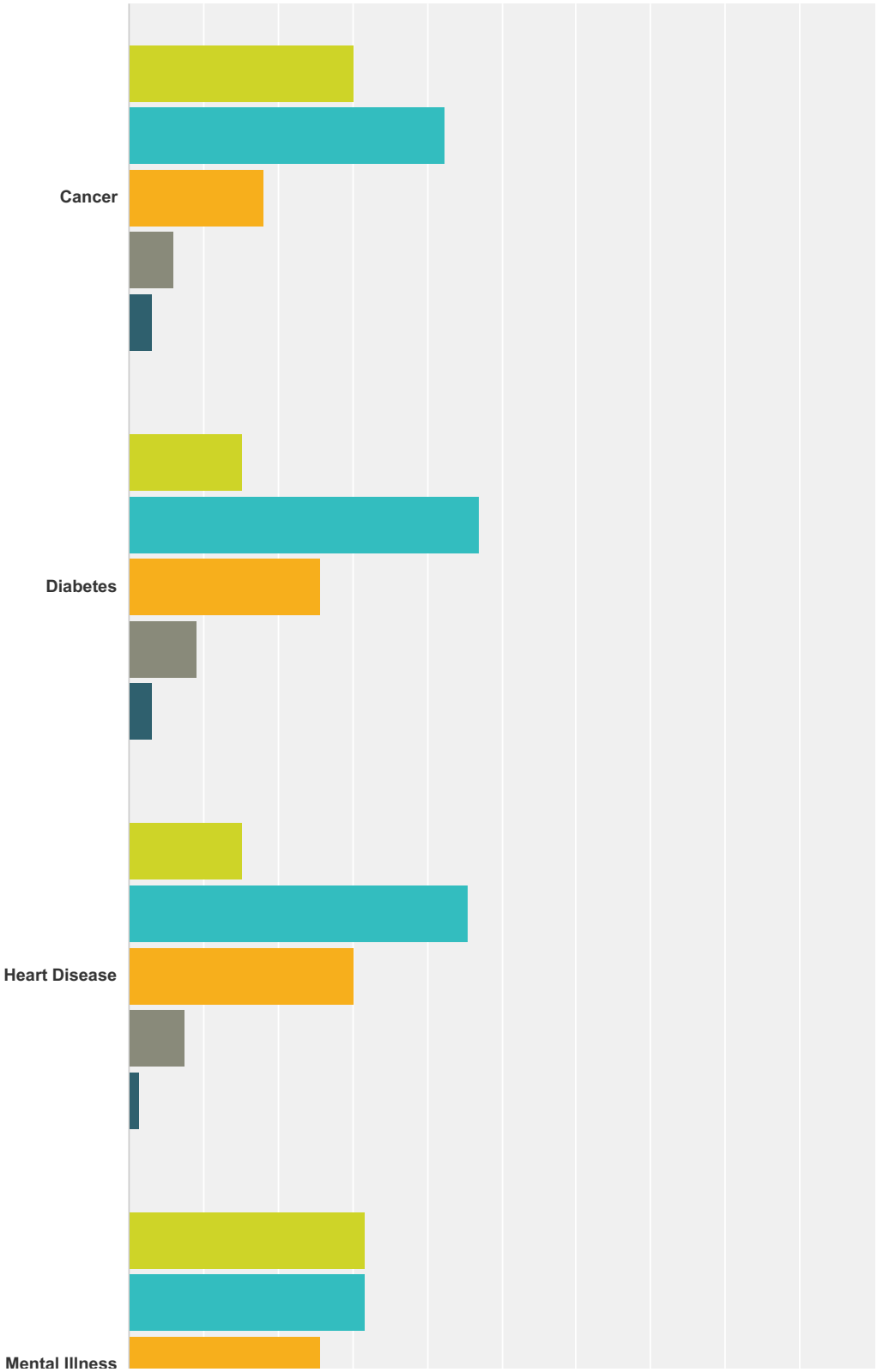

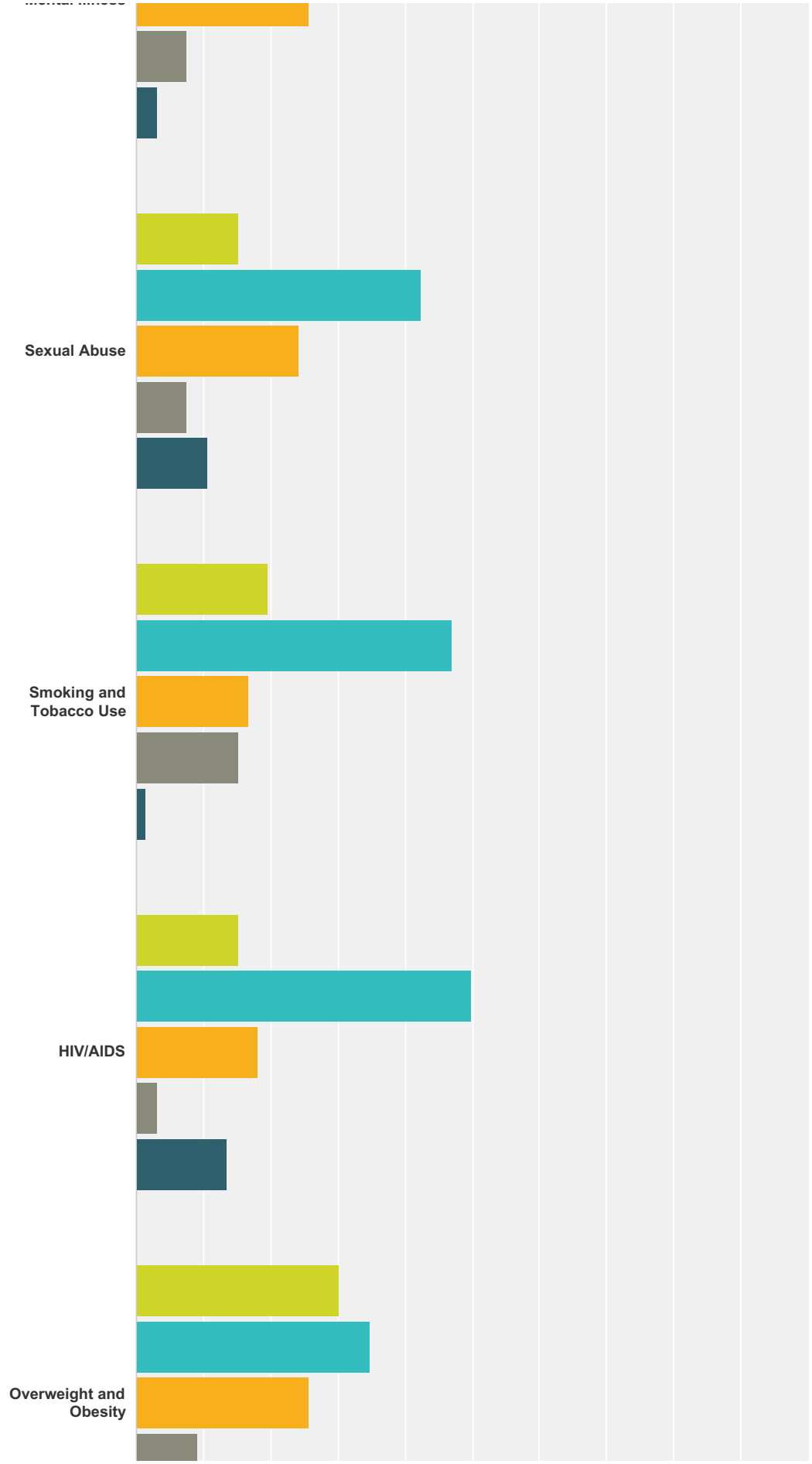
Sexual Abuse
Smoking and Tobacco Use
HIV/AIDS
Overweight and Obesity

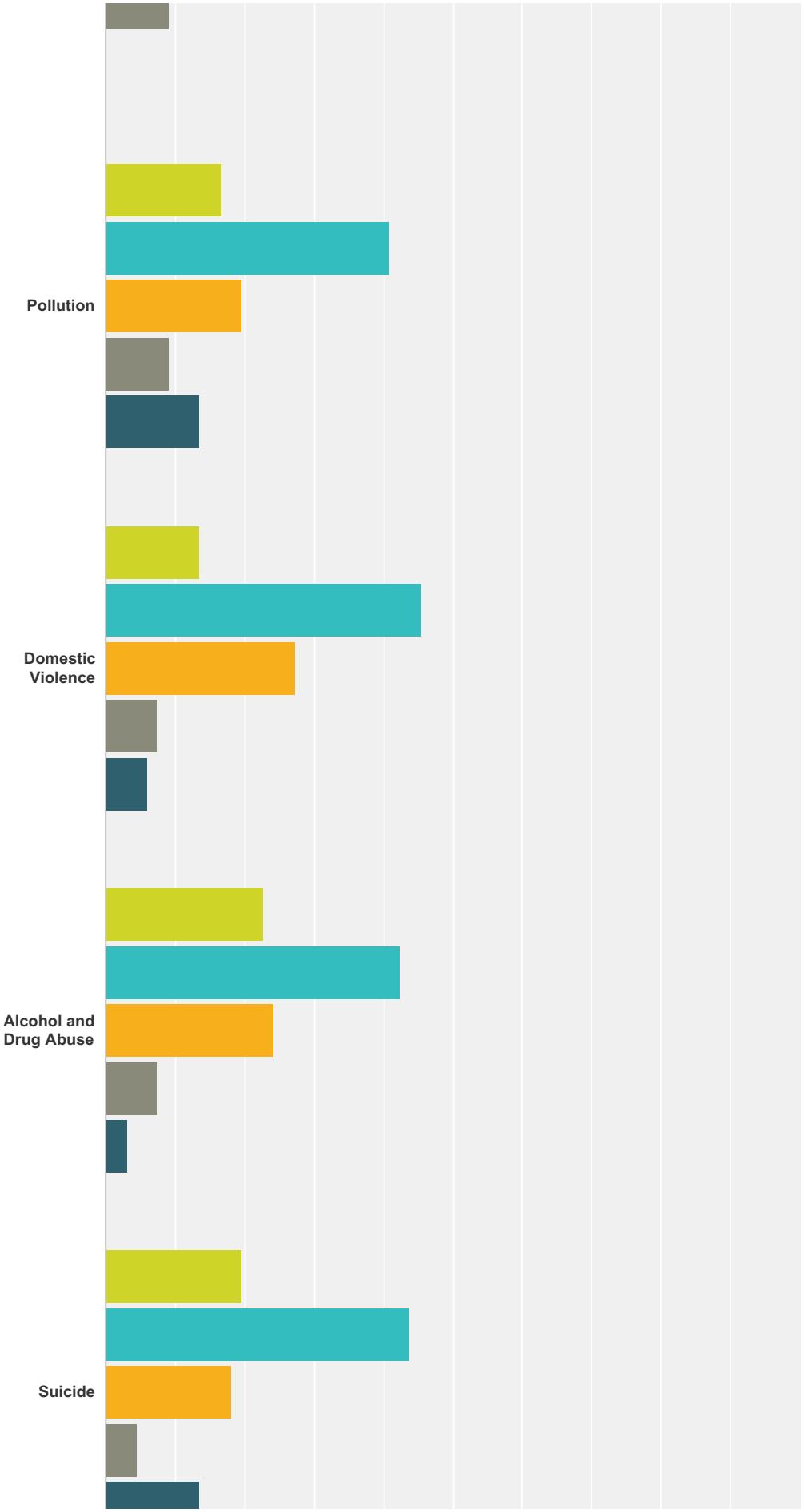
Pollution
Domestic Violence
Alcohol and Drug Abuse
Suicide

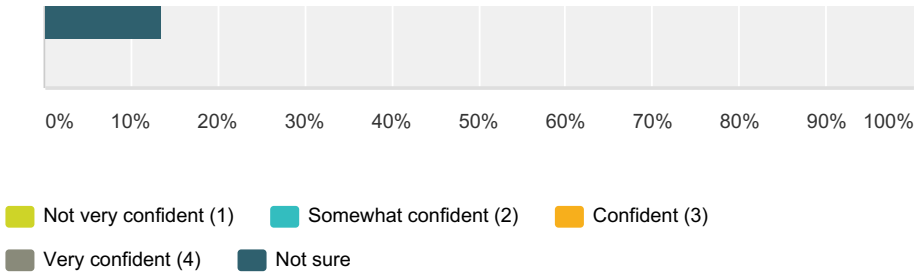

	Not very confident (1)	Somewhat confident (2)	Confident (3)	Very confident (4)	Not sure	Total
Cancer	**30.30%** 20	**42.42%** 28	**18.18%** 12	**6.06%** 4	**3.03%** 2	66
Diabetes	**15.15%** 10	**46.97%** 31	**25.76%** 17	**9.09%** 6	**3.03%** 2	66
Heart Disease	**15.15%** 10	**45.45%** 30	**30.30%** 20	**7.58%** 5	**1.52%** 1	66
Mental Illness	**31.82%** 21	**31.82%** 21	**25.76%** 17	**7.58%** 5	**3.03%** 2	66
Sexual Abuse	**15.15%** 10	**42.42%** 28	**24.24%** 16	**7.58%** 5	**10.61%** 7	66
Smoking and Tobacco Use	**19.70%** 13	**46.97%** 31	**16.67%** 11	**15.15%** 10	**1.52%** 1	66
HIV/AIDS	**15.15%** 10	**50.00%** 33	**18.18%** 12	**3.03%** 2	**13.64%** 9	66
Overweight and Obesity	**30.30%** 20	**34.85%** 23	**25.76%** 17	**9.09%** 6	**0.00%** 0	66
Pollution	**16.67%** 11	**40.91%** 27	**19.70%** 13	**9.09%** 6	**13.64%** 9	66
Domestic Violence	**13.64%** 9	**45.45%** 30	**27.27%** 18	**7.58%** 5	**6.06%** 4	66
Alcohol and Drug Abuse	**22.73%** 15	**42.42%** 28	**24.24%** 16	**7.58%** 5	**3.03%** 2	66
Suicide	**19.70%** 13	**43.94%** 29	**18.18%** 12	**4.55%** 3	**13.64%** 9	66

Q6 Health organizations say that more people are becoming overweight and obese these days. Listed below are some things that might be causes of this problem. For each potential cause, please indicate whether or not you think the cause is a major reason, a minor reason or not a reason at all for the obesity problem.

Answered: 66 Skipped: 6

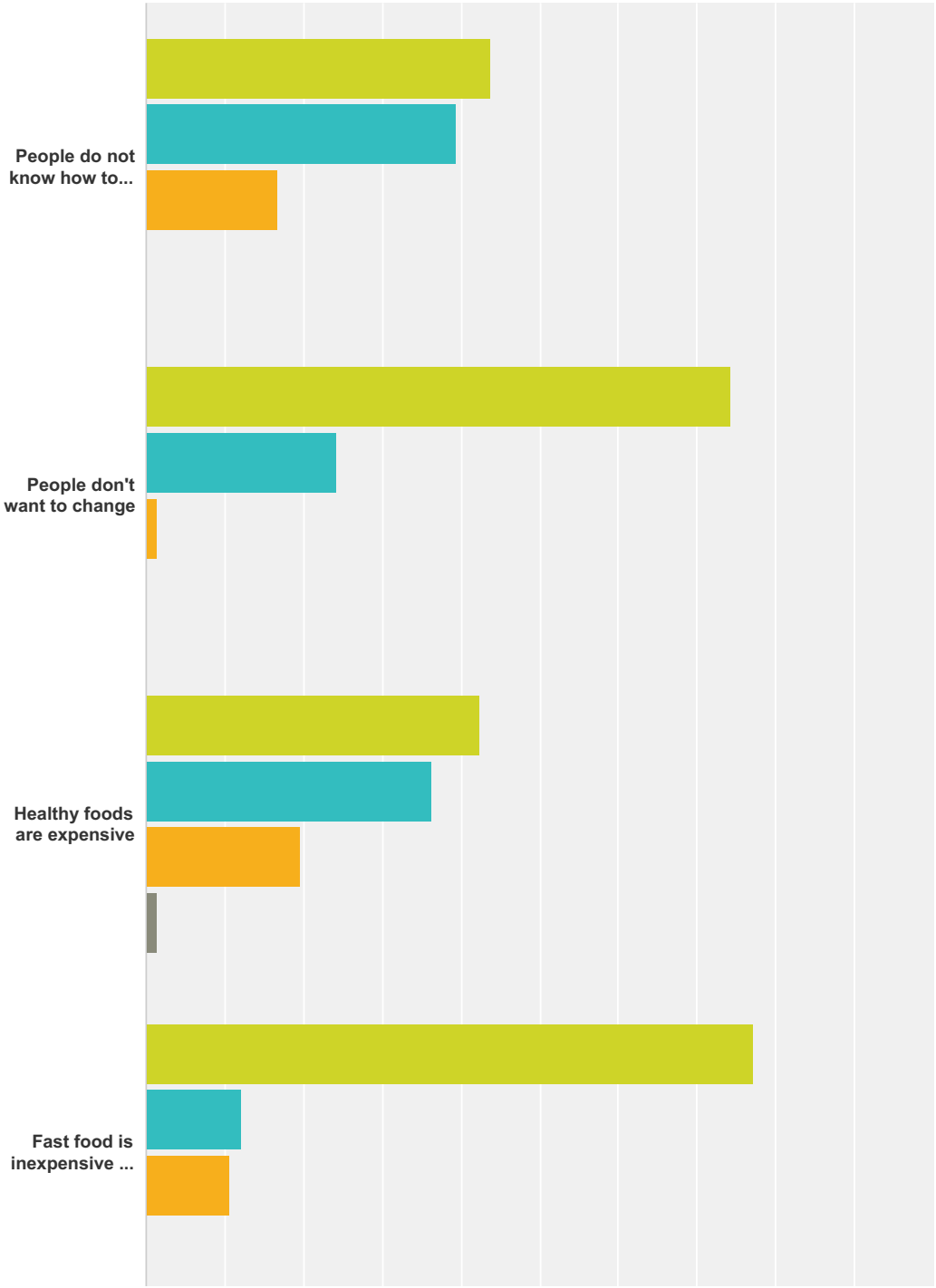

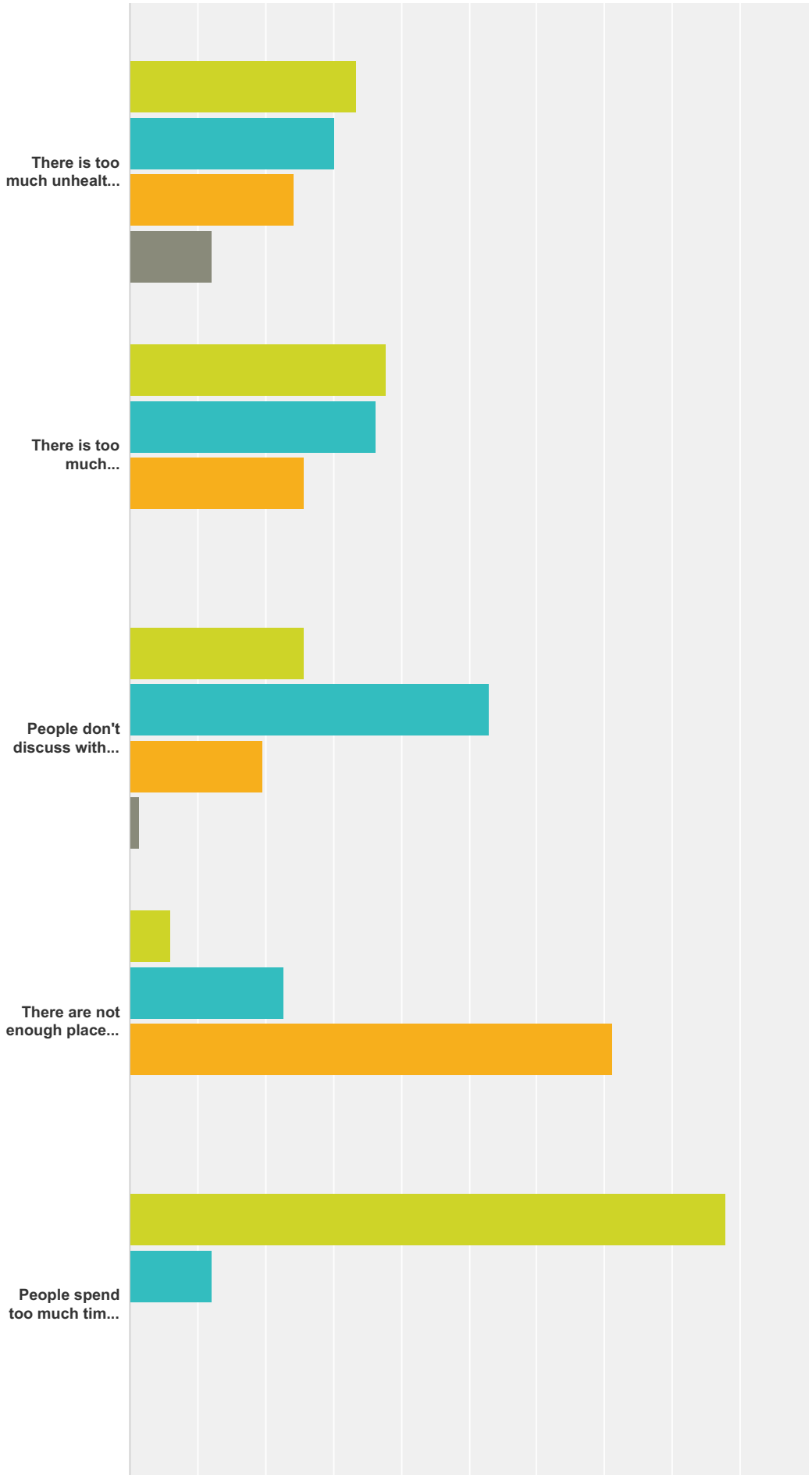
There is too much unhealt...
There is too much...
People don't discuss with...
There are not enough place...
People spend too much tim...

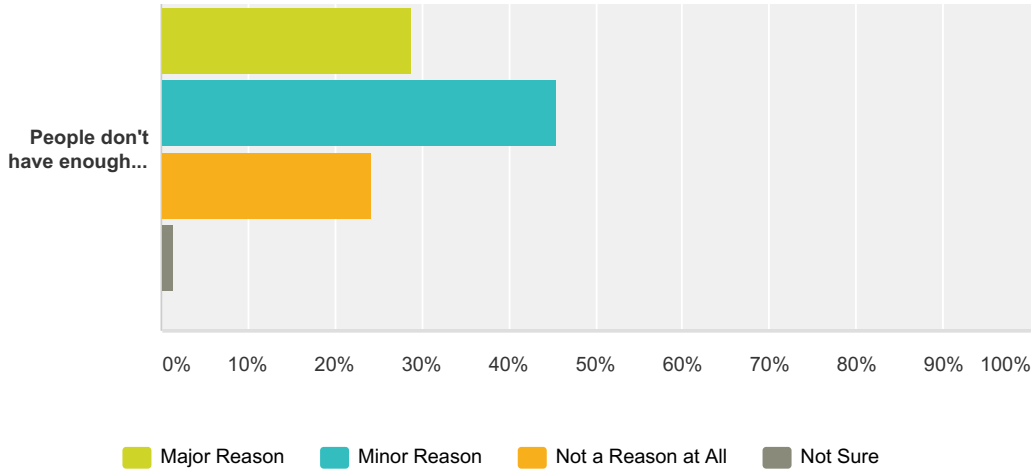

	Major Reason	Minor Reason	Not a Reason at All	Not Sure	Total
People do not know how to control their weight	**43.94%** 29	**39.39%** 26	**16.67%** 11	**0.00%** 0	66
People don't want to change	**74.24%** 49	**24.24%** 16	**1.52%** 1	**0.00%** 0	66
Healthy foods are expensive	**42.42%** 28	**36.36%** 24	**19.70%** 13	**1.52%** 1	66
Fast food is inexpensive and easy to find	**77.27%** 51	**12.12%** 8	**10.61%** 7	**0.00%** 0	66
There is too much unhealthy food and drinks for sale in schools	**33.33%** 22	**30.30%** 20	**24.24%** 16	**12.12%** 8	66
There is too much advertising of unhealthy foods	**37.88%** 25	**36.36%** 24	**25.76%** 17	**0.00%** 0	66
People don't discuss with their doctors	**25.76%** 17	**53.03%** 35	**19.70%** 13	**1.52%** 1	66
There are not enough places for people to be physically active outdoors	**6.06%** 4	**22.73%** 15	**71.21%** 47	**0.00%** 0	66
People spend too much time in front of TV, video games and computer screens	**87.88%** 58	**12.12%** 8	**0.00%** 0	**0.00%** 0	66
People don't have enough information about what is in their food	**28.79%** 19	**45.45%** 30	**24.24%** 16	**1.52%** 1	66

Q7 Some people believe that maintaining healthy weight is up to individuals and families to deal with on their own. Others feel it is something that the whole community including schools, government, health care providers and the food industry should deal with. Which of these responses most closely matches your feelings on this issue? You must select ONLY one (1) choice.

Answered: 66 Skipped: 6

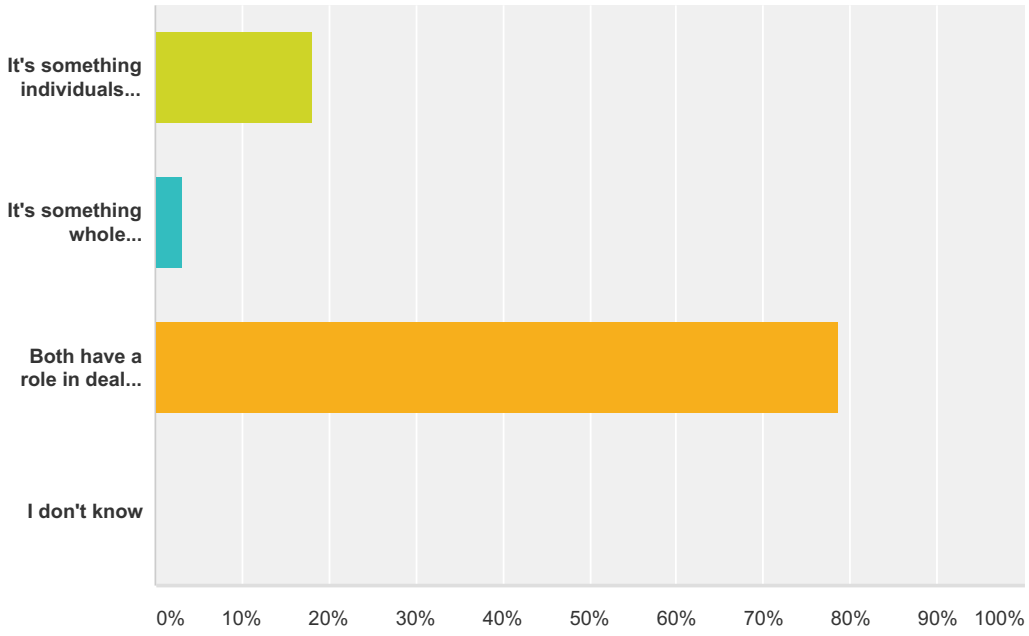

Answer Choices	Responses	
It's something individuals should deal with on their own	**18.18%**	12
It's something whole communities need to deal with	**3.03%**	2
Both have a role in dealing with the issue of healthy weight	**78.79%**	52
I don't know	**0.00%**	0
Total		**66**

Q8 For each of the following activities, please rate your likelihood to participate on a scale from "1" meaning HIGHLY UNLIKELY to "5" meaning HIGHLY LIKELY. You must rate your likelihood of participating for EACH of these activities.

Answered: 66 Skipped: 6

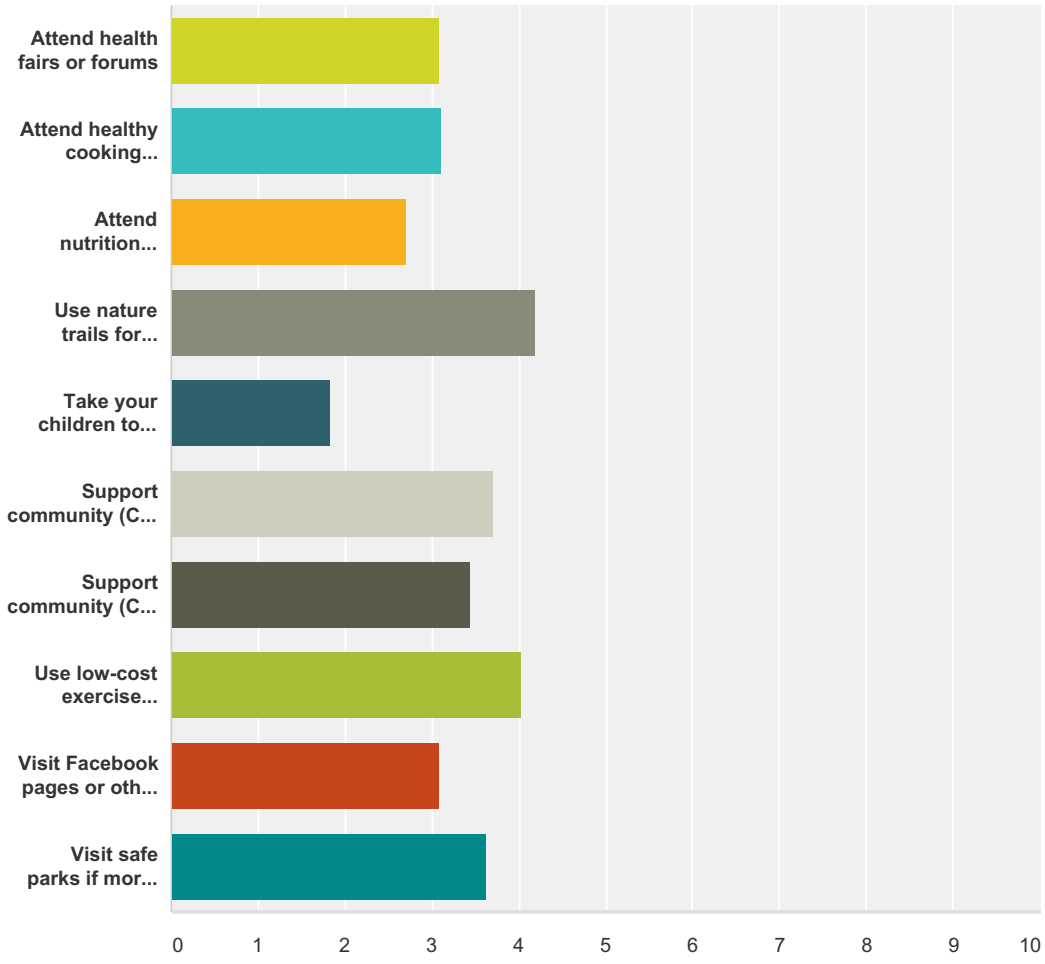

	Highly Unlikely (1)	(2)	(3)	(4)	Highly Likely (5)	Not Applicable or Not Sure	Total	Weighted Average
Attend health fairs or forums	**25.76%** 17	**10.61%** 7	**19.70%** 13	**18.18%** 12	**25.76%** 17	**0.00%** 0	66	3.08
Attend healthy cooking classess	**28.79%** 19	**7.58%** 5	**13.64%** 9	**24.24%** 16	**25.76%** 17	**0.00%** 0	66	3.11
Attend nutrition classess	**25.76%** 17	**16.67%** 11	**28.79%** 19	**18.18%** 12	**10.61%** 7	**0.00%** 0	66	2.71
Use nature trails for walking or jogging	**3.03%** 2	**6.06%** 4	**12.12%** 8	**18.18%** 12	**59.09%** 39	**1.52%** 1	66	4.20

Take your children to low-cost summer or after-school activities that promote physical activity	**19.70%** 13	**3.03%** 2	**4.55%** 3	**7.58%** 5	**22.73%** 15	**42.42%** 28	66	1.83
Support community (City or County) resolutions that promote healthy eating and exercise	**10.61%** 7	**6.06%** 4	**16.67%** 11	**19.70%** 13	**43.94%** 29	**3.03%** 2	66	3.71
Support community (City or County) resoultions that address tobacco use	**12.12%** 8	**12.12%** 8	**18.18%** 12	**12.12%** 8	**40.91%** 27	**4.55%** 3	66	3.44
Use low-cost exercise options	**4.55%** 3	**7.58%** 5	**9.09%** 6	**31.82%** 21	**45.45%** 30	**1.52%** 1	66	4.02
Visit Facebook pages or other social media concerning healthy eating and exercise	**27.27%** 18	**9.09%** 6	**13.64%** 9	**13.64%** 9	**33.33%** 22	**3.03%** 2	66	3.08
Visit safe parks if more were available	**10.61%** 7	**4.55%** 3	**15.15%** 10	**19.70%** 13	**43.94%** 29	**6.06%** 4	66	3.64

Q9 For each of the questions below, please answer by responding between 1 and 5 with "1" meaning STRONGLY NO to "5" meaning STRONGLY YES. You must answer for each question.

Answered: 66 Skipped: 6

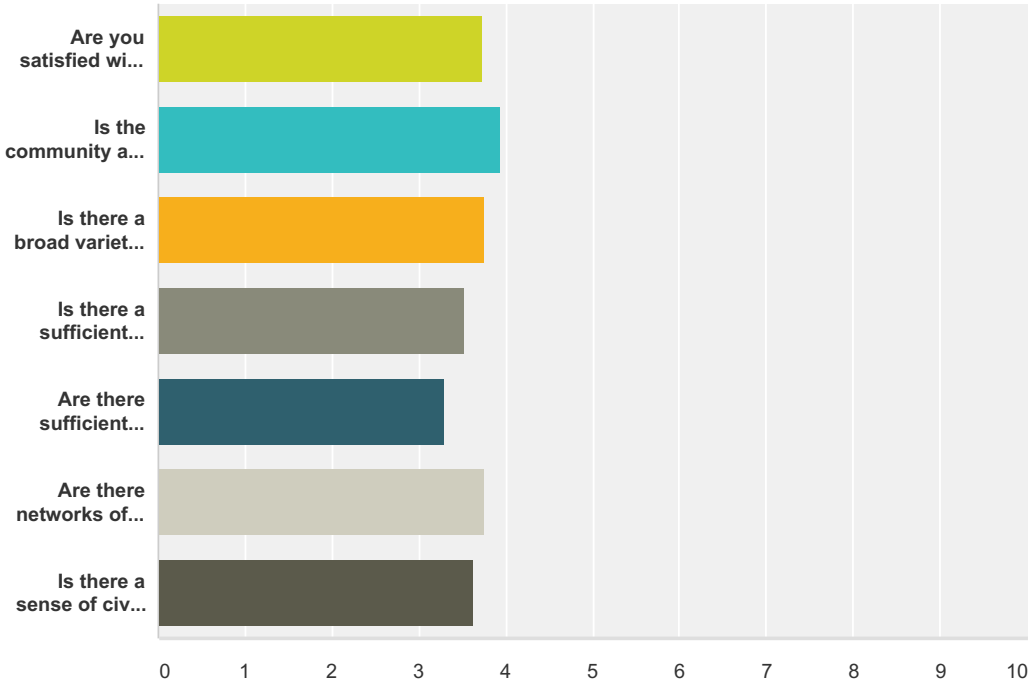

	Stongly No (1)	No (2)	Neutral (3)	Yes (4)	Strongly Yes (5)	Not Sure	Total	Weighted Average
Are you satisfied with the quality of life in our community?	3.03% 2	10.61% 7	16.67% 11	46.97% 31	21.21% 14	1.52% 1	66	3.74
Is the community a safe place to live?	0.00% 0	6.06% 4	13.64% 9	59.09% 39	19.70% 13	1.52% 1	66	3.94
Is there a broad variety of health services in the community?	4.55% 3	7.58% 5	13.64% 9	46.97% 31	19.70% 13	7.58% 5	66	3.75
Is there a sufficient number of health and social services in the community?	6.06% 4	10.61% 7	15.15% 10	50.00% 33	10.61% 7	7.58% 5	66	3.52
Are there sufficient levels of trust, respect and willingness to work together to achieve community goals?	4.55% 3	15.15% 10	28.79% 19	31.82% 21	9.09% 6	10.61% 7	66	3.29
Are there networks of support (such as church groups,social service agencies, etc.) for individual and families during times of stress and need?	1.52% 1	10.61% 7	15.15% 10	51.52% 34	16.67% 11	4.55% 3	66	3.75
Is there a sense of civic responsibility and civic pride in shared accomplishments?	4.55% 3	9.09% 6	16.67% 11	46.97% 31	15.15% 10	7.58% 5	66	3.64

Q10 How would you rate the overall health of our community? You must select EXACTLY one (1) choice.

Answered: 65 Skipped: 7

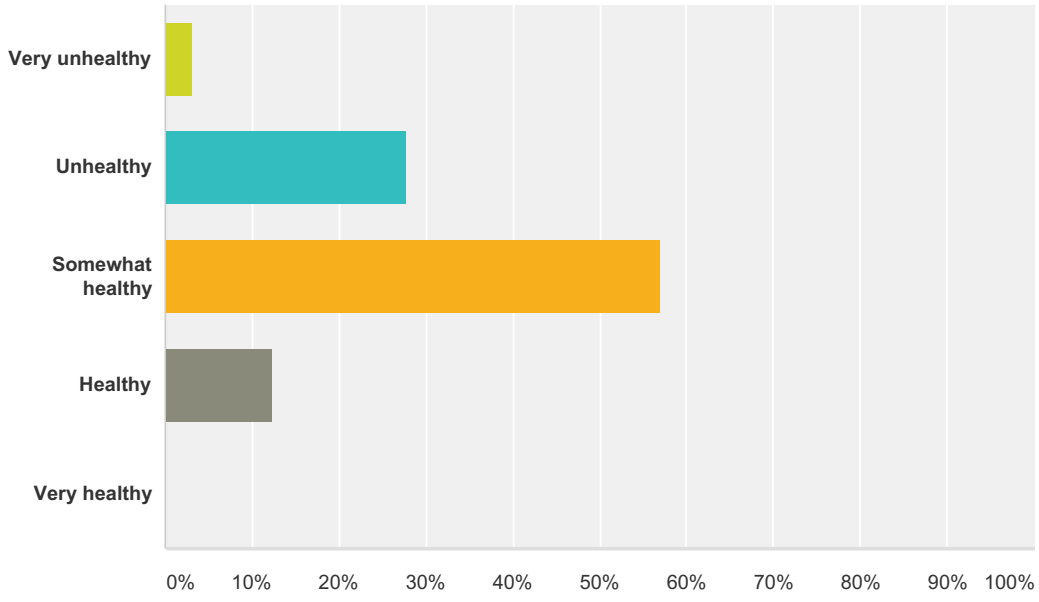

Answer Choices	Responses	
Very unhealthy	**3.08%**	2
Unhealthy	**27.69%**	18
Somewhat healthy	**56.92%**	37
Healthy	**12.31%**	8
Very healthy	**0.00%**	0
Total		**65**

Q11 For EACH of the following health care issues, indicate how much of a problem you believe the health care issue is in our community?

Answered: 63 Skipped: 9

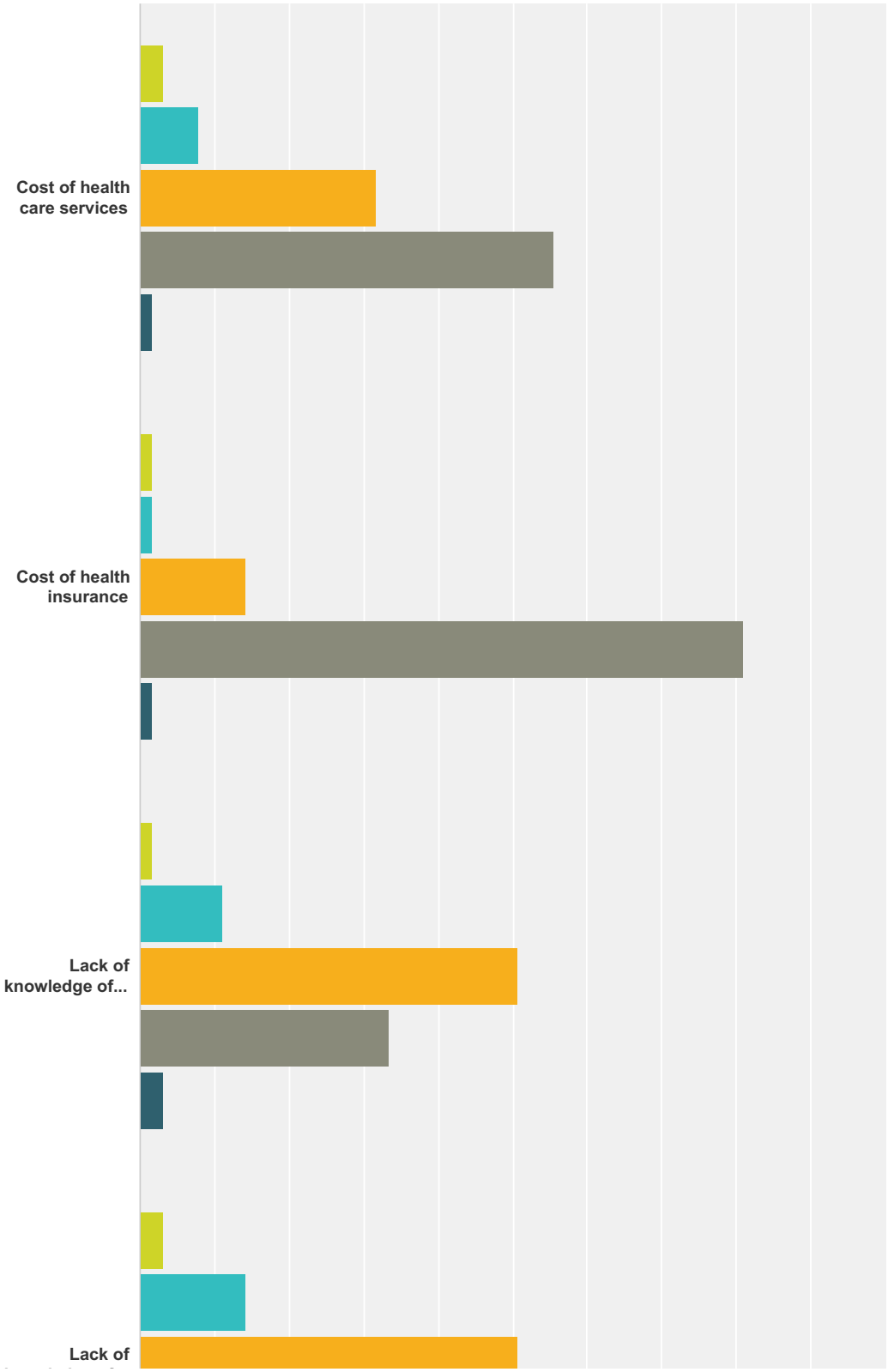

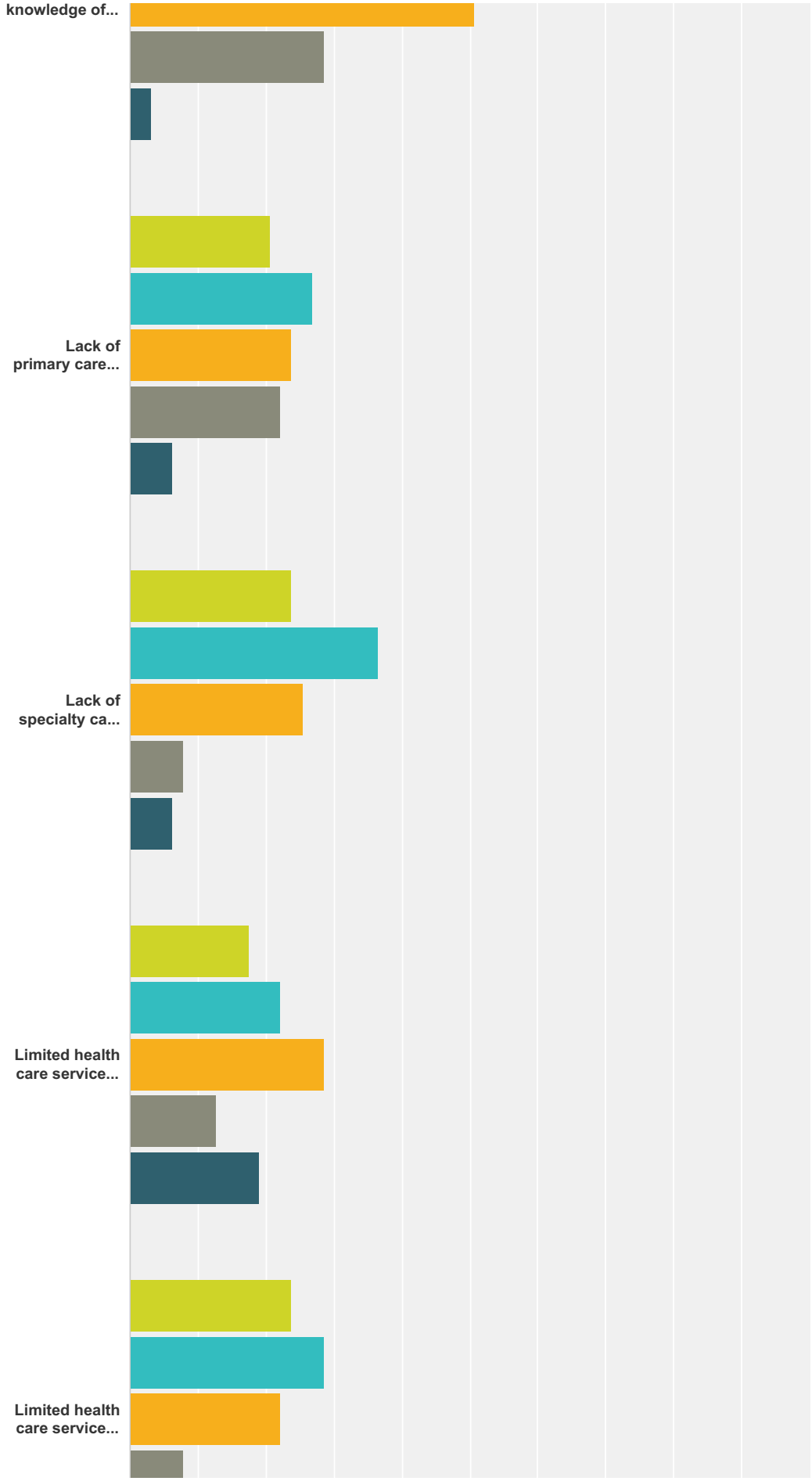
knowledge of...
Lack of primary care...
Lack of specialty ca...
Limited health care service...
Limited health care service...

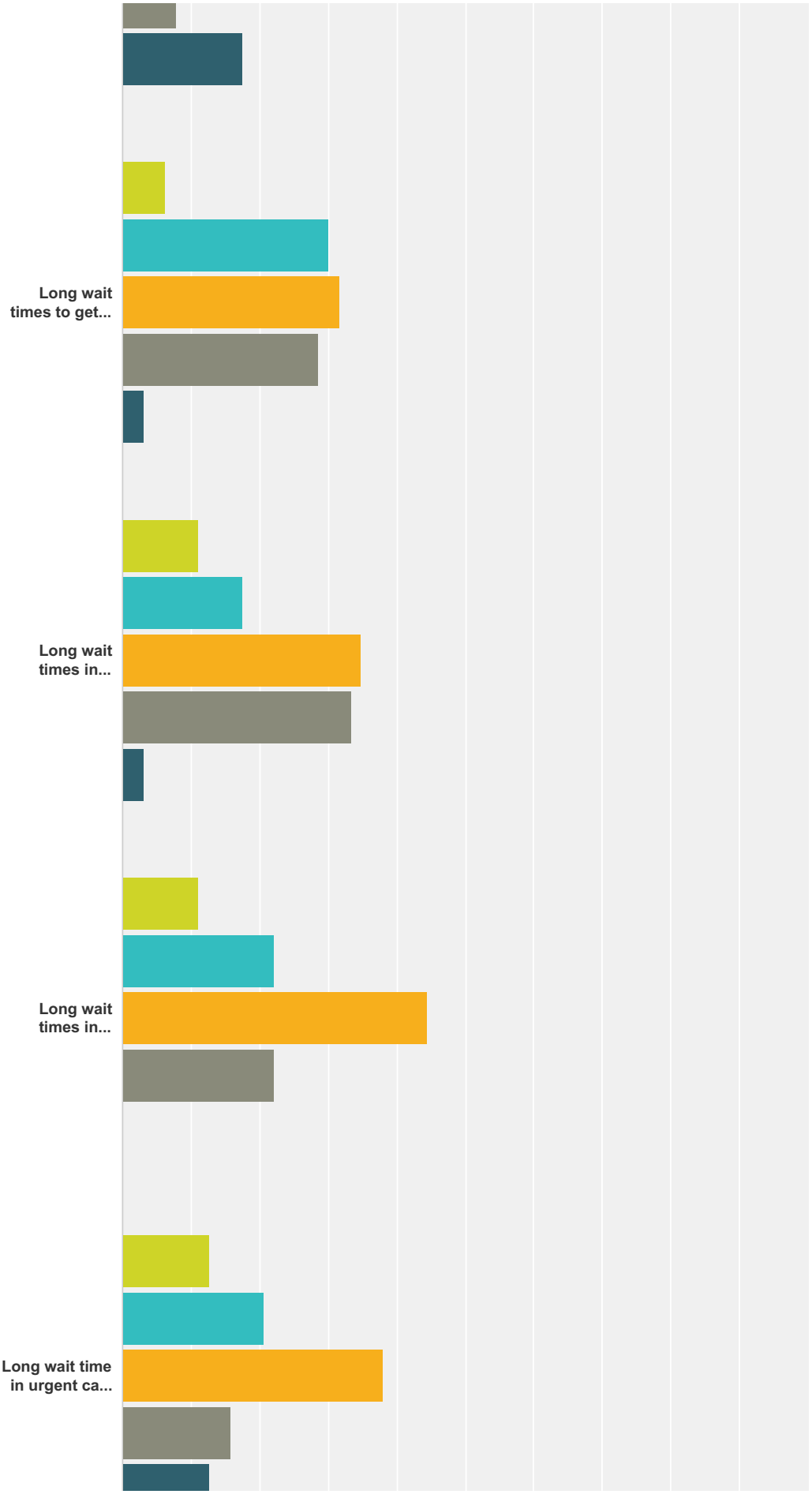
Long wait times to get...
Long wait times in...
Long wait times in...
Long wait time in urgent ca...

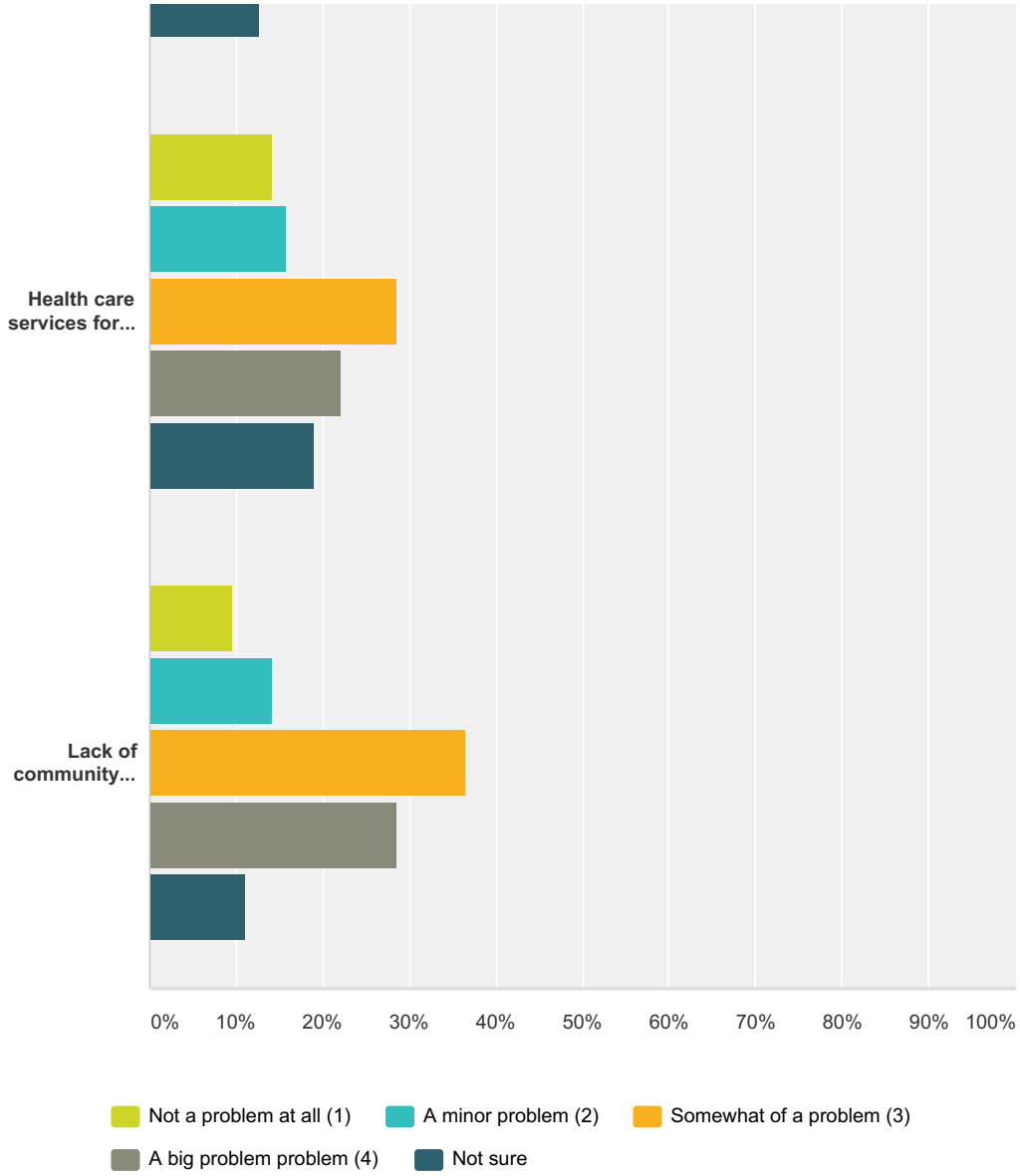

	Not a problem at all (1)	A minor problem (2)	Somewhat of a problem (3)	A big problem problem (4)	Not sure	Total
Cost of health care services	**3.17%** 2	**7.94%** 5	**31.75%** 20	**55.56%** 35	**1.59%** 1	63
Cost of health insurance	**1.59%** 1	**1.59%** 1	**14.29%** 9	**80.95%** 51	**1.59%** 1	63
Lack of knowledge of what health care services are available	**1.59%** 1	**11.11%** 7	**50.79%** 32	**33.33%** 21	**3.17%** 2	63
Lack of knowledge of how to use a available health care services	**3.17%** 2	**14.29%** 9	**50.79%** 32	**28.57%** 18	**3.17%** 2	63
Lack of primary care or family doctors	**20.63%** 13	**26.98%** 17	**23.81%** 15	**22.22%** 14	**6.35%** 4	63
Lack of specialty care doctors	**23.81%** 15	**36.51%** 23	**25.40%** 16	**7.94%** 5	**6.35%** 4	63
Limited health care services for children (less than age 18)	**17.46%** 11	**22.22%** 14	**28.57%** 18	**12.70%** 8	**19.05%** 12	63

Limited health care services for senior adults (age 65 and over)	**23.81%** 15	**28.57%** 18	**22.22%** 14	**7.94%** 5	**17.46%** 11	63
Long wait times to get an appointment with a doctor	**6.35%** 4	**30.16%** 19	**31.75%** 20	**28.57%** 18	**3.17%** 2	63
Long wait times in hospital emergency rooms	**11.11%** 7	**17.46%** 11	**34.92%** 22	**33.33%** 21	**3.17%** 2	63
Long wait times in doctors' offices	**11.11%** 7	**22.22%** 14	**44.44%** 28	**22.22%** 14	**0.00%** 0	63
Long wait time in urgent care clinics	**12.70%** 8	**20.63%** 13	**38.10%** 24	**15.87%** 10	**12.70%** 8	63
Health care services for the poor	**14.29%** 9	**15.87%** 10	**28.57%** 18	**22.22%** 14	**19.05%** 12	63
Lack of community concern about health issues	**9.52%** 6	**14.29%** 9	**36.51%** 23	**28.57%** 18	**11.11%** 7	63

Q12 For EACH of the following health care issues, indicate how confident you are that the community can make a substantial impact on this issue within the next 1-3 years?

Answered: 61 Skipped: 11

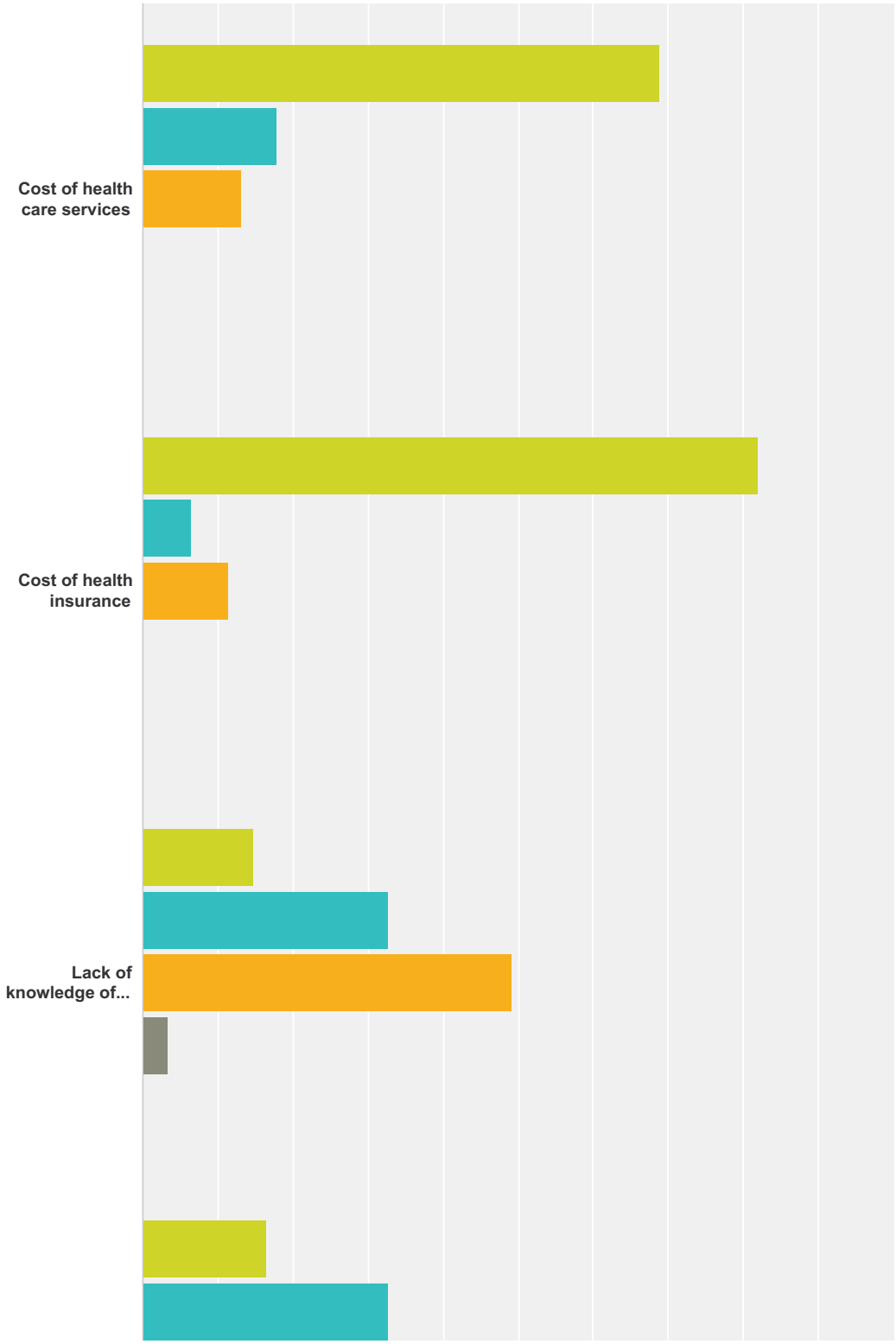

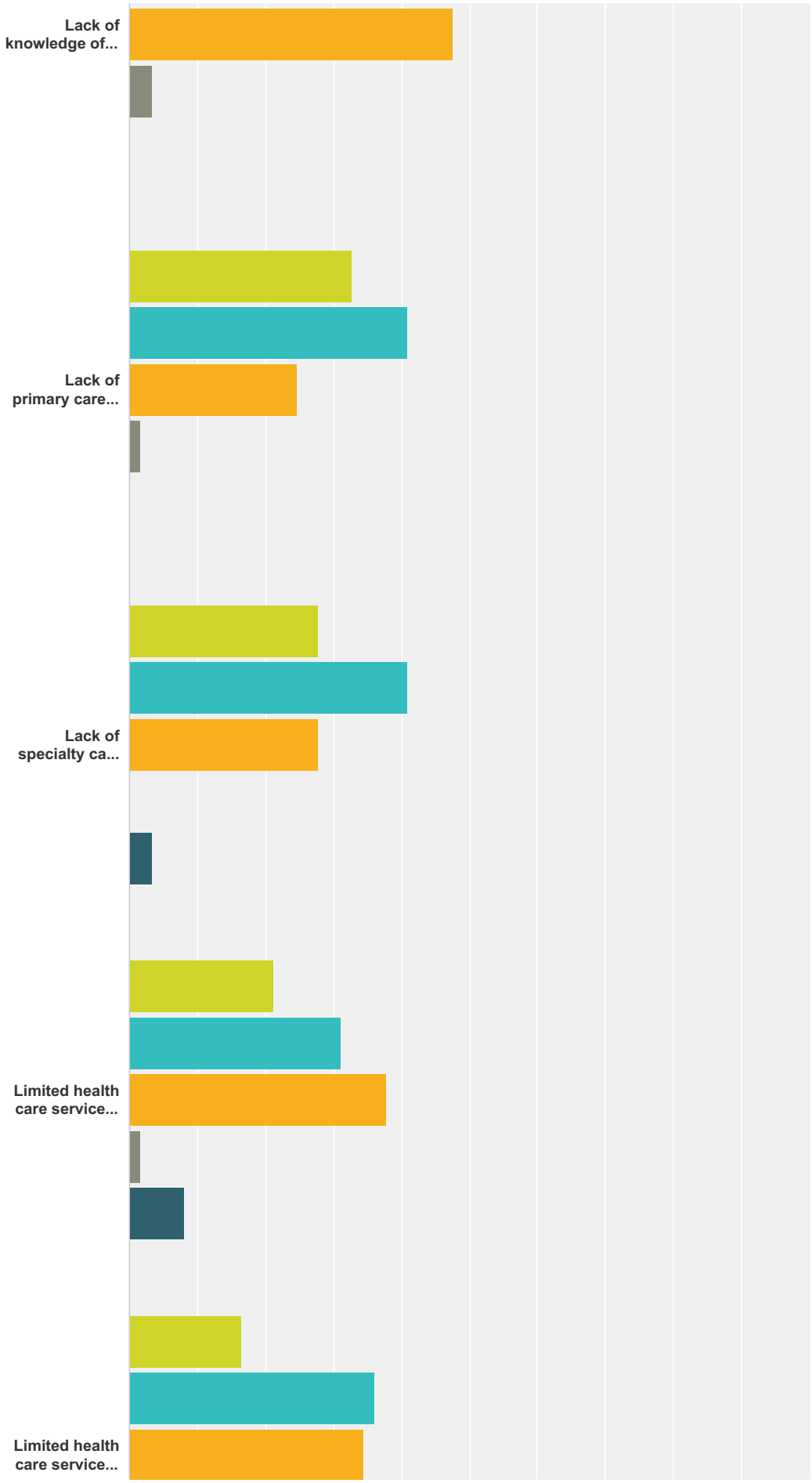
Lack of knowledge of...
Lack of primary care...
Lack of specialty ca...
Limited health care service...
Limited health care service...

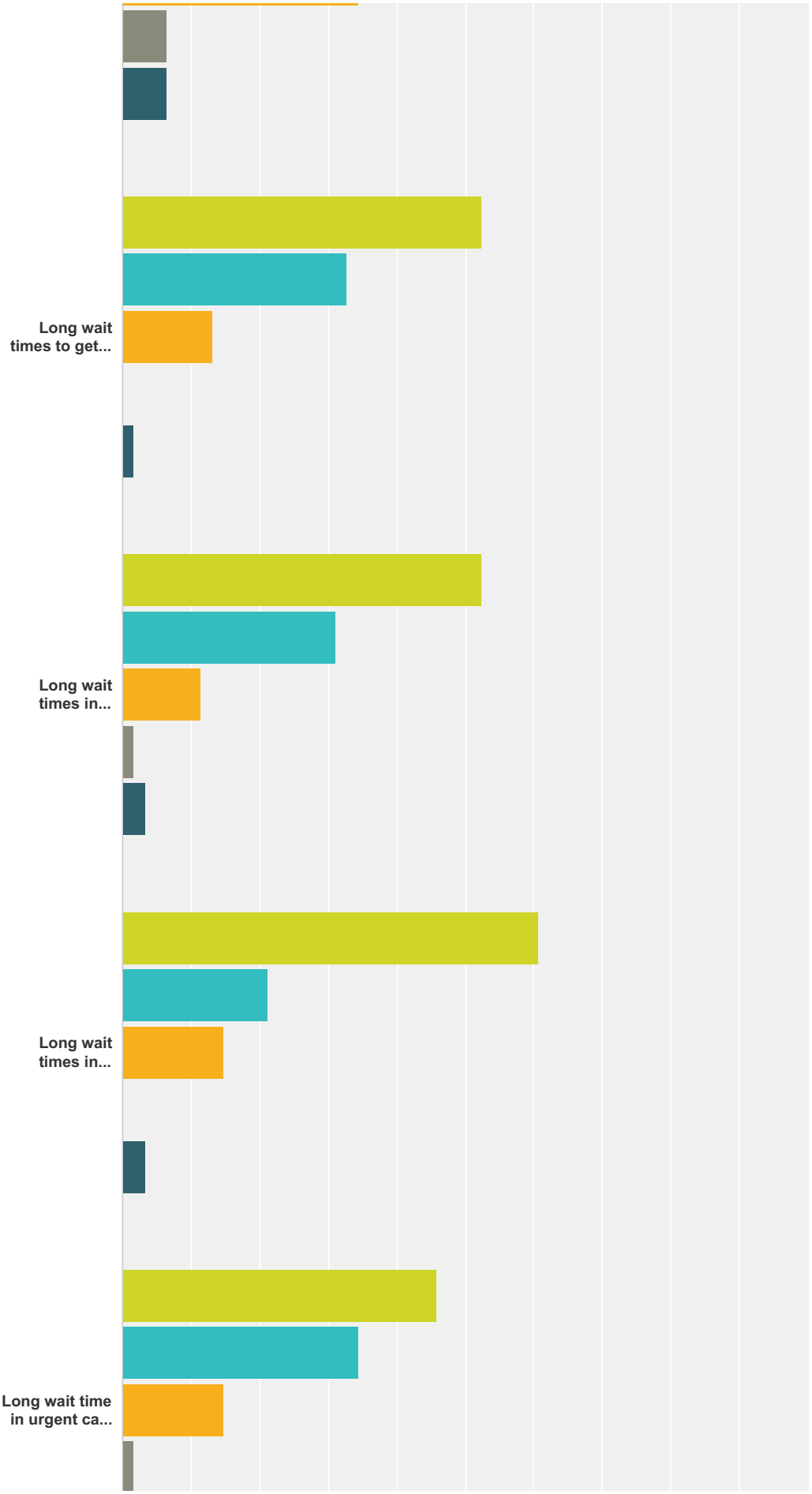
Long wait times to get...
Long wait times in...
Long wait times in...
Long wait time in urgent ca...

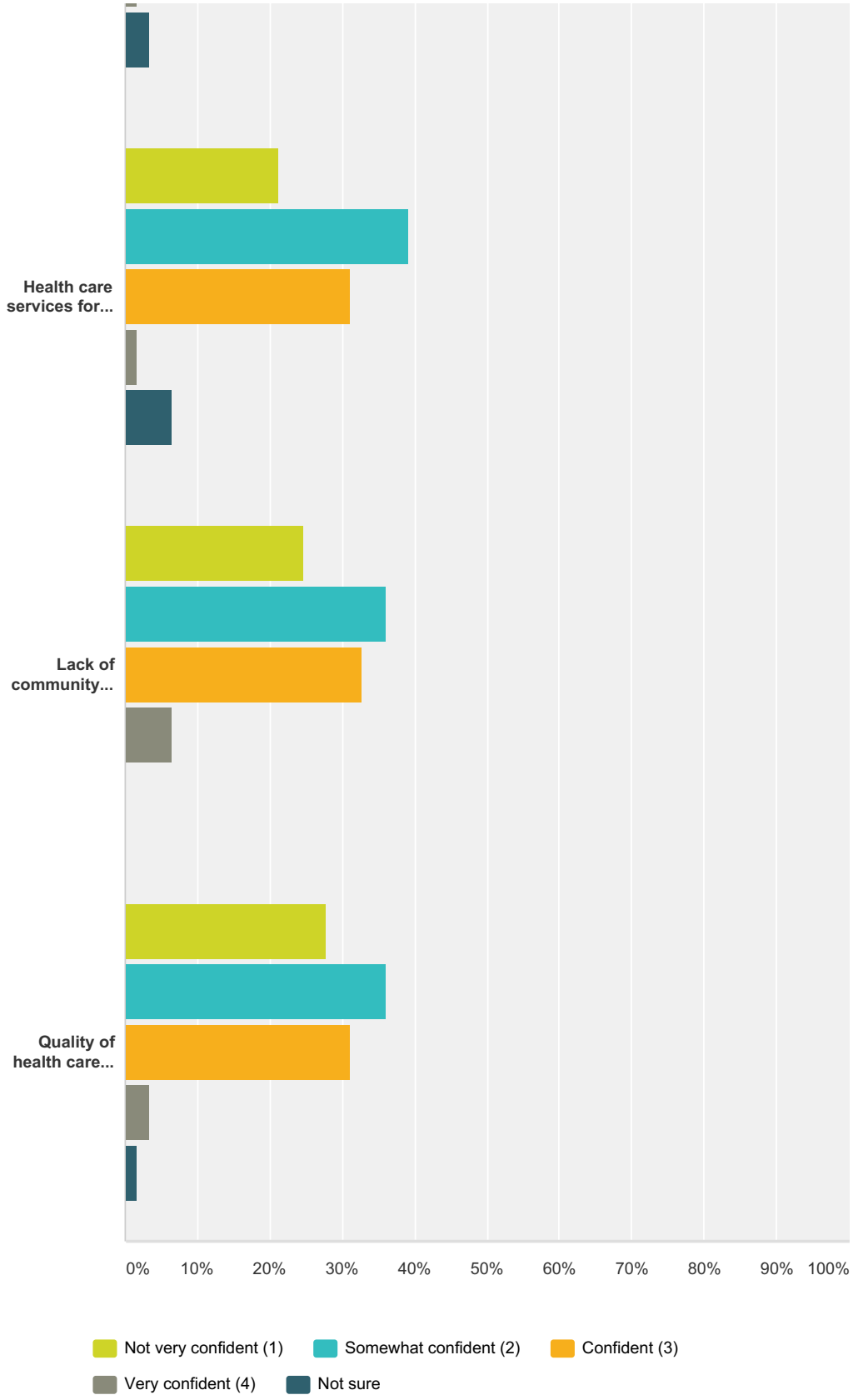

	Not very confident (1)	Somewhat confident (2)	Confident (3)	Very confident (4)	Not sure	Total

Cost of health care services	**68.85%** 42	**18.03%** 11	**13.11%** 8	**0.00%** 0	**0.00%** 0	61
Cost of health insurance	**81.97%** 50	**6.56%** 4	**11.48%** 7	**0.00%** 0	**0.00%** 0	61
Lack of knowledge of what health care services are available	**14.75%** 9	**32.79%** 20	**49.18%** 30	**3.28%** 2	**0.00%** 0	61
Lack of knowledge of how to use a available health care services	**16.39%** 10	**32.79%** 20	**47.54%** 29	**3.28%** 2	**0.00%** 0	61
Lack of primary care or family doctors	**32.79%** 20	**40.98%** 25	**24.59%** 15	**1.64%** 1	**0.00%** 0	61
Lack of specialty care doctors	**27.87%** 17	**40.98%** 25	**27.87%** 17	**0.00%** 0	**3.28%** 2	61
Limited health care services for children (less than age 18)	**21.31%** 13	**31.15%** 19	**37.70%** 23	**1.64%** 1	**8.20%** 5	61
Limited health care services for senior adults (age 65 and over)	**16.39%** 10	**36.07%** 22	**34.43%** 21	**6.56%** 4	**6.56%** 4	61
Long wait times to get an appointment with a doctor	**52.46%** 32	**32.79%** 20	**13.11%** 8	**0.00%** 0	**1.64%** 1	61
Long wait times in hospital emergency rooms	**52.46%** 32	**31.15%** 19	**11.48%** 7	**1.64%** 1	**3.28%** 2	61
Long wait times in doctors' offices	**60.66%** 37	**21.31%** 13	**14.75%** 9	**0.00%** 0	**3.28%** 2	61
Long wait time in urgent care clinics	**45.90%** 28	**34.43%** 21	**14.75%** 9	**1.64%** 1	**3.28%** 2	61
Health care services for the poor	**21.31%** 13	**39.34%** 24	**31.15%** 19	**1.64%** 1	**6.56%** 4	61
Lack of community concern about health issues	**24.59%** 15	**36.07%** 22	**32.79%** 20	**6.56%** 4	**0.00%** 0	61
Quality of health care services	**27.87%** 17	**36.07%** 22	**31.15%** 19	**3.28%** 2	**1.64%** 1	61

Q13 Which of the following BEST describes the offering of health insurance by your business/employer? Please choose ONLY ONE response.

Answered: 61 Skipped: 11

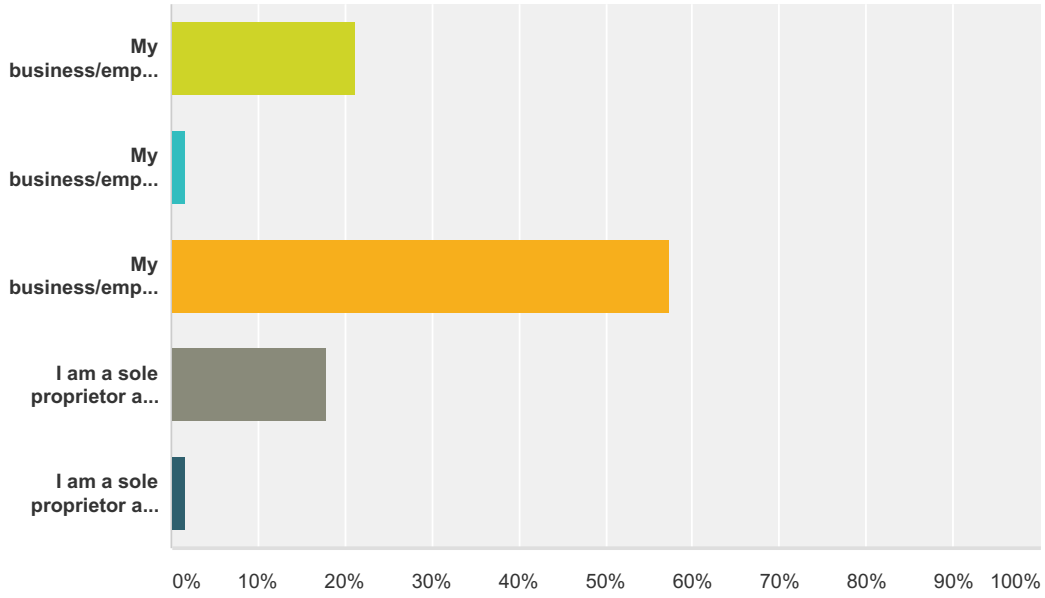

Answer Choices	Responses	
My business/employer does not offer health insurance	**21.31%**	13
My business/employer offers health insurance but does NOT subsidize employee premiums	**1.64%**	1
My business/employer offers health insurance and DOES subsidize employee premiums	**57.38%**	35
I am a sole proprietor and purchase my own health insurance	**18.03%**	11
I am a sole proprietor and DO NOT have health insurance	**1.64%**	1
Total Respondents: 61		

Q14 Which of the following wellness benefits does your business/employer offer to employees?

Answered: 61 Skipped: 11

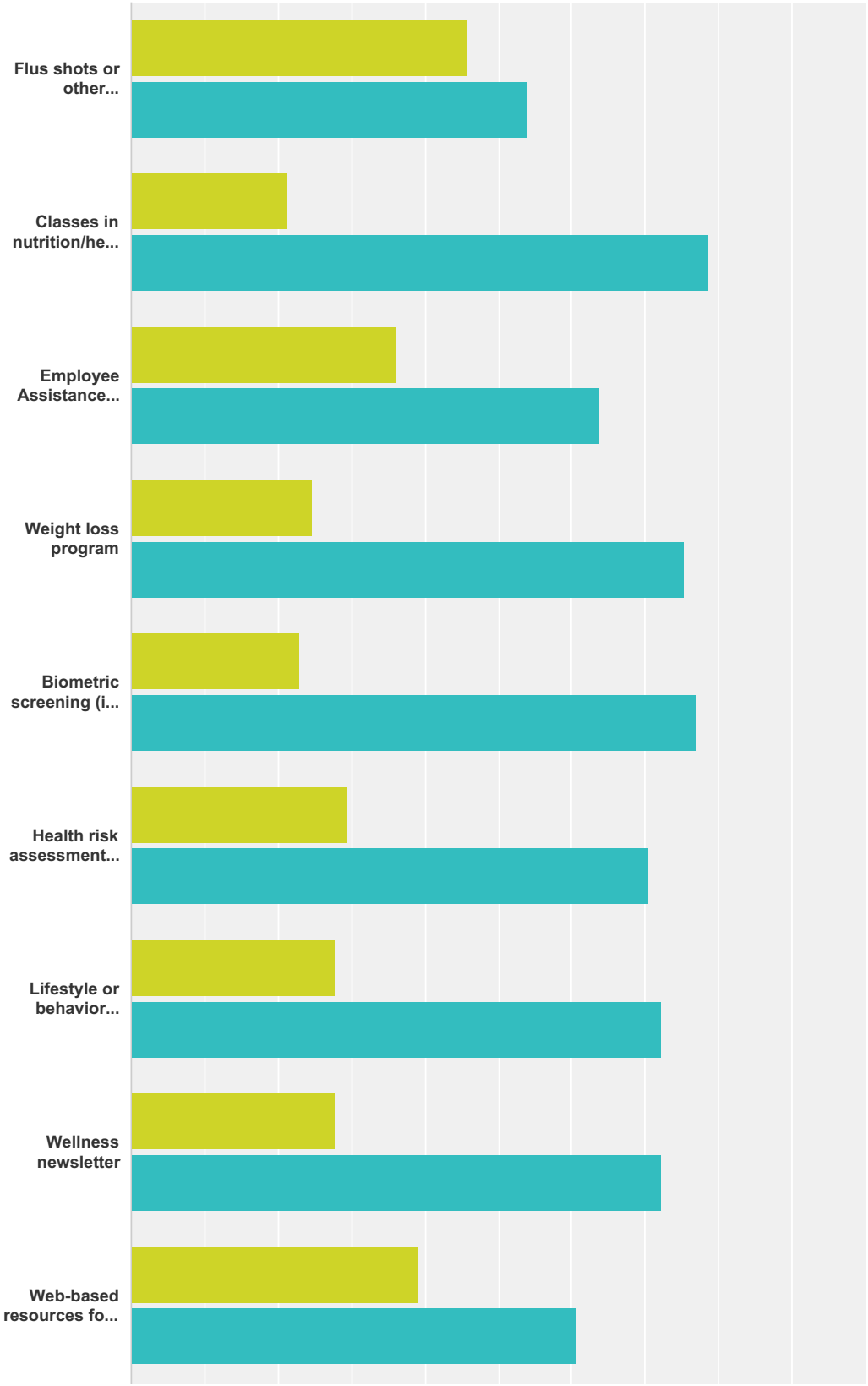

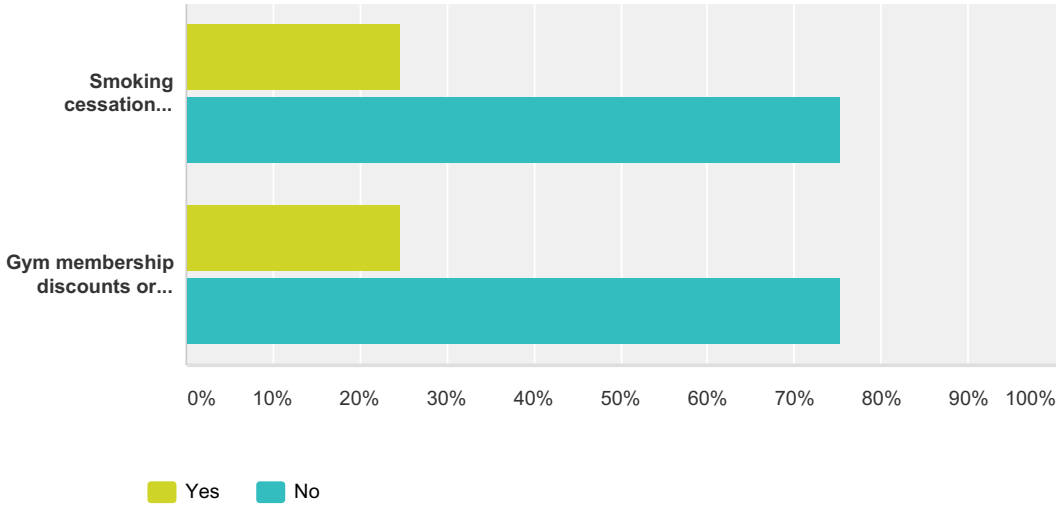

	Yes	No	Total
Flus shots or other immunizations	**45.90%** 28	**54.10%** 33	61
Classes in nutrition/healthy living	**21.31%** 13	**78.69%** 48	61
Employee Assistance Program (EAP)	**36.07%** 22	**63.93%** 39	61
Weight loss program	**24.59%** 15	**75.41%** 46	61
Biometric screening (is a health examination that measures an employee's risk factors such as cholesterol, blood pressure, stress and nutrition, for example)	**22.95%** 14	**77.05%** 47	61
Health risk assessment (includes questions about medical history, health status and lifestyle which is designed to identify the risks of the person being assessed)	**29.51%** 18	**70.49%** 43	61
Lifestyle or behavior coaching	**27.87%** 17	**72.13%** 44	61
Wellness newsletter	**27.87%** 17	**72.13%** 44	61
Web-based resources for healthy living	**39.34%** 24	**60.66%** 37	61
Smoking cessation program	**24.59%** 15	**75.41%** 46	61
Gym membership discounts or on-site exercise facility	**24.59%** 15	**75.41%** 46	61

#	Other (please specify)	Date
1	A wellness program of up to $60.00 per month for anything related to wellness	7/20/2015 8:40 AM
2	Incentives $$ for preventive care and achieving wellness goals	7/17/2015 12:35 PM
3	Dental Insurance	5/29/2015 10:17 PM
4	these questions are not applicable to me	5/29/2015 11:42 AM
5	Since taking over leadership of CU, only one Medical Person in Community has reached out to welcome me. Even AFTER I joined the CEP, which we were not affiliated prior.	5/29/2015 10:25 AM

6	vison and dental	5/26/2015 10:10 AM

Q15 What types of incentives does your business/employer offer for participation in wellness activities? Please check ALL that apply.

Answered: 61 Skipped: 11

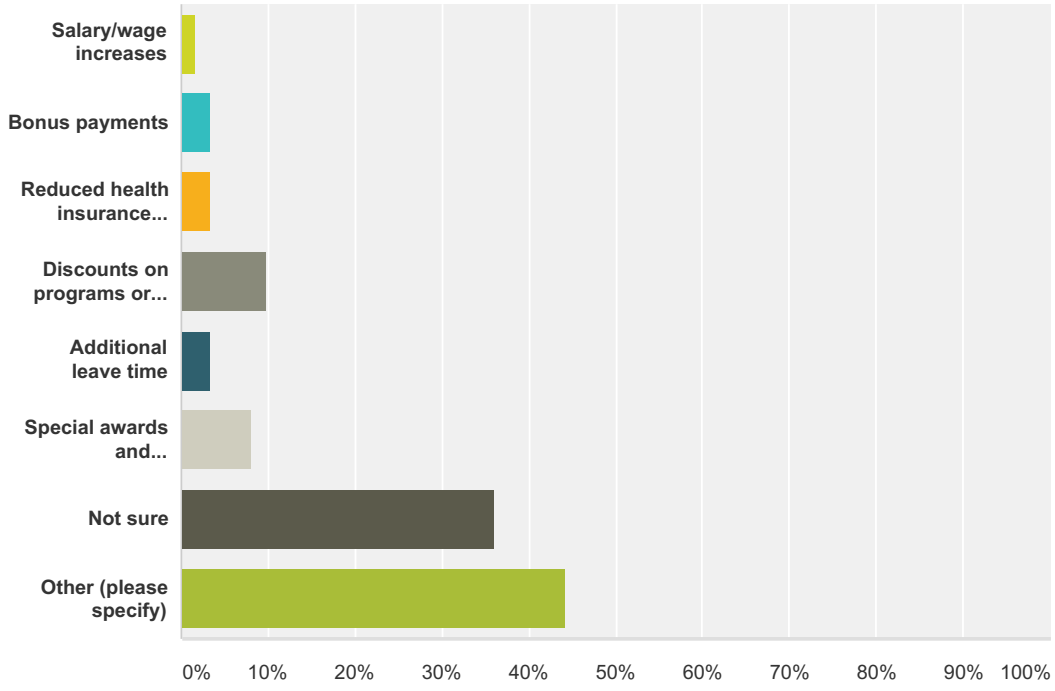

Answer Choices	Responses	
Salary/wage increases	**1.64%**	1
Bonus payments	**3.28%**	2
Reduced health insurance premiums	**3.28%**	2
Discounts on programs or services	**9.84%**	6
Additional leave time	**3.28%**	2
Special awards and recognitions	**8.20%**	5
Not sure	**36.07%**	22
Other (please specify)	**44.26%**	27
Total Respondents: 61		

#	Other (please specify)	Date
1	No incentives	7/21/2015 2:04 PM
2	n/a	7/20/2015 3:51 PM
3	none	7/20/2015 11:34 AM

4	Insurance covers mammograms, prostate exams & pap smears at 100%	7/20/2015 11:22 AM
5	NONE	7/20/2015 10:34 AM
6	Reimbursement of costs up to $60.00 per quarter	7/20/2015 8:41 AM
7	retired	7/18/2015 1:37 PM
8	none	7/17/2015 5:14 PM
9	None	7/17/2015 4:33 PM
10	None	7/17/2015 2:43 PM
11	none	7/17/2015 2:03 PM
12	owner and only employee	7/17/2015 1:02 PM
13	not applicable; owner and only employee	7/17/2015 12:53 PM
14	none	6/2/2015 12:07 PM
15	none	5/29/2015 3:22 PM
16	none	5/29/2015 1:21 PM
17	not applicable to me	5/29/2015 11:42 AM
18	No incentives	5/29/2015 11:11 AM
19	none	5/29/2015 11:09 AM
20	NOTHING	5/29/2015 10:32 AM
21	We pay 100% of Health, Dental, & Life Insurance Premiums for our employees. Also pay $200/mo if they choose not to take our Health Benefit.	5/29/2015 10:27 AM
22	No incentives offered	5/29/2015 10:27 AM
23	nothing	5/29/2015 10:25 AM
24	Nothing	5/28/2015 6:58 PM
25	N/A	5/26/2015 11:13 AM
26	NONE	5/26/2015 10:10 AM
27	Nothing offered	5/26/2015 8:12 AM

Q16 How would you rate your own personal health? You must select EXACTLY one (1) choice.

Answered: 61 Skipped: 11

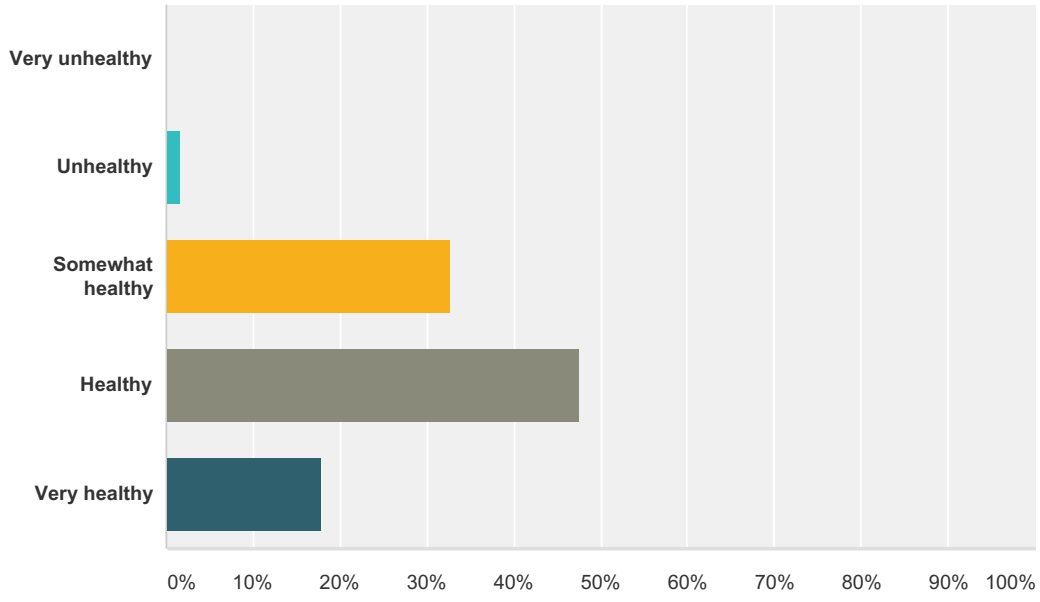

Answer Choices	Responses	
Very unhealthy	**0.00%**	0
Unhealthy	**1.64%**	1
Somewhat healthy	**32.79%**	20
Healthy	**47.54%**	29
Very healthy	**18.03%**	11
Total		**61**

Q17 Are you a resident of Marion County?

Answered: 59 Skipped: 13

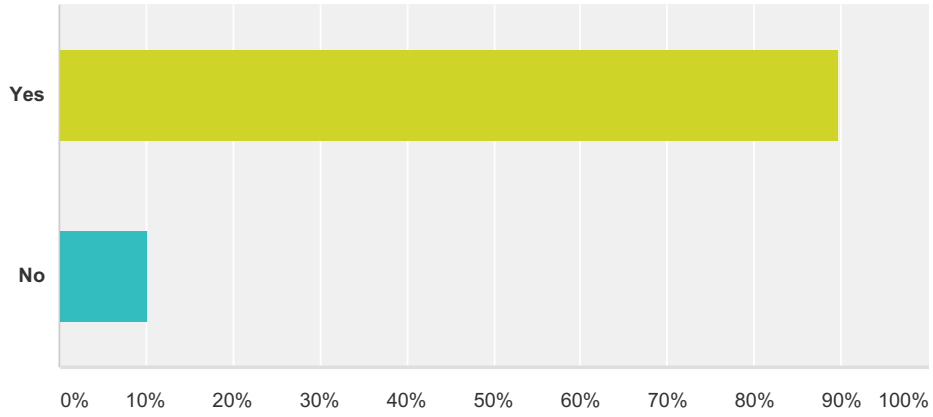

Answer Choices	Responses	
Yes	**89.83%**	53
No	**10.17%**	6
Total		**59**

Q18 What is the size of your business or employer's business? Please choose ONLY ONE response.

Answered: 60 Skipped: 12

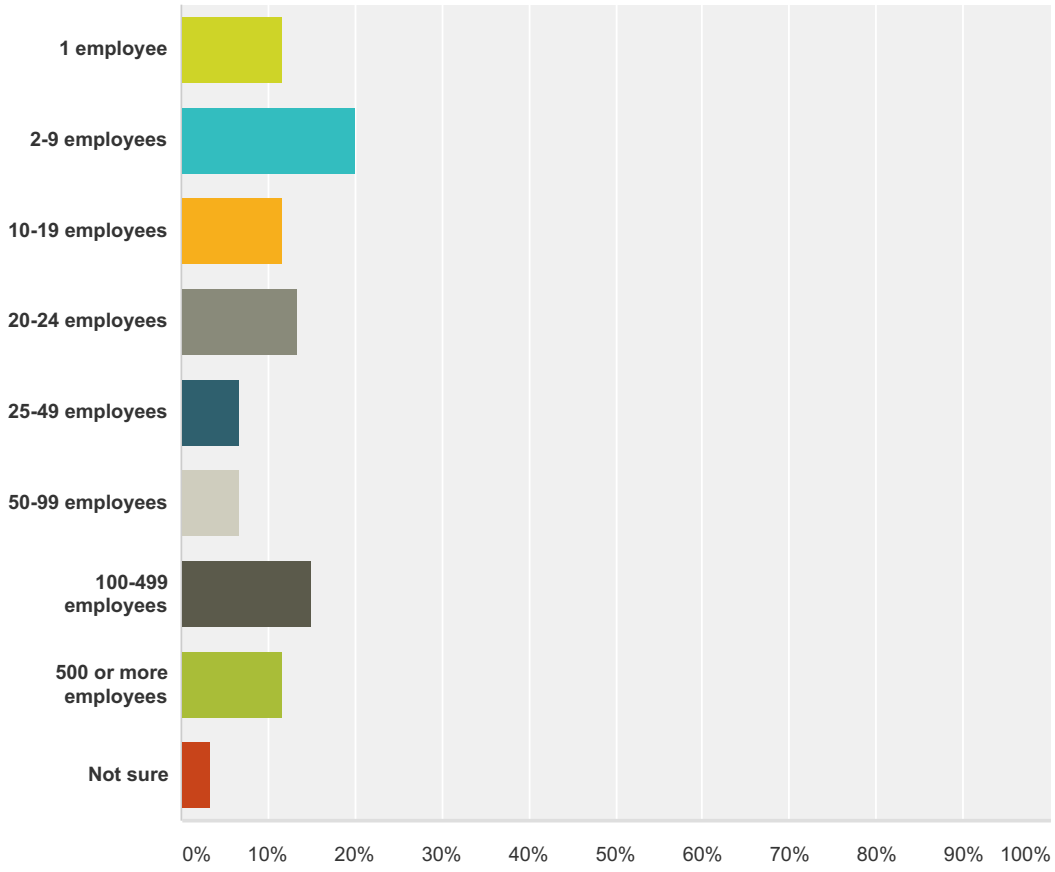

Answer Choices	Responses	
1 employee	**11.67%**	7
2-9 employees	**20.00%**	12
10-19 employees	**11.67%**	7
20-24 employees	**13.33%**	8
25-49 employees	**6.67%**	4
50-99 employees	**6.67%**	4
100-499 employees	**15.00%**	9
500 or more employees	**11.67%**	7
Not sure	**3.33%**	2
Total		**60**

Q19 What is your age? Please select only one (1) choice.

Answered: 60 Skipped: 12

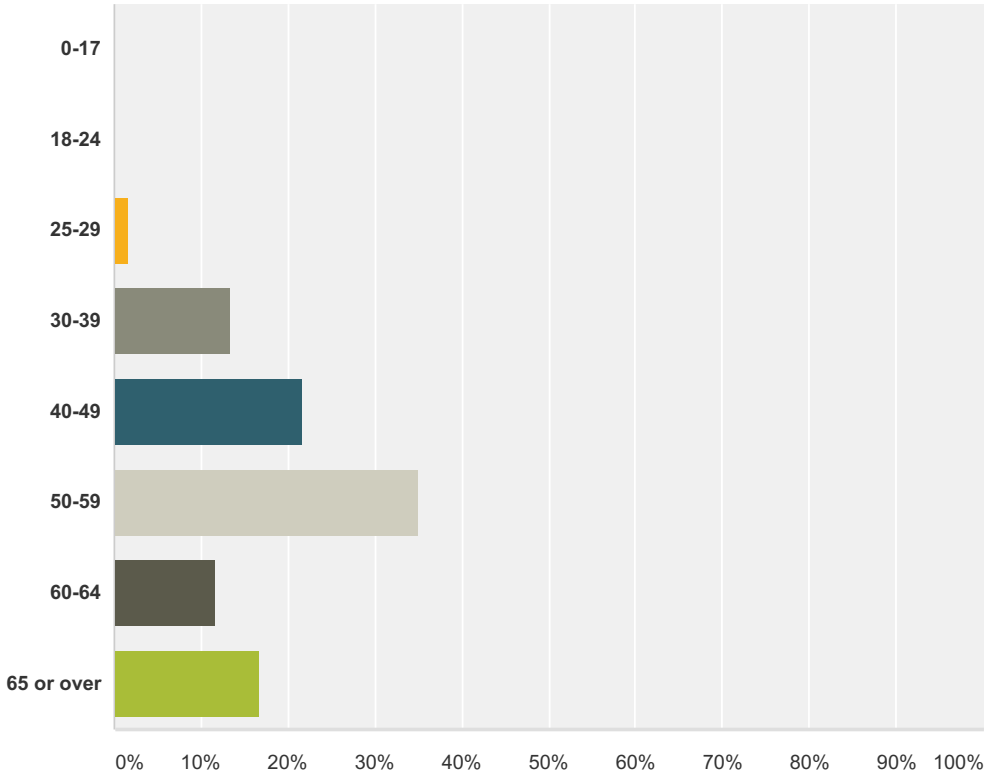

Answer Choices	Responses	
0-17	**0.00%**	0
18-24	**0.00%**	0
25-29	**1.67%**	1
30-39	**13.33%**	8
40-49	**21.67%**	13
50-59	**35.00%**	21
60-64	**11.67%**	7
65 or over	**16.67%**	10
Total		**60**

Q20 What is your gender?

Answered: 60 Skipped: 12

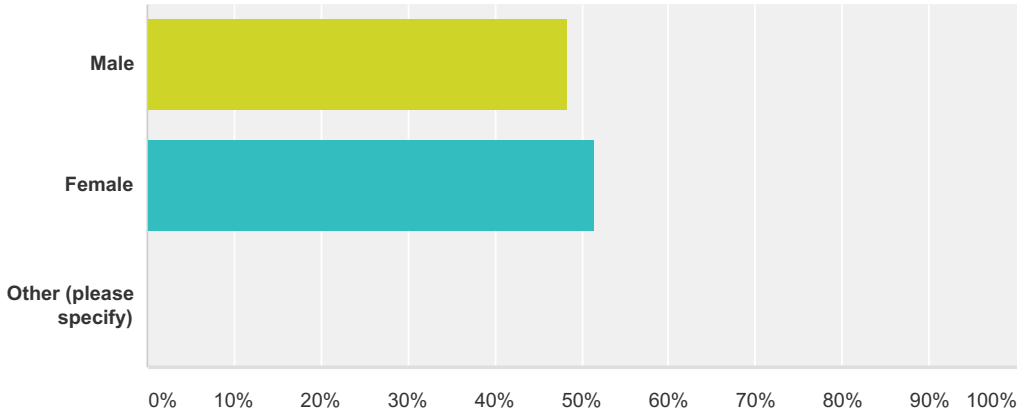

Answer Choices	Responses	
Male	**48.33%**	29
Female	**51.67%**	31
Other (please specify)	**0.00%**	0
Total		**60**

#	Other (please specify)	Date
	There are no responses.	

Q21 What racial/ethnic group to you most identify with?

Answered: 58 Skipped: 14

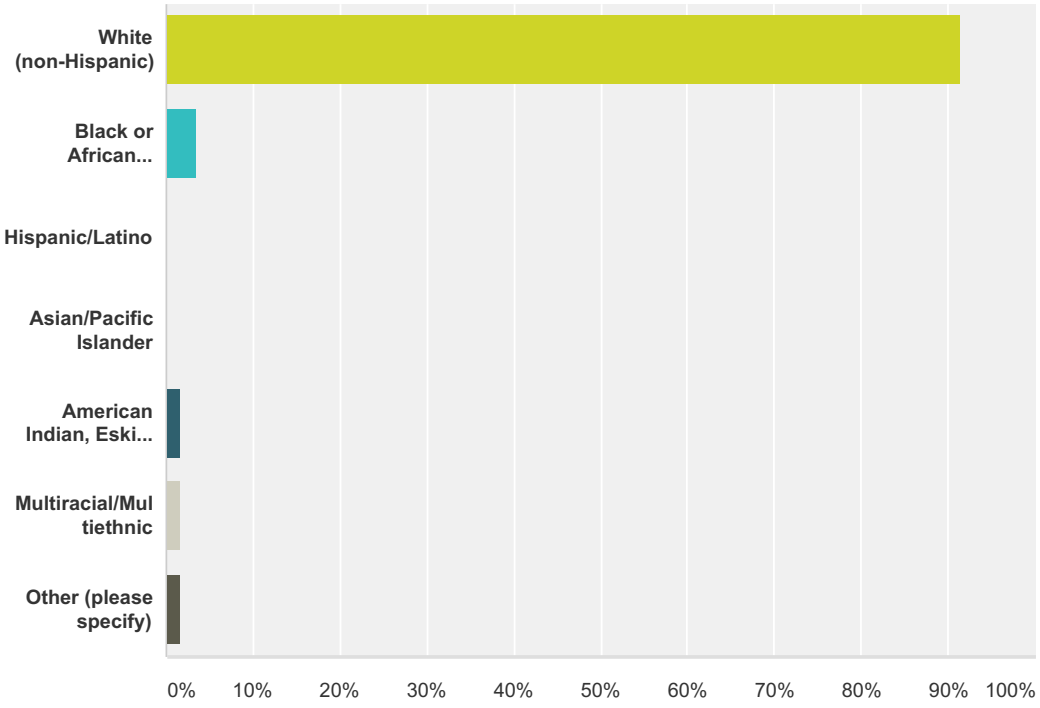

Answer Choices	Responses	
White (non-Hispanic)	**91.38%**	53
Black or African American (non-Hispanic)	**3.45%**	2
Hispanic/Latino	**0.00%**	0
Asian/Pacific Islander	**0.00%**	0
American Indian, Eskimo or Aleut	**1.72%**	1
Multiracial/Multiethnic	**1.72%**	1
Other (please specify)	**1.72%**	1
Total		**58**

#	Other (please specify)	Date
1	Swiss/German American	5/29/2015 1:23 PM

Q22 What is the level of school you have completed? You must choose EXACTLY one (1) response.

Answered: 60 Skipped: 12

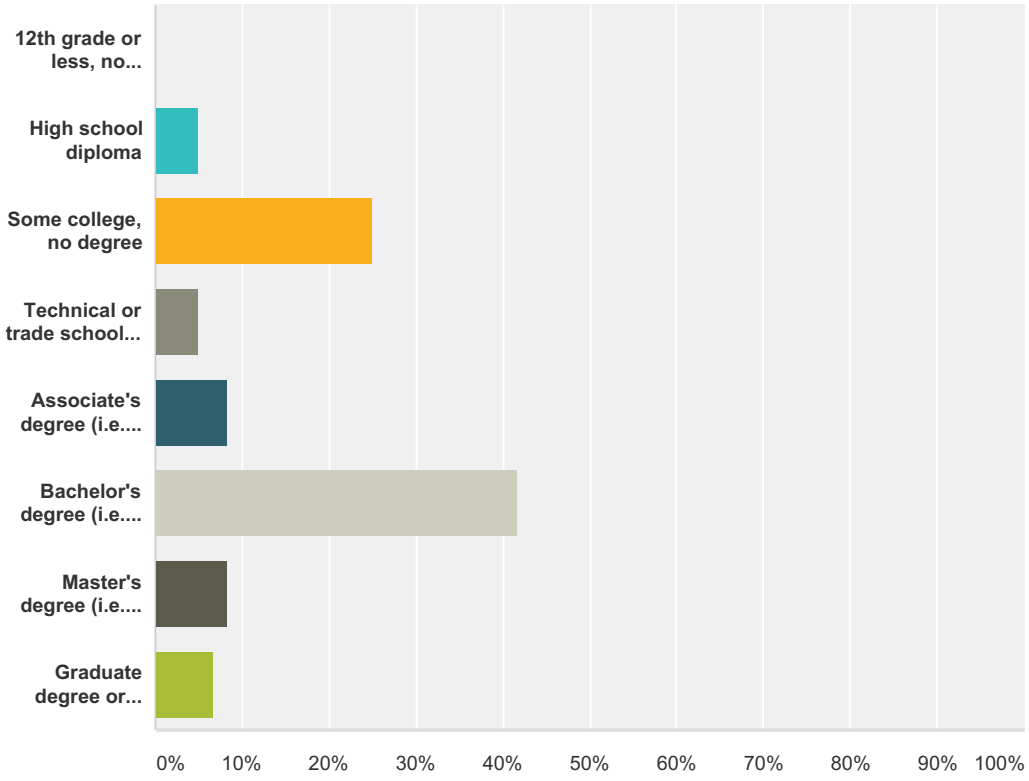

Answer Choices	Responses	
12th grade or less, no diploma	**0.00%**	0
High school diploma	**5.00%**	3
Some college, no degree	**25.00%**	15
Technical or trade school certificate	**5.00%**	3
Associate's degree (i.e. AA or AS)	**8.33%**	5
Bachelor's degree (i.e. BA or BS)	**41.67%**	25
Master's degree (i.e. MA or MS)	**8.33%**	5
Graduate degree or professional degree (i.e. PhD, MD, JD, etc.)	**6.67%**	4
Total		**60**

Q23 What type of health insurance do you currently have? You must select EXACTLY one (1) response.

Answered: 60 Skipped: 12

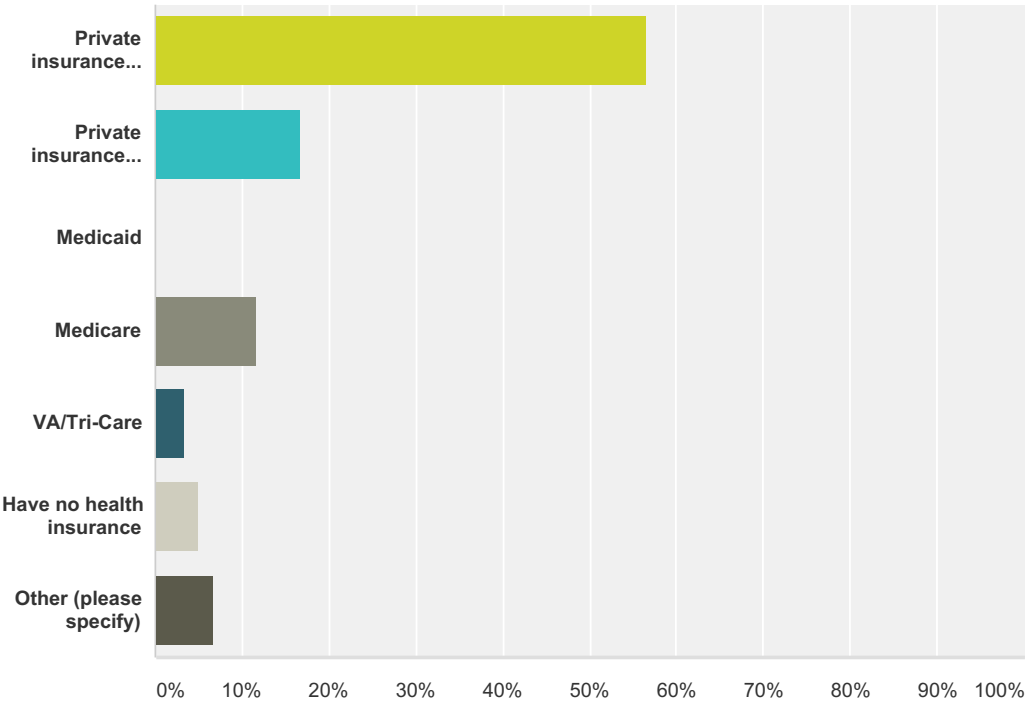

Answer Choices	Responses	
Private insurance through work	**56.67%**	34
Private insurance through Obamacare/Health Insurance Marketplace	**16.67%**	10
Medicaid	**0.00%**	0
Medicare	**11.67%**	7
VA/Tri-Care	**3.33%**	2
Have no health insurance	**5.00%**	3
Other (please specify)	**6.67%**	4
Total		**60**

#	Other (please specify)	Date
1	individual policy	7/17/2015 2:05 PM
2	Federal Employee Plan	7/17/2015 12:38 PM
3	Private Insurance through BCBS	5/29/2015 3:23 PM
4	Individual health insurance plan	5/29/2015 11:30 AM

Q24 What is the greatest ongoing threat to the productivity of employees of your employer's or your business? Please select ONLY ONE response.

Answered: 59 Skipped: 13

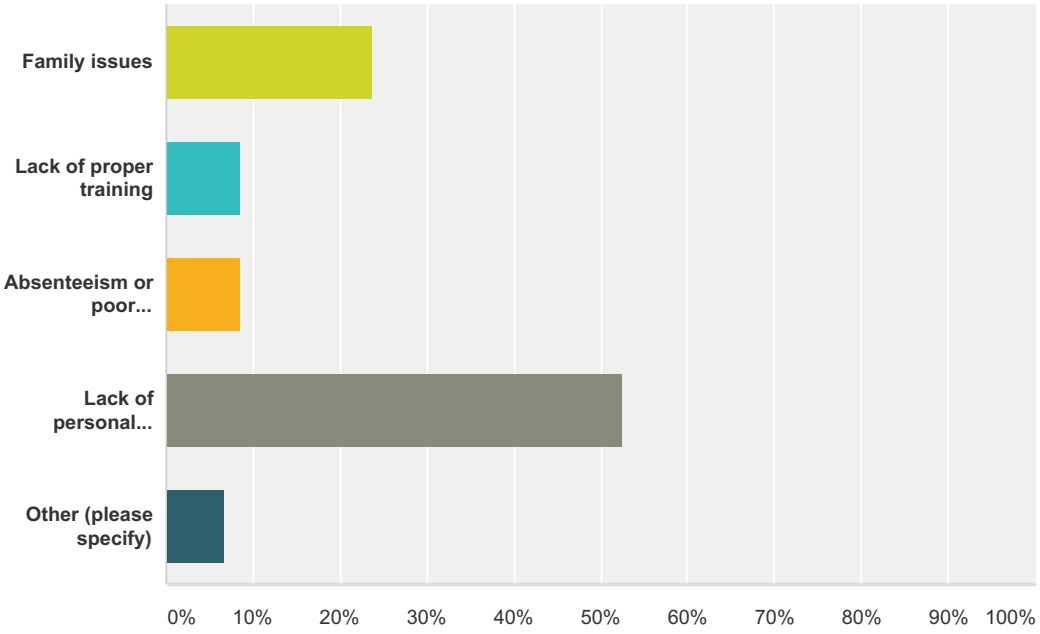

Answer Choices	Responses	
Family issues	**23.73%**	14
Lack of proper training	**8.47%**	5
Absenteeism or poor performance due to health issues	**8.47%**	5
Lack of personal responsibility or accountability	**52.54%**	31
Other (please specify)	**6.78%**	4
Total		**59**

#	Other (please specify)	Date
1	no health insurance, domestic violence and substance abuse	7/20/2015 10:35 AM
2	retired	7/18/2015 1:38 PM
3	don't know	5/29/2015 11:44 AM
4	I'm the only guy and I don't go to doctors unless emergency, on the other hand, all other employees are females and go to doctors ALL THE TIME.	5/29/2015 10:30 AM

Community Health Survey Full Responses – Physicians

Q1 In the following list, what do you think are the three (3) most important factors for a Healthy Community? You must select EXACTLY three (3) choices.

Answered: 26 Skipped: 0

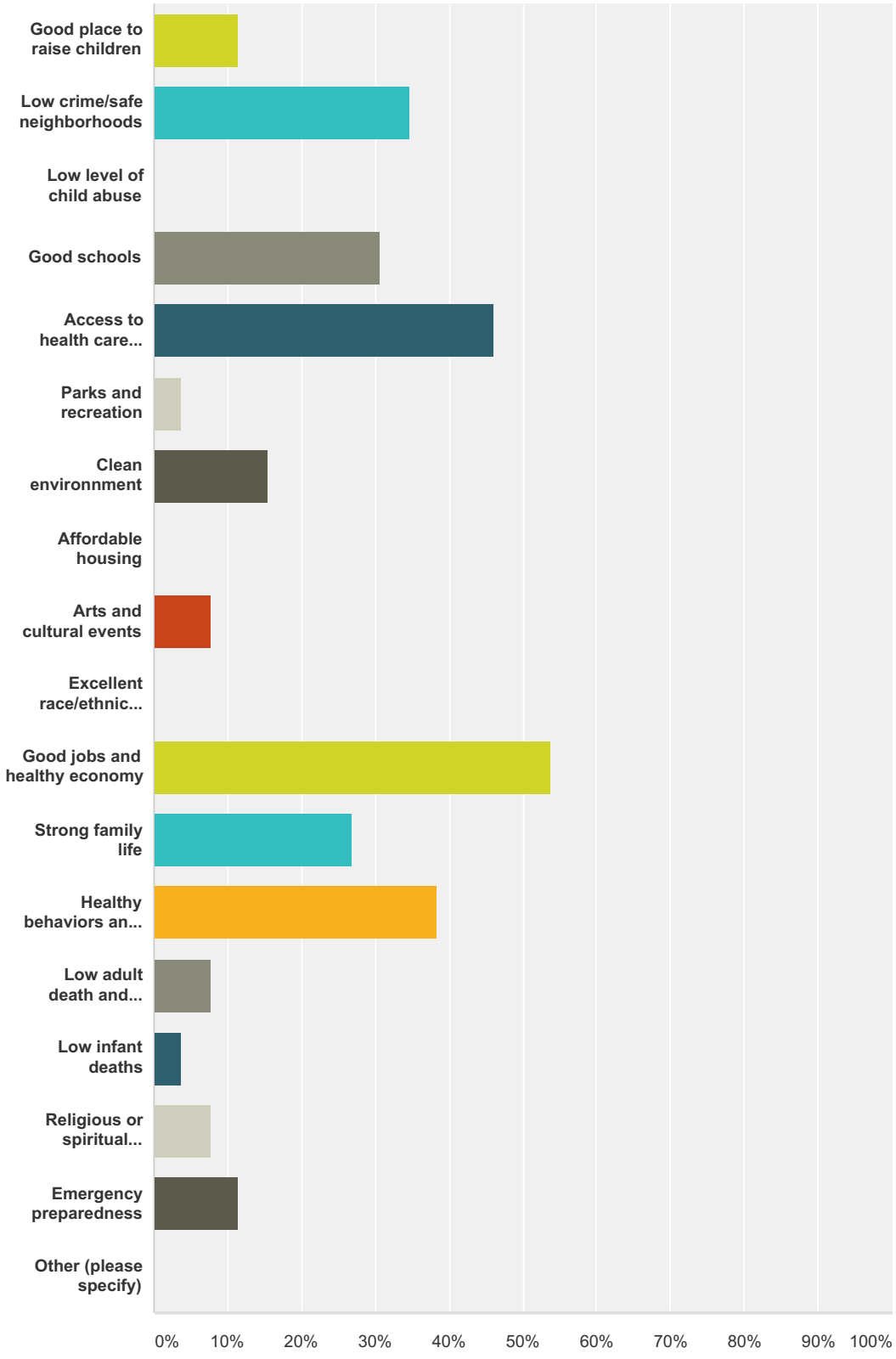

Answer Choices	Responses	
Good place to raise children	**11.54%**	3
Low crime/safe neighborhoods	**34.62%**	9

Low level of child abuse	**0.00%**	0
Good schools	**30.77%**	8
Access to health care (e.g. family doctor)	**46.15%**	12
Parks and recreation	**3.85%**	1
Clean environnment	**15.38%**	4
Affordable housing	**0.00%**	0
Arts and cultural events	**7.69%**	2
Excellent race/ethnic relations	**0.00%**	0
Good jobs and healthy economy	**53.85%**	14
Strong family life	**26.92%**	7
Healthy behaviors and healthy lifestyles	**38.46%**	10
Low adult death and disease rates	**7.69%**	2
Low infant deaths	**3.85%**	1
Religious or spiritual values	**7.69%**	2
Emergency preparedness	**11.54%**	3
Other (please specify)	**0.00%**	0
Total Respondents: 26		

#	Other (please specify)	Date
	There are no responses.	

Q2 In the following list, what do you think are the three (3) most important Health Problems in our community? You must select EXACTLY three (3) choices.

Answered: 26 Skipped: 0

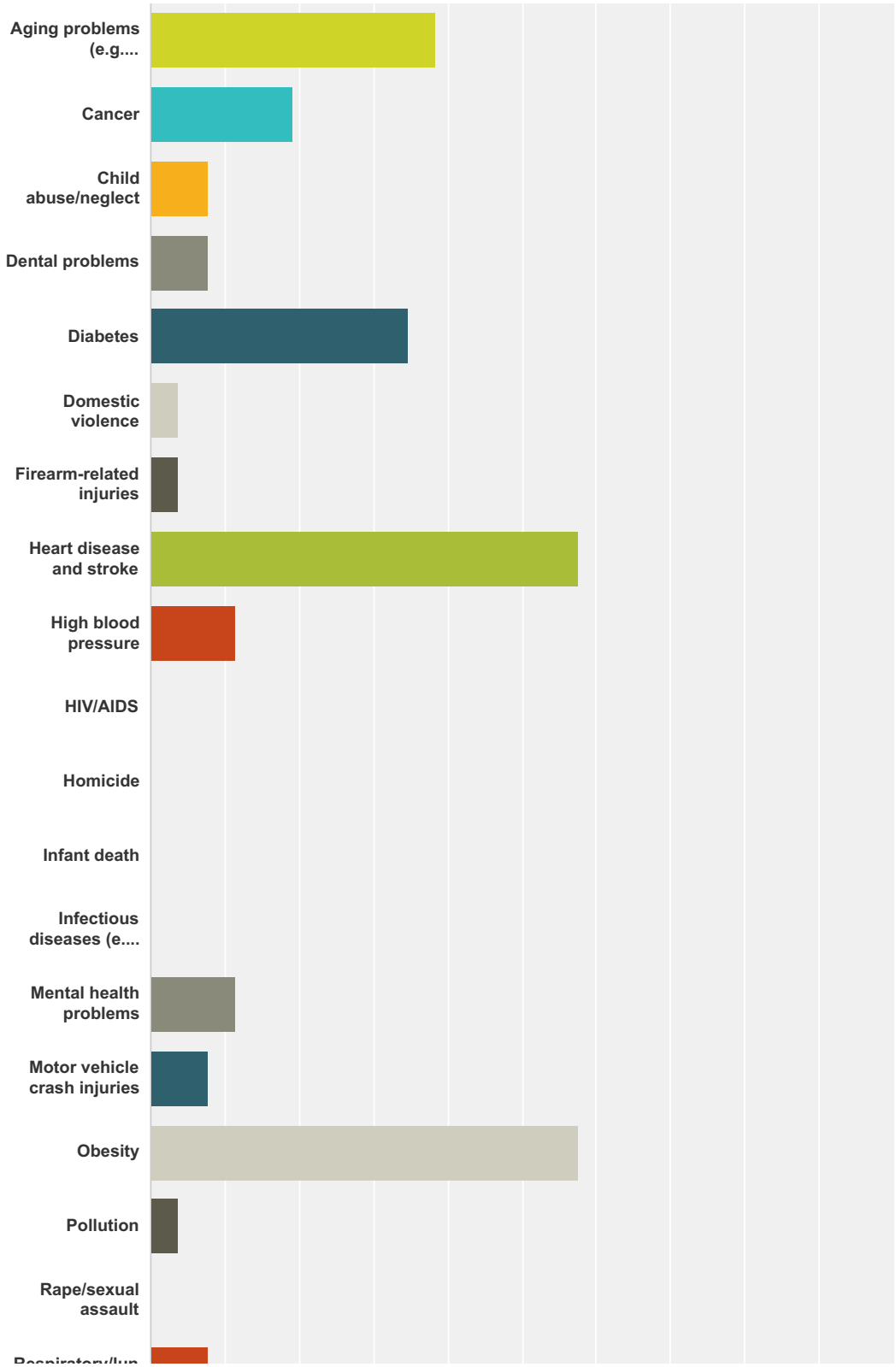

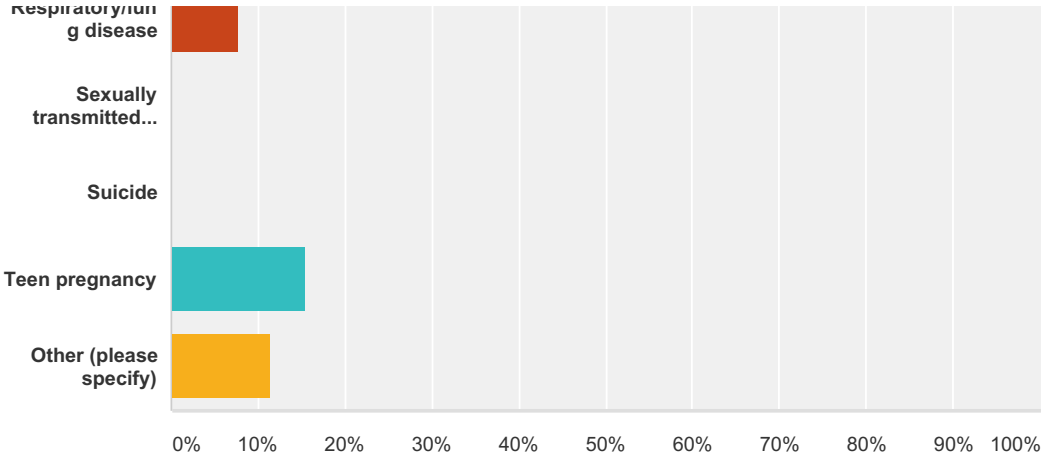

Answer Choices	Responses	
Aging problems (e.g. arthritis, hearing loss, etc.)	**38.46%**	10
Cancer	**19.23%**	5
Child abuse/neglect	**7.69%**	2
Dental problems	**7.69%**	2
Diabetes	**34.62%**	9
Domestic violence	**3.85%**	1
Firearm-related injuries	**3.85%**	1
Heart disease and stroke	**57.69%**	15
High blood pressure	**11.54%**	3
HIV/AIDS	**0.00%**	0
Homicide	**0.00%**	0
Infant death	**0.00%**	0
Infectious diseases (e.g. hepatitis, TB, etc.)	**0.00%**	0
Mental health problems	**11.54%**	3
Motor vehicle crash injuries	**7.69%**	2
Obesity	**57.69%**	15
Pollution	**3.85%**	1
Rape/sexual assault	**0.00%**	0
Respiratory/lung disease	**7.69%**	2
Sexually transmitted diseases	**0.00%**	0
Suicide	**0.00%**	0
Teen pregnancy	**15.38%**	4

Other (please specify)	**11.54%**	3
Total Respondents: 26		

#	Other (please specify)	Date
1	NOT ANSWERED	7/29/2015 11:02 PM
2	NOT ANSWERED	7/29/2015 10:24 PM
3	inadequate primary education	7/29/2015 10:12 PM

Q3 From the list below, please identify the three (3) Behaviors that you believe have the greatest impact on the overall health of people in our community? Please select EXACTLY three (3) choices.

Answered: 26 Skipped: 0

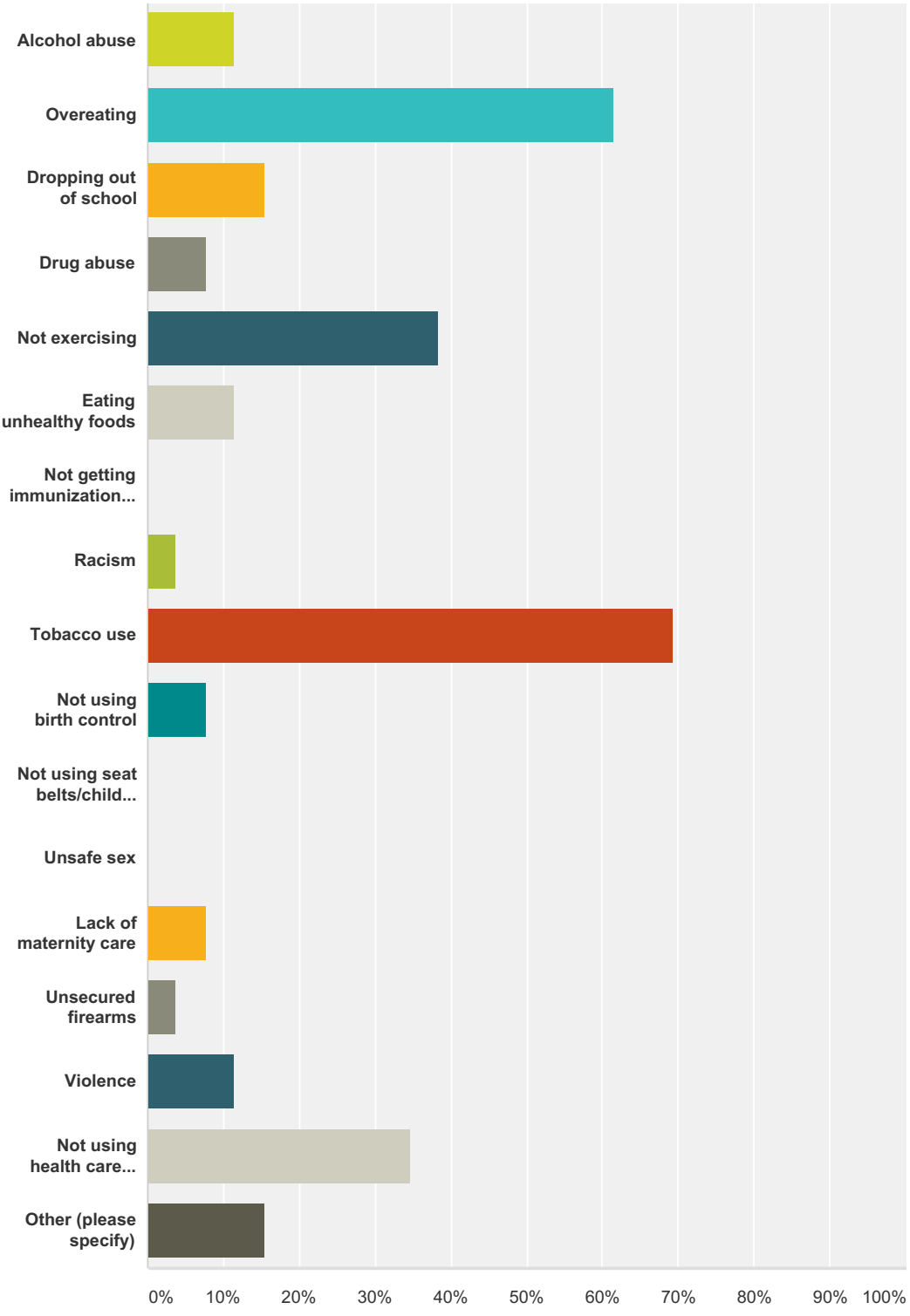

Answer Choices	Responses	
Alcohol abuse	**11.54%**	3
Overeating	**61.54%**	16
Dropping out of school	**15.38%**	4
Drug abuse	**7.69%**	2
Not exercising	**38.46%**	10
Eating unhealthy foods	**11.54%**	3
Not getting immunizations to prevent disease	**0.00%**	0
Racism	**3.85%**	1
Tobacco use	**69.23%**	18
Not using birth control	**7.69%**	2
Not using seat belts/child safety seats	**0.00%**	0
Unsafe sex	**0.00%**	0
Lack of maternity care	**7.69%**	2
Unsecured firearms	**3.85%**	1
Violence	**11.54%**	3
Not using health care services appropriately	**34.62%**	9
Other (please specify)	**15.38%**	4
Total Respondents: 26		

#	Other (please specify)	Date
1	NOT ANSWERED	7/29/2015 11:02 PM
2	NOT ANSWERED	7/29/2015 10:25 PM
3	tobacco use again	7/29/2015 10:20 PM
4	NOT ANSWERED	7/29/2015 10:17 PM

Q4 For EACH of the following health issues, indicate how much of a problem you believe the health issue is in our community?

Answered: 24 Skipped: 2

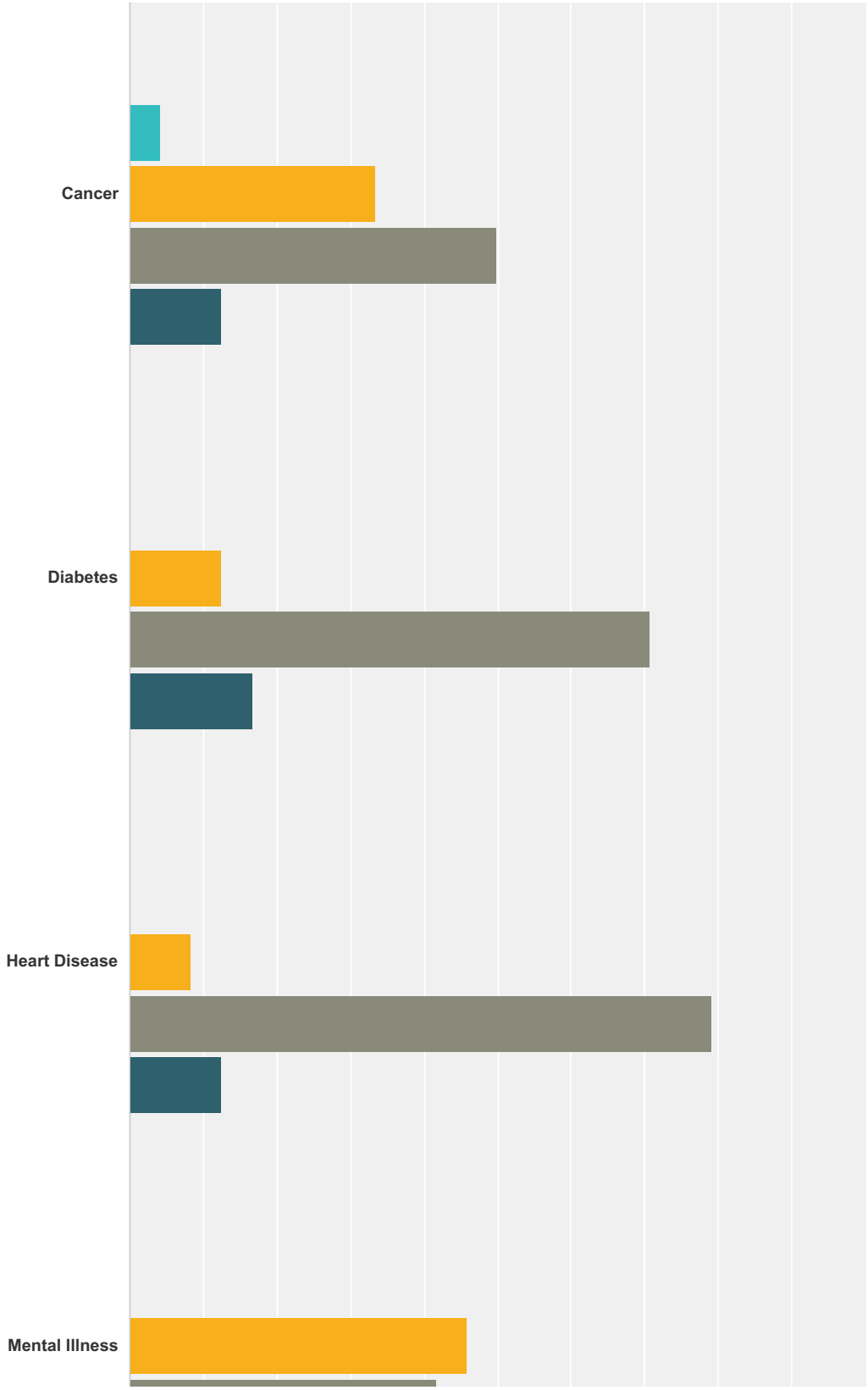

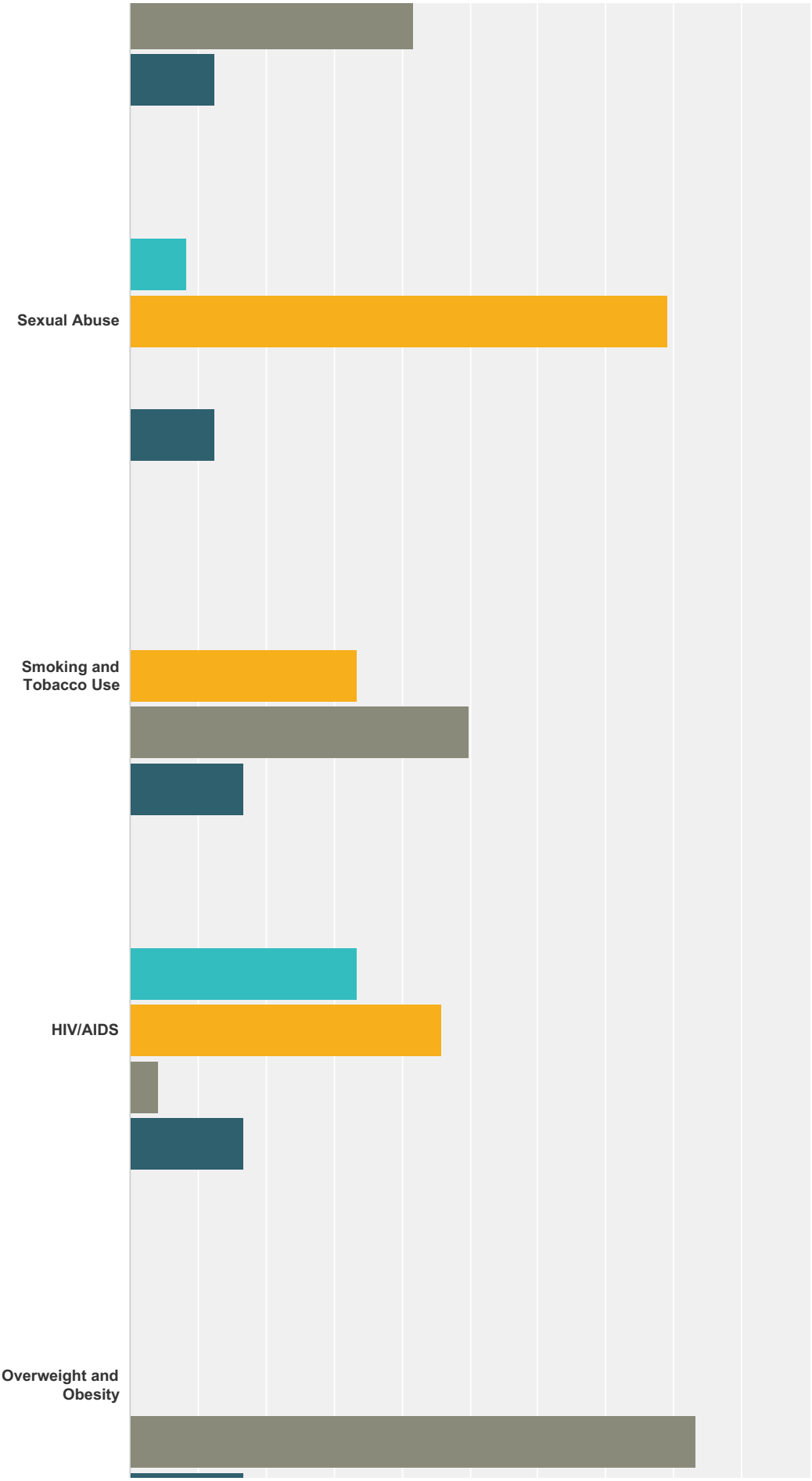
Sexual Abuse
Smoking and Tobacco Use
HIV/AIDS
Overweight and Obesity

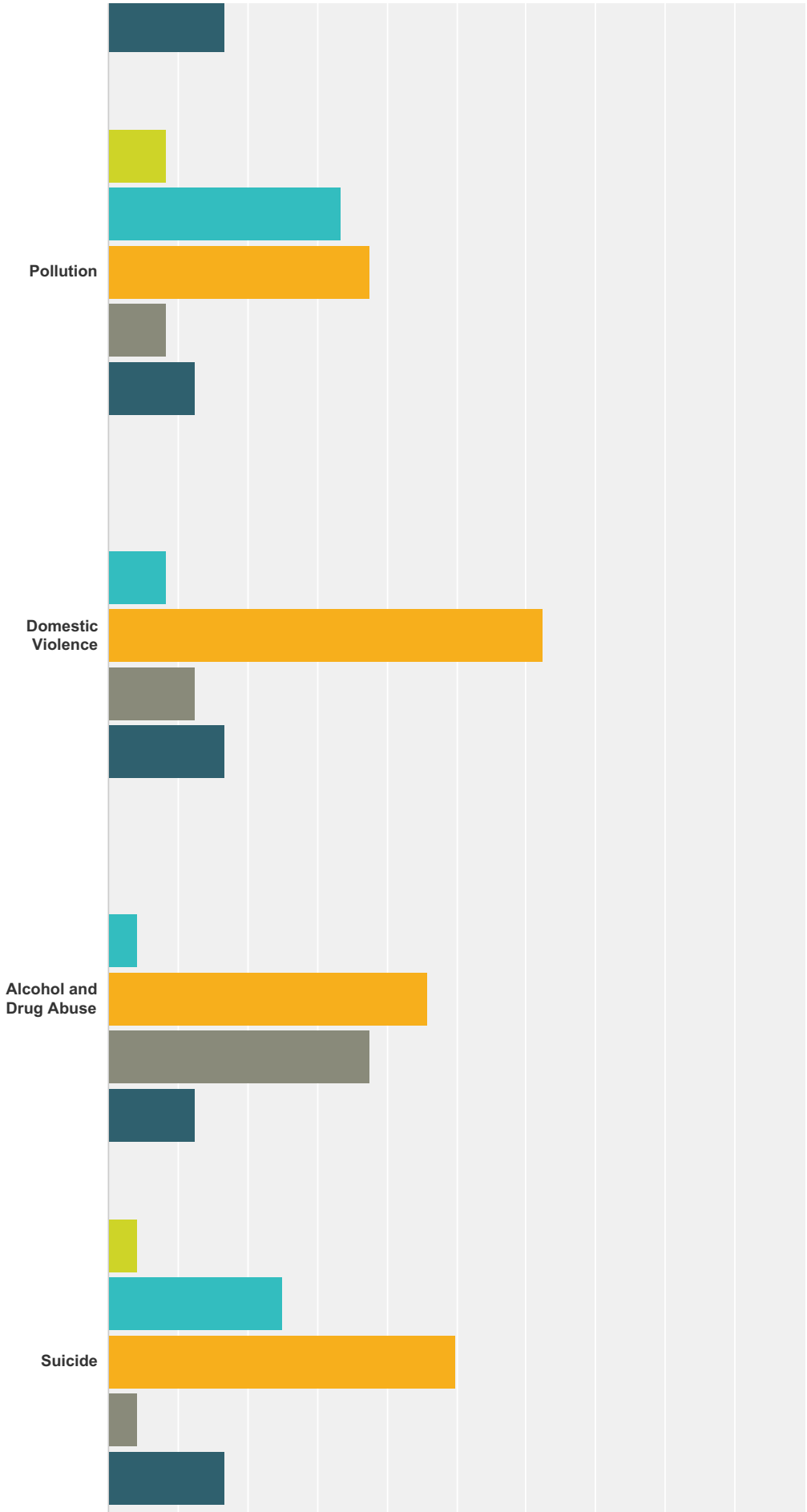
Pollution
Domestic Violence
Alcohol and Drug Abuse
Suicide

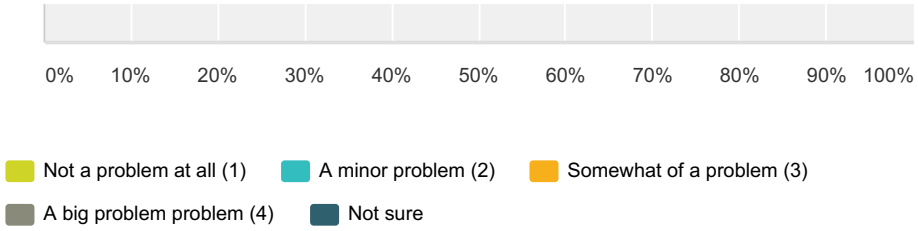

	Not a problem at all (1)	A minor problem (2)	Somewhat of a problem (3)	A big problem problem (4)	Not sure	Total
Cancer	**0.00%** 0	**4.17%** 1	**33.33%** 8	**50.00%** 12	**12.50%** 3	24
Diabetes	**0.00%** 0	**0.00%** 0	**12.50%** 3	**70.83%** 17	**16.67%** 4	24
Heart Disease	**0.00%** 0	**0.00%** 0	**8.33%** 2	**79.17%** 19	**12.50%** 3	24
Mental Illness	**0.00%** 0	**0.00%** 0	**45.83%** 11	**41.67%** 10	**12.50%** 3	24
Sexual Abuse	**0.00%** 0	**8.33%** 2	**79.17%** 19	**0.00%** 0	**12.50%** 3	24
Smoking and Tobacco Use	**0.00%** 0	**0.00%** 0	**33.33%** 8	**50.00%** 12	**16.67%** 4	24
HIV/AIDS	**0.00%** 0	**33.33%** 8	**45.83%** 11	**4.17%** 1	**16.67%** 4	24
Overweight and Obesity	**0.00%** 0	**0.00%** 0	**0.00%** 0	**83.33%** 20	**16.67%** 4	24
Pollution	**8.33%** 2	**33.33%** 8	**37.50%** 9	**8.33%** 2	**12.50%** 3	24
Domestic Violence	**0.00%** 0	**8.33%** 2	**62.50%** 15	**12.50%** 3	**16.67%** 4	24
Alcohol and Drug Abuse	**0.00%** 0	**4.17%** 1	**45.83%** 11	**37.50%** 9	**12.50%** 3	24
Suicide	**4.17%** 1	**25.00%** 6	**50.00%** 12	**4.17%** 1	**16.67%** 4	24

Q5 For EACH of the following health issues, indicate how confident you are that the community can make a substantial impact on this issue within the next 1-3 years?

Answered: 24 Skipped: 2

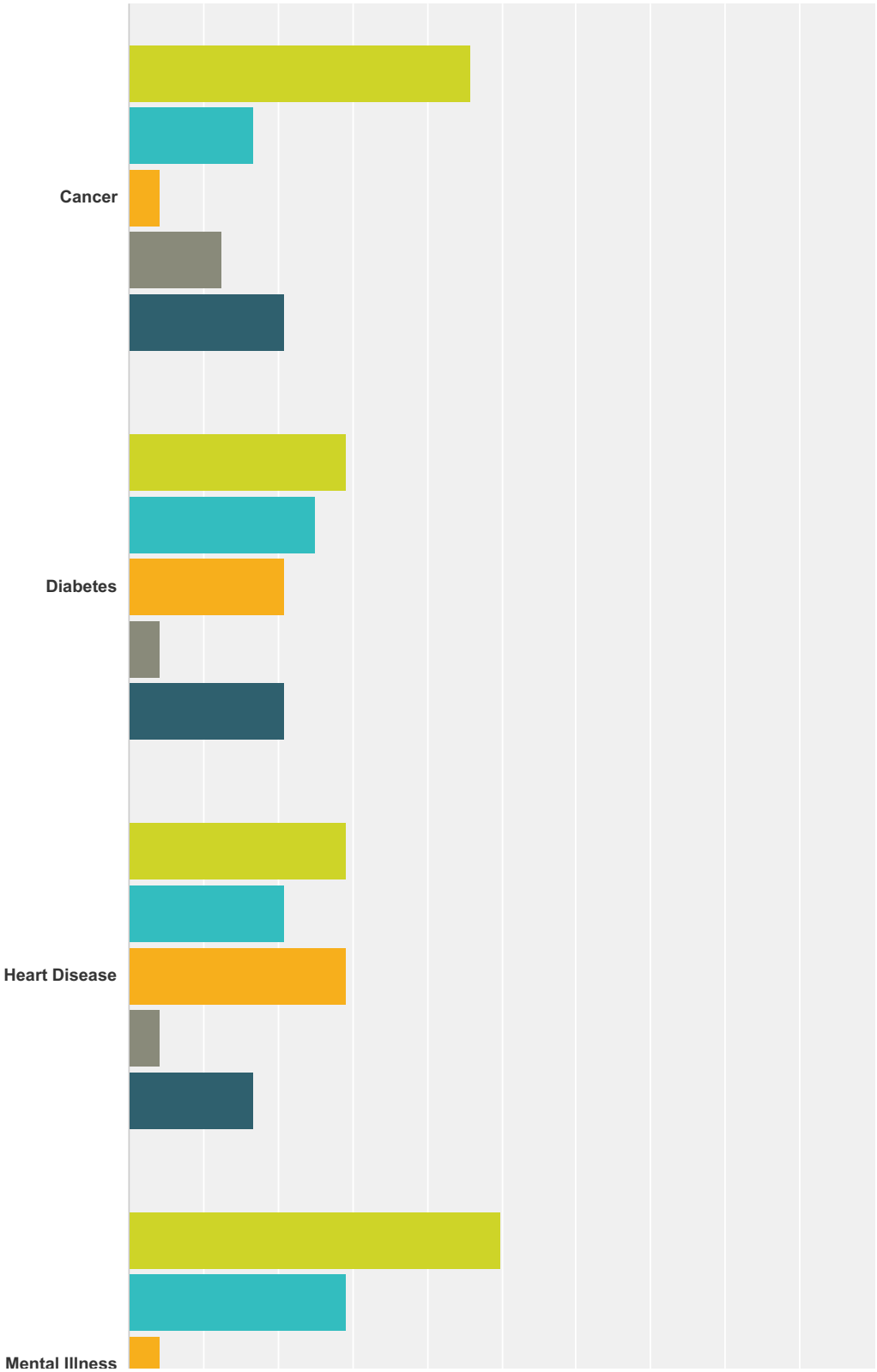

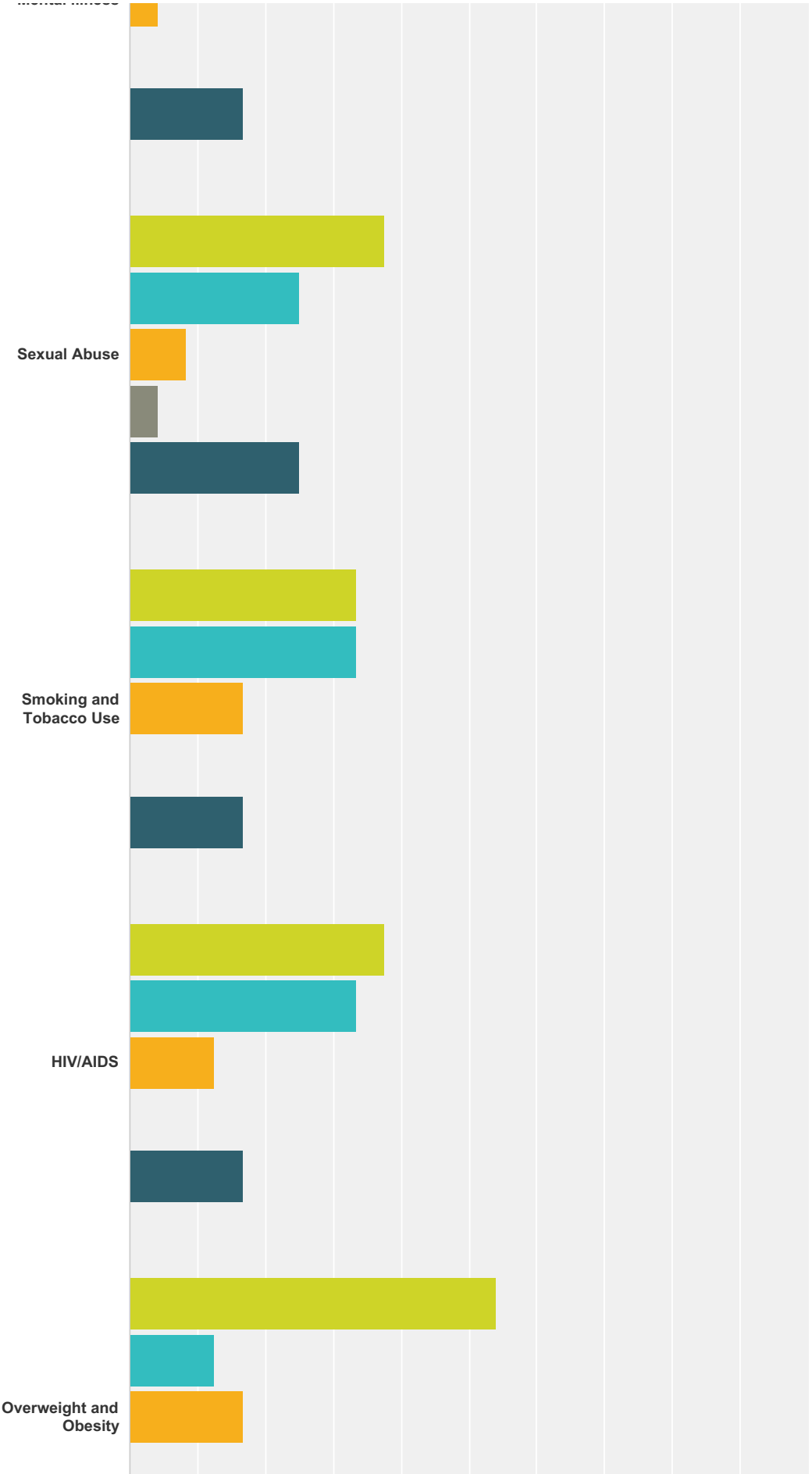
Sexual Abuse
Smoking and Tobacco Use
HIV/AIDS
Overweight and Obesity

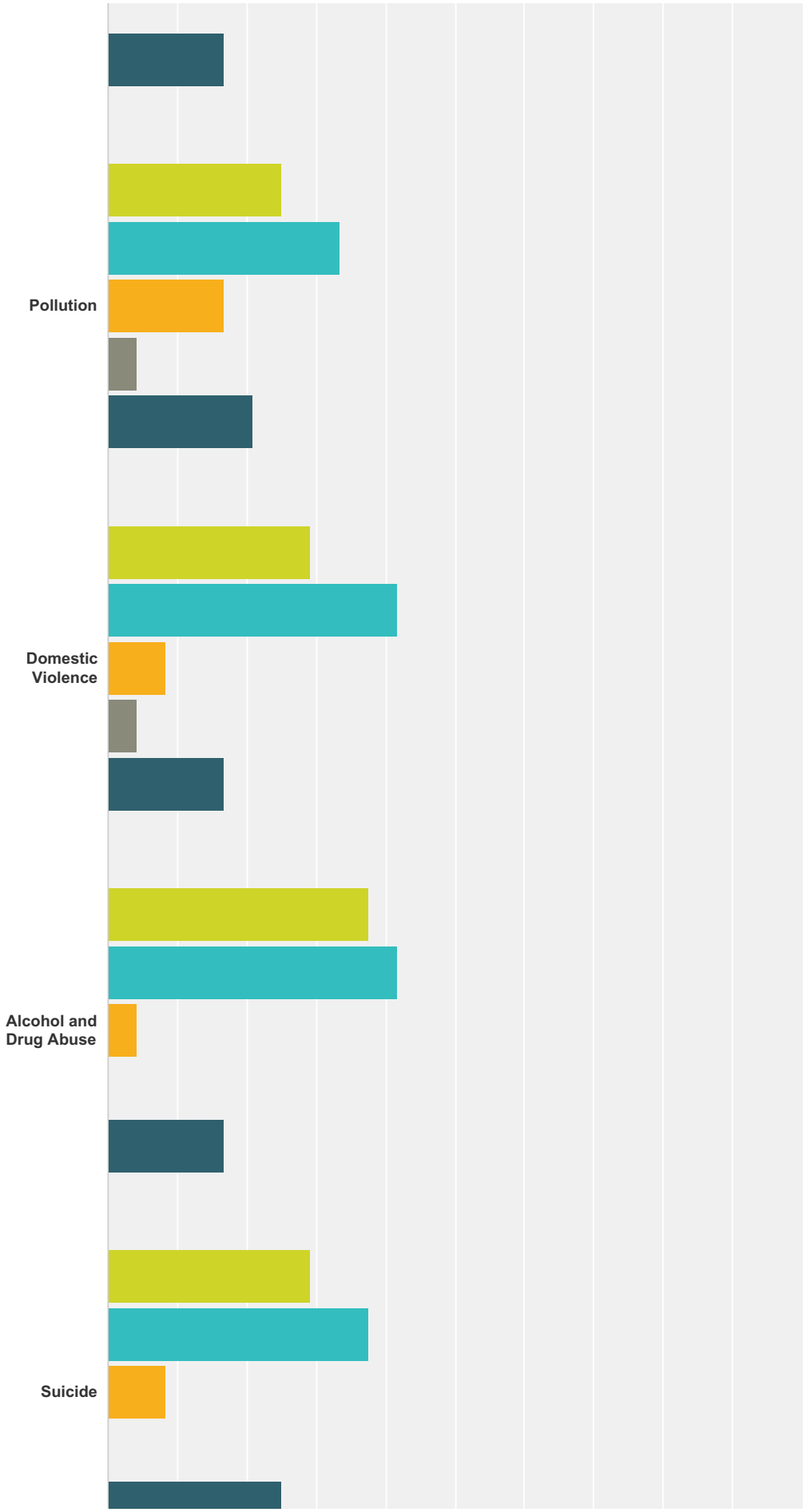
Pollution
Domestic Violence
Alcohol and Drug Abuse
Suicide

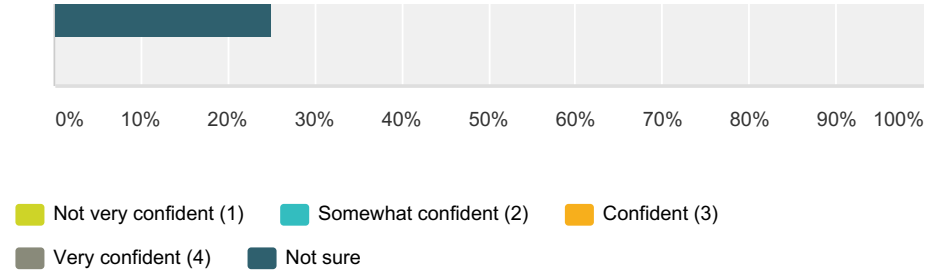

	Not very confident (1)	Somewhat confident (2)	Confident (3)	Very confident (4)	Not sure	Total
Cancer	**45.83%** 11	**16.67%** 4	**4.17%** 1	**12.50%** 3	**20.83%** 5	24
Diabetes	**29.17%** 7	**25.00%** 6	**20.83%** 5	**4.17%** 1	**20.83%** 5	24
Heart Disease	**29.17%** 7	**20.83%** 5	**29.17%** 7	**4.17%** 1	**16.67%** 4	24
Mental Illness	**50.00%** 12	**29.17%** 7	**4.17%** 1	**0.00%** 0	**16.67%** 4	24
Sexual Abuse	**37.50%** 9	**25.00%** 6	**8.33%** 2	**4.17%** 1	**25.00%** 6	24
Smoking and Tobacco Use	**33.33%** 8	**33.33%** 8	**16.67%** 4	**0.00%** 0	**16.67%** 4	24
HIV/AIDS	**37.50%** 9	**33.33%** 8	**12.50%** 3	**0.00%** 0	**16.67%** 4	24
Overweight and Obesity	**54.17%** 13	**12.50%** 3	**16.67%** 4	**0.00%** 0	**16.67%** 4	24
Pollution	**25.00%** 6	**33.33%** 8	**16.67%** 4	**4.17%** 1	**20.83%** 5	24
Domestic Violence	**29.17%** 7	**41.67%** 10	**8.33%** 2	**4.17%** 1	**16.67%** 4	24
Alcohol and Drug Abuse	**37.50%** 9	**41.67%** 10	**4.17%** 1	**0.00%** 0	**16.67%** 4	24
Suicide	**29.17%** 7	**37.50%** 9	**8.33%** 2	**0.00%** 0	**25.00%** 6	24

Q6 Health organizations say that more people are becoming overweight and obese these days. Listed below are some things that might be causes of this problem. For each potential cause, please indicate whether or not you think the cause is a major reason, a minor reason or not a reason at all for the obesity problem.

Answered: 24 Skipped: 2

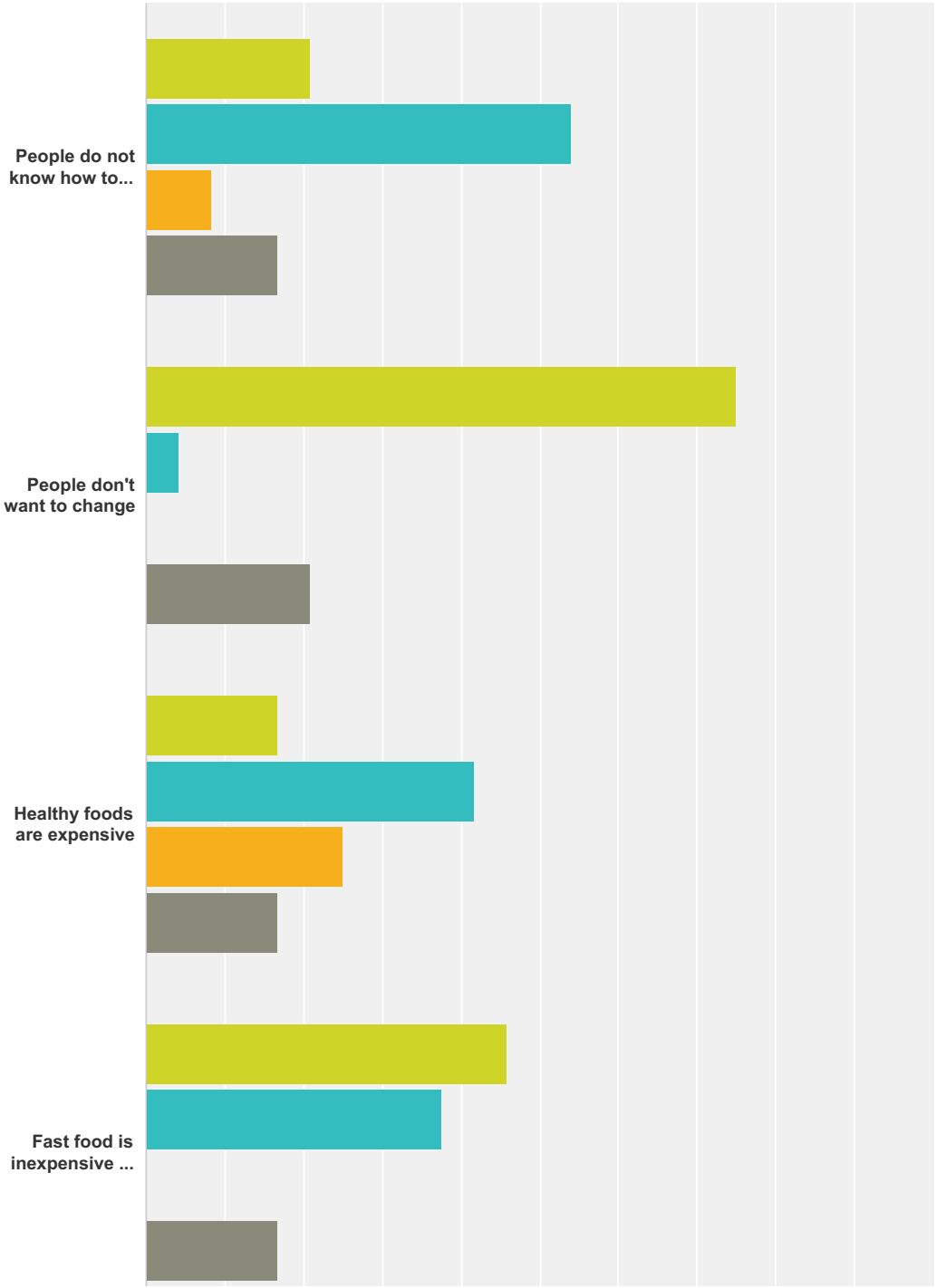

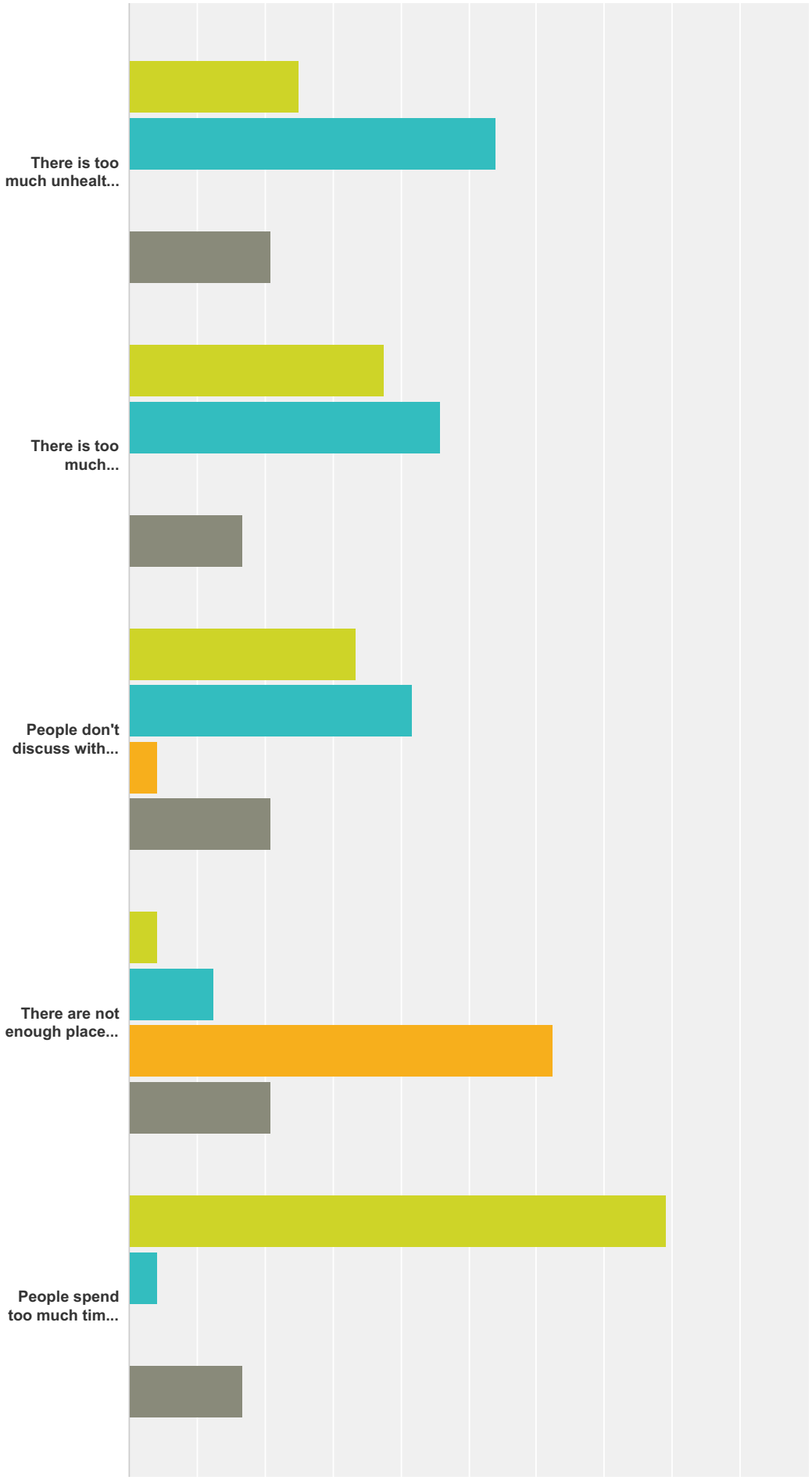
There is too much unhealt...
There is too much...
People don't discuss with...
There are not enough place...
People spend too much tim...

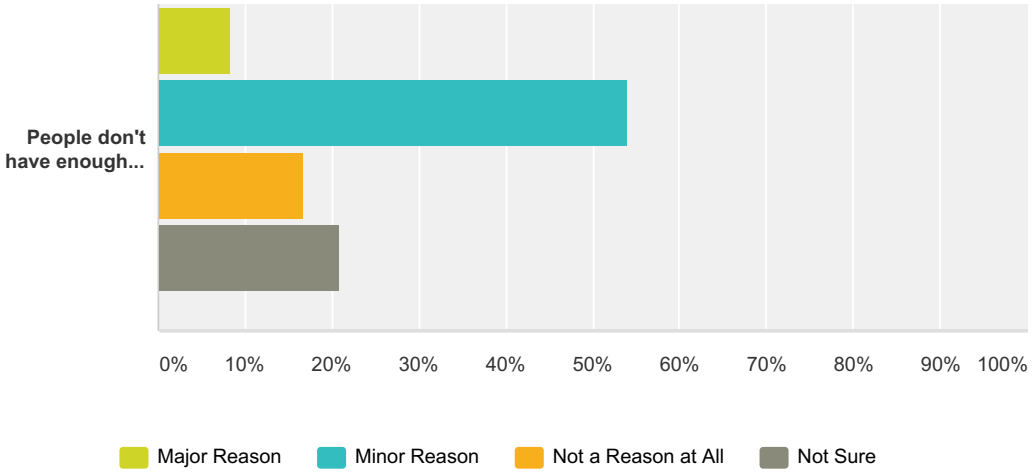

	Major Reason	Minor Reason	Not a Reason at All	Not Sure	Total
People do not know how to control their weight	**20.83%** 5	**54.17%** 13	**8.33%** 2	**16.67%** 4	24
People don't want to change	**75.00%** 18	**4.17%** 1	**0.00%** 0	**20.83%** 5	24
Healthy foods are expensive	**16.67%** 4	**41.67%** 10	**25.00%** 6	**16.67%** 4	24
Fast food is inexpensive and easy to find	**45.83%** 11	**37.50%** 9	**0.00%** 0	**16.67%** 4	24
There is too much unhealthy food and drinks for sale in schools	**25.00%** 6	**54.17%** 13	**0.00%** 0	**20.83%** 5	24
There is too much advertising of unhealthy foods	**37.50%** 9	**45.83%** 11	**0.00%** 0	**16.67%** 4	24
People don't discuss with their doctors	**33.33%** 8	**41.67%** 10	**4.17%** 1	**20.83%** 5	24
There are not enough places for people to be physically active outdoors	**4.17%** 1	**12.50%** 3	**62.50%** 15	**20.83%** 5	24
People spend too much time in front of TV, video games and computer screens	**79.17%** 19	**4.17%** 1	**0.00%** 0	**16.67%** 4	24
People don't have enough information about what is in their food	**8.33%** 2	**54.17%** 13	**16.67%** 4	**20.83%** 5	24

Q7 Some people believe that maintaining healthy weight is up to individuals and families to deal with on their own. Others feel it is something that the whole community including schools, government, health care providers and the food industry should deal with. Which of these responses most closely matches your feelings on this issue? You must select ONLY one (1) choice.

Answered: 24 Skipped: 2

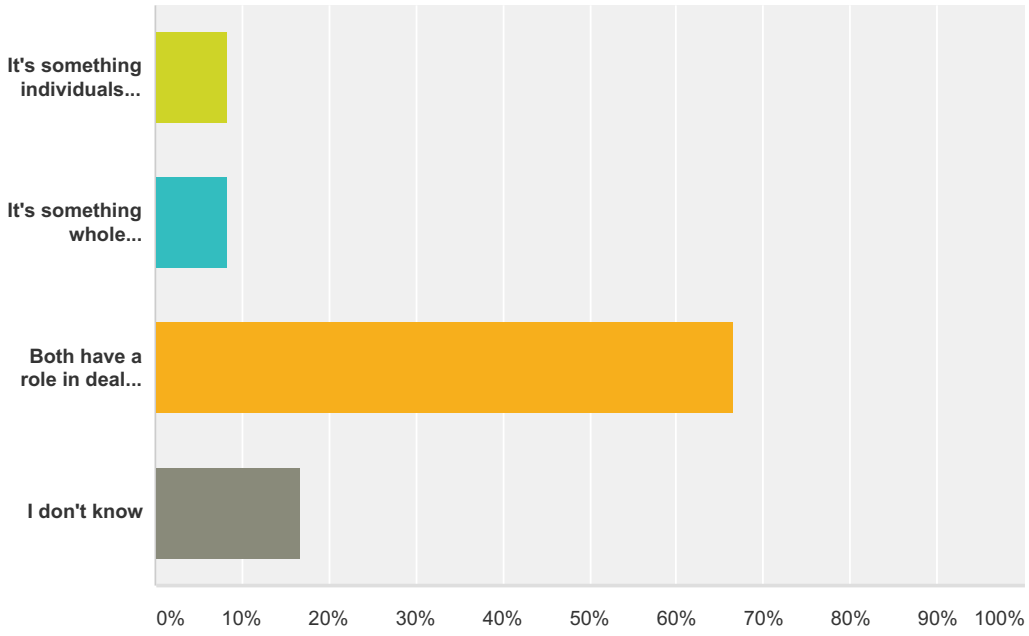

Answer Choices	Responses	
It's something individuals should deal with on their own	8.33%	2
It's something whole communities need to deal with	8.33%	2
Both have a role in dealing with the issue of healthy weight	66.67%	16
I don't know	16.67%	4
Total		24

Q8 For each of the following activities, please rate your likelihood to participate on a scale from "1" meaning HIGHLY UNLIKELY to "5" meaning HIGHLY LIKELY. You must rate your likelihood of participating for EACH of these activities.

Answered: 24 Skipped: 2

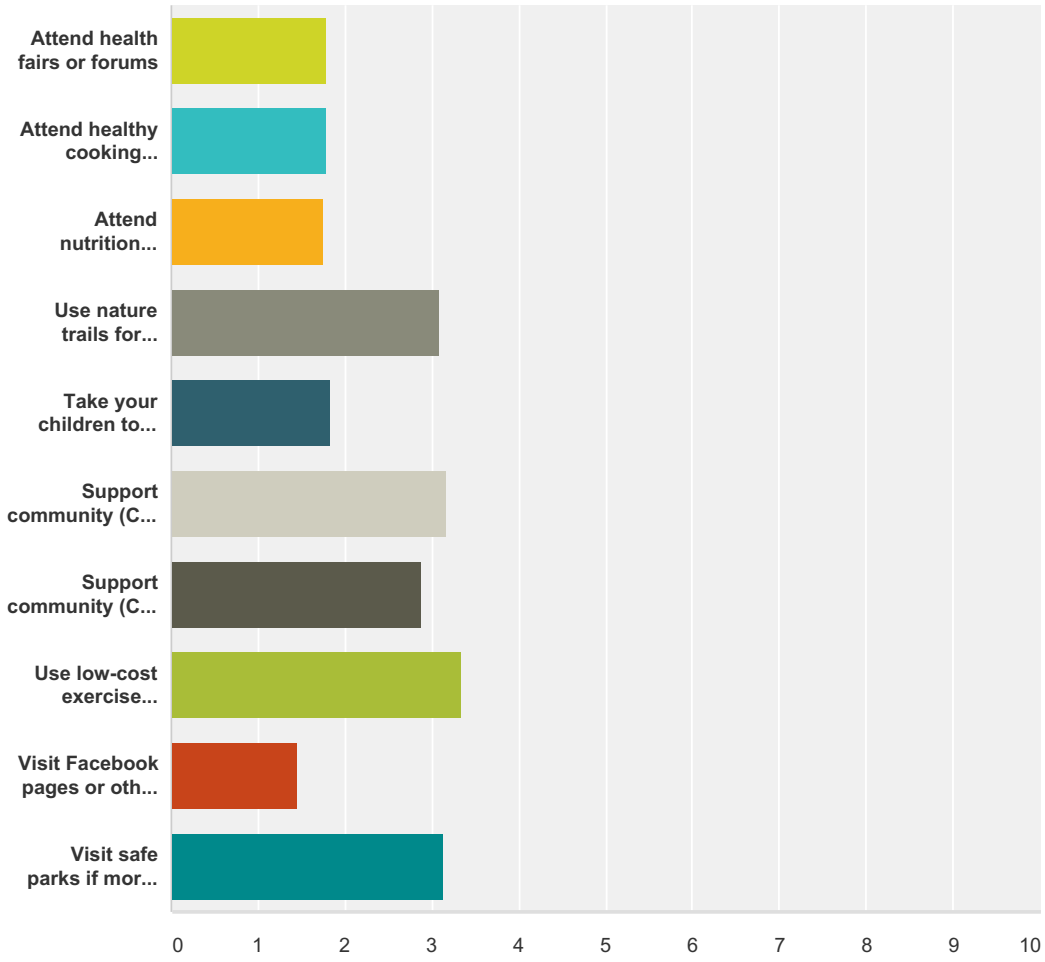

	Highly Unlikely (1)	(2)	(3)	(4)	Highly Likely (5)	Not Applicable or Not Sure	Total	Weighted Average
Attend health fairs or forums	29.17% 7	20.83% 5	8.33% 2	20.83% 5	0.00% 0	20.83% 5	24	1.79
Attend healthy cooking classess	37.50% 9	16.67% 4	4.17% 1	8.33% 2	12.50% 3	20.83% 5	24	1.79
Attend nutrition classess	33.33% 8	16.67% 4	12.50% 3	12.50% 3	4.17% 1	20.83% 5	24	1.75
Use nature trails for walking or jogging	4.17% 1	4.17% 1	12.50% 3	12.50% 3	41.67% 10	25.00% 6	24	3.08

Take your children to low-cost summer or after-school activities that promote physical activity	**12.50%** 3	**0.00%** 0	**12.50%** 3	**12.50%** 3	**16.67%** 4	**45.83%** 11	24	1.83
Support community (City or County) resolutions that promote healthy eating and exercise	**4.17%** 1	**0.00%** 0	**16.67%** 4	**29.17%** 7	**29.17%** 7	**20.83%** 5	24	3.17
Support community (City or County) resoultions that address tobacco use	**8.33%** 2	**4.17%** 1	**20.83%** 5	**20.83%** 5	**25.00%** 6	**20.83%** 5	24	2.88
Use low-cost exercise options	**4.17%** 1	**0.00%** 0	**8.33%** 2	**29.17%** 7	**37.50%** 9	**20.83%** 5	24	3.33
Visit Facebook pages or other social media concerning healthy eating and exercise	**41.67%** 10	**20.83%** 5	**8.33%** 2	**4.17%** 1	**4.17%** 1	**20.83%** 5	24	1.46
Visit safe parks if more were available	**0.00%** 0	**0.00%** 0	**0.00%** 0	**20.83%** 5	**45.83%** 11	**33.33%** 8	24	3.13

Q9 For each of the questions below, please answer by responding between 1 and 5 with "1" meaning STRONGLY NO to "5" meaning STRONGLY YES. You must answer for each question.

Answered: 24 Skipped: 2

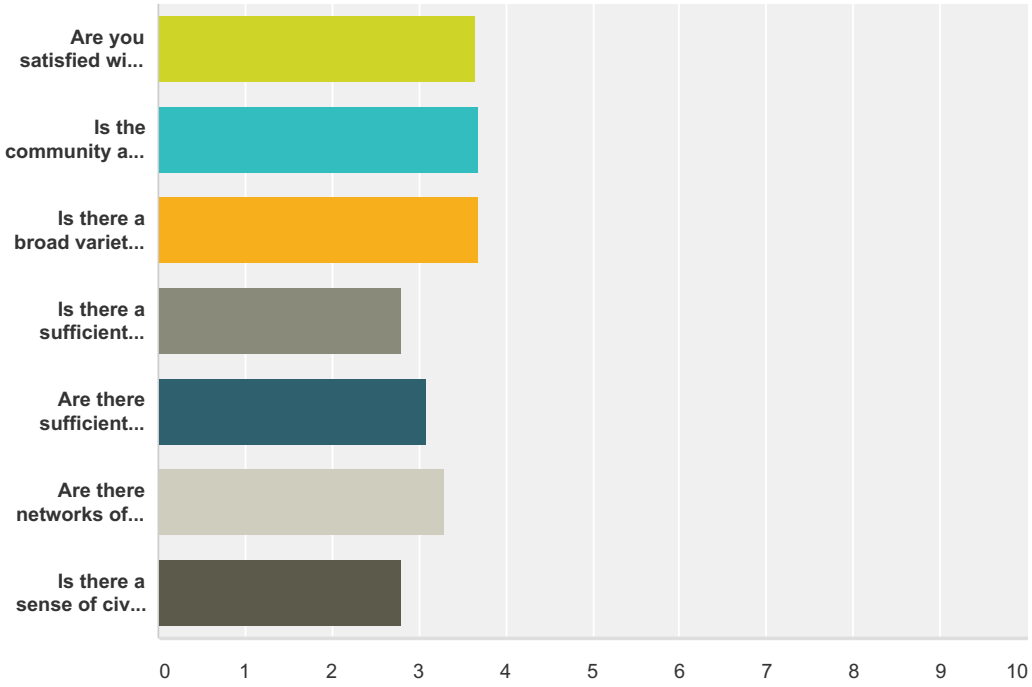

	Stongly No (1)	No (2)	Neutral (3)	Yes (4)	Strongly Yes (5)	Not Sure	Total	Weighted Average
Are you satisfied with the quality of life in our community?	0.00% 0	8.33% 2	20.83% 5	45.83% 11	8.33% 2	16.67% 4	24	3.65
Is the community a safe place to live?	0.00% 0	4.17% 1	25.00% 6	45.83% 11	8.33% 2	16.67% 4	24	3.70
Is there a broad variety of health services in the community?	0.00% 0	16.67% 4	0.00% 0	58.33% 14	8.33% 2	16.67% 4	24	3.70
Is there a sufficient number of health and social services in the community?	4.17% 1	33.33% 8	20.83% 5	16.67% 4	4.17% 1	20.83% 5	24	2.79
Are there sufficient levels of trust, respect and willingness to work together to achieve community goals?	0.00% 0	20.83% 5	33.33% 8	29.17% 7	0.00% 0	16.67% 4	24	3.10
Are there networks of support (such as church groups,social service agencies, etc.) for individual and families during times of stress and need?	0.00% 0	20.83% 5	20.83% 5	37.50% 9	4.17% 1	16.67% 4	24	3.30
Is there a sense of civic responsibility and civic pride in shared accomplishments?	4.17% 1	29.17% 7	25.00% 6	20.83% 5	0.00% 0	20.83% 5	24	2.79

Q10 How would you rate the overall health of our community? You must select EXACTLY one (1) choice.

Answered: 24 Skipped: 2

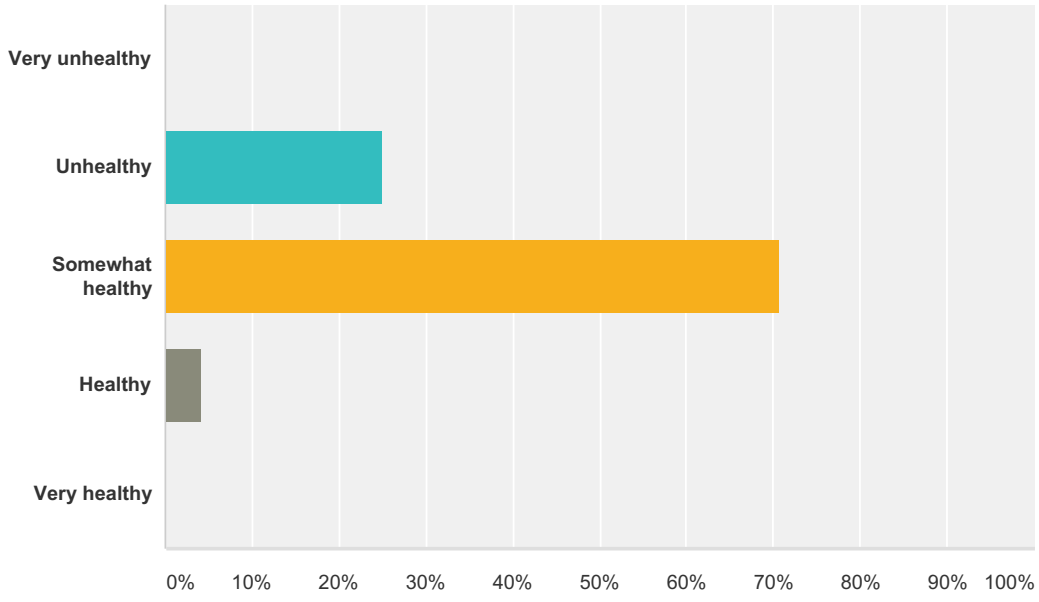

Answer Choices	Responses	
Very unhealthy	**0.00%**	0
Unhealthy	**25.00%**	6
Somewhat healthy	**70.83%**	17
Healthy	**4.17%**	1
Very healthy	**0.00%**	0
Total		**24**

Q11 For EACH of the following health care issues, indicate how much of a problem you believe the health care issue is in our community?

Answered: 23 Skipped: 3

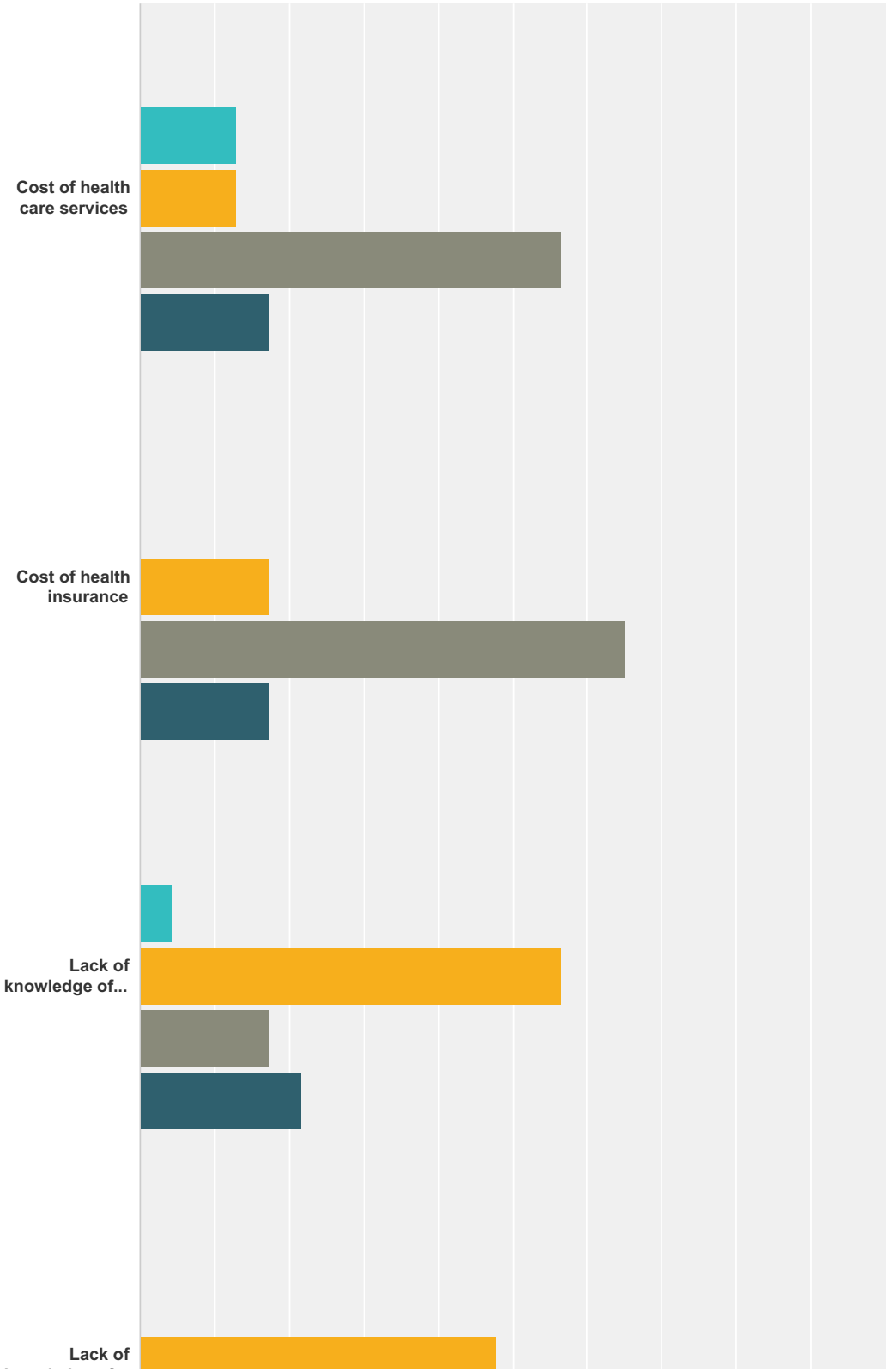

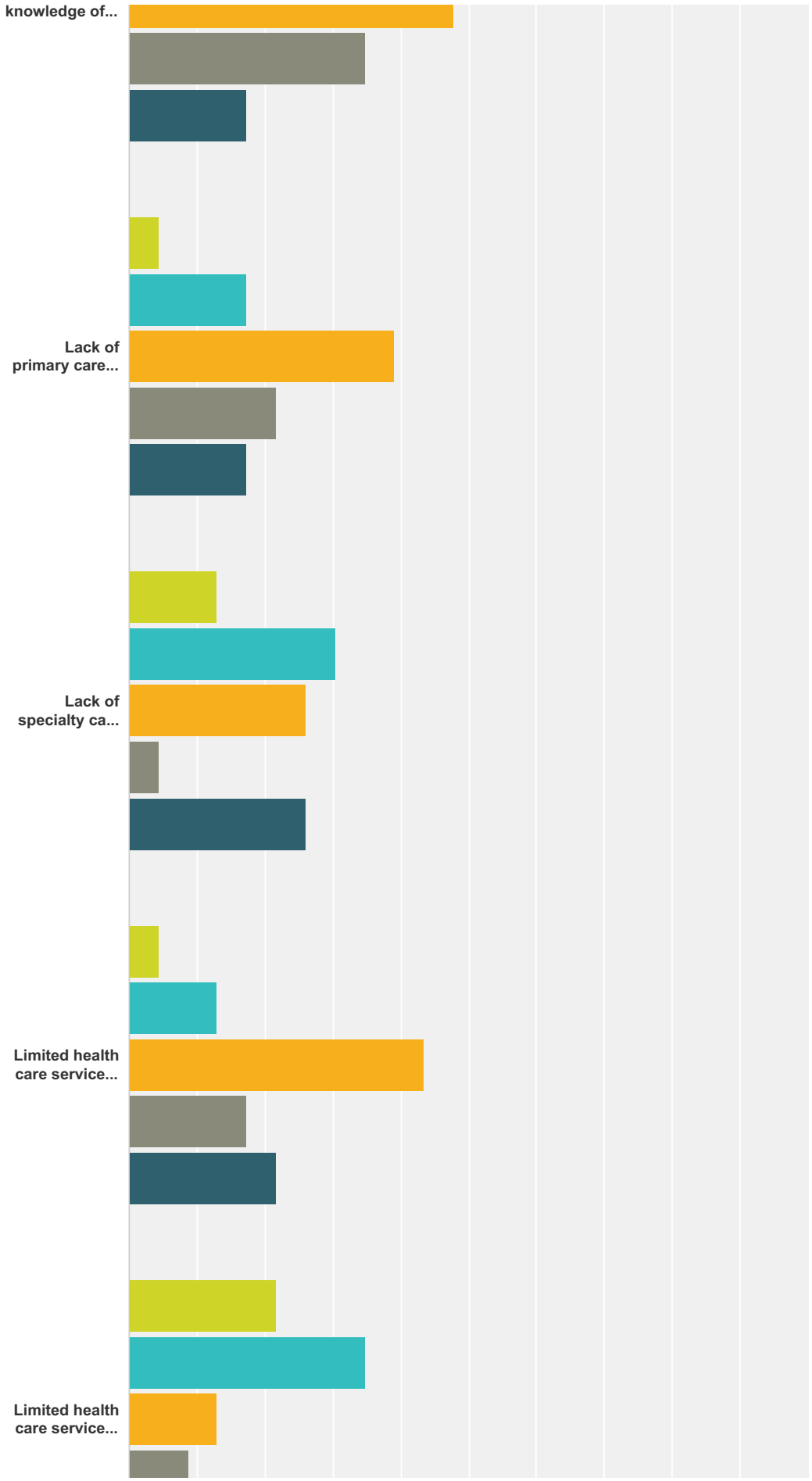
knowledge of...
Lack of primary care...
Lack of specialty ca...
Limited health care service...
Limited health care service...

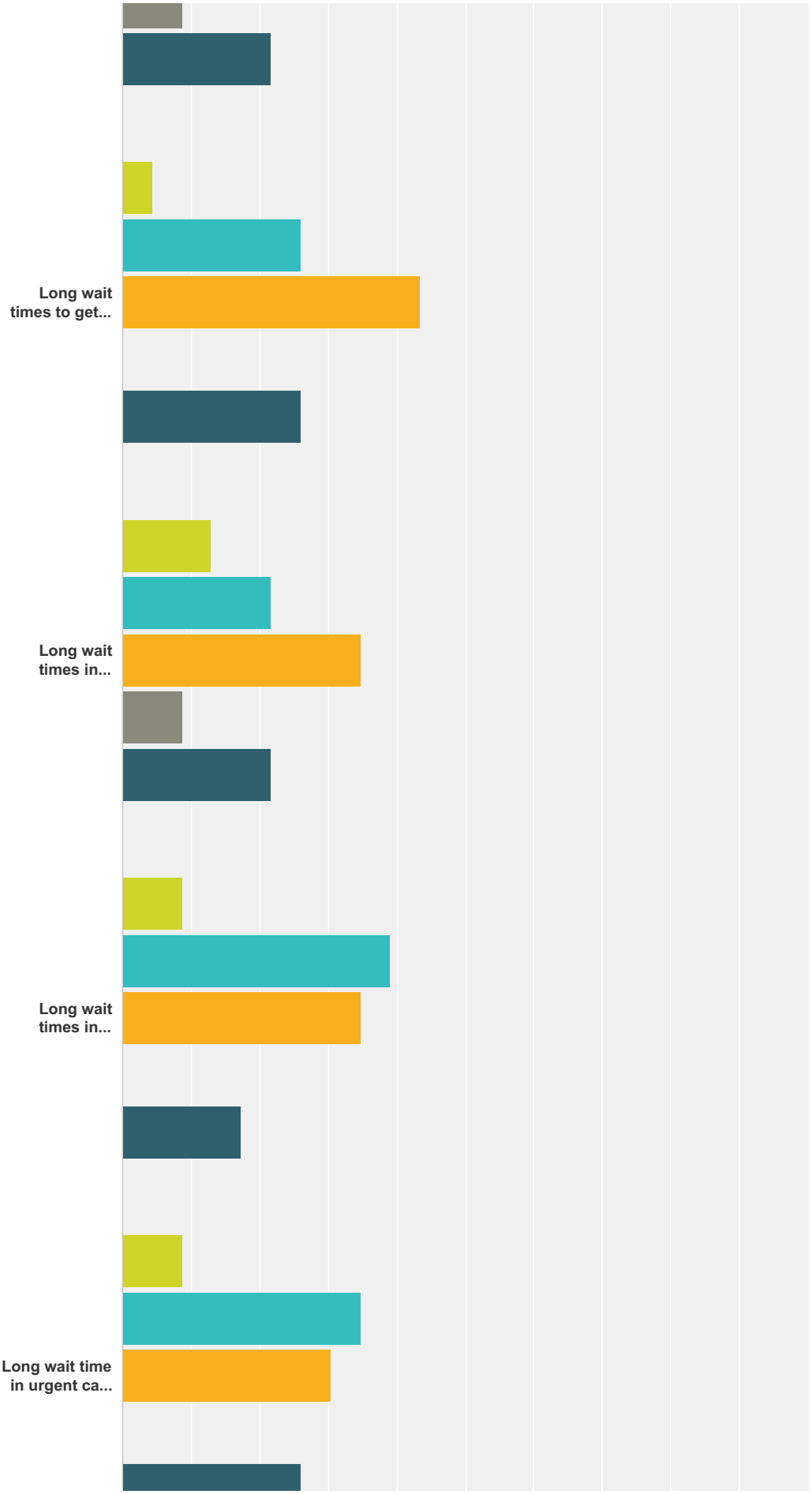
Long wait times to get...
Long wait times in...
Long wait times in...
Long wait time in urgent ca...

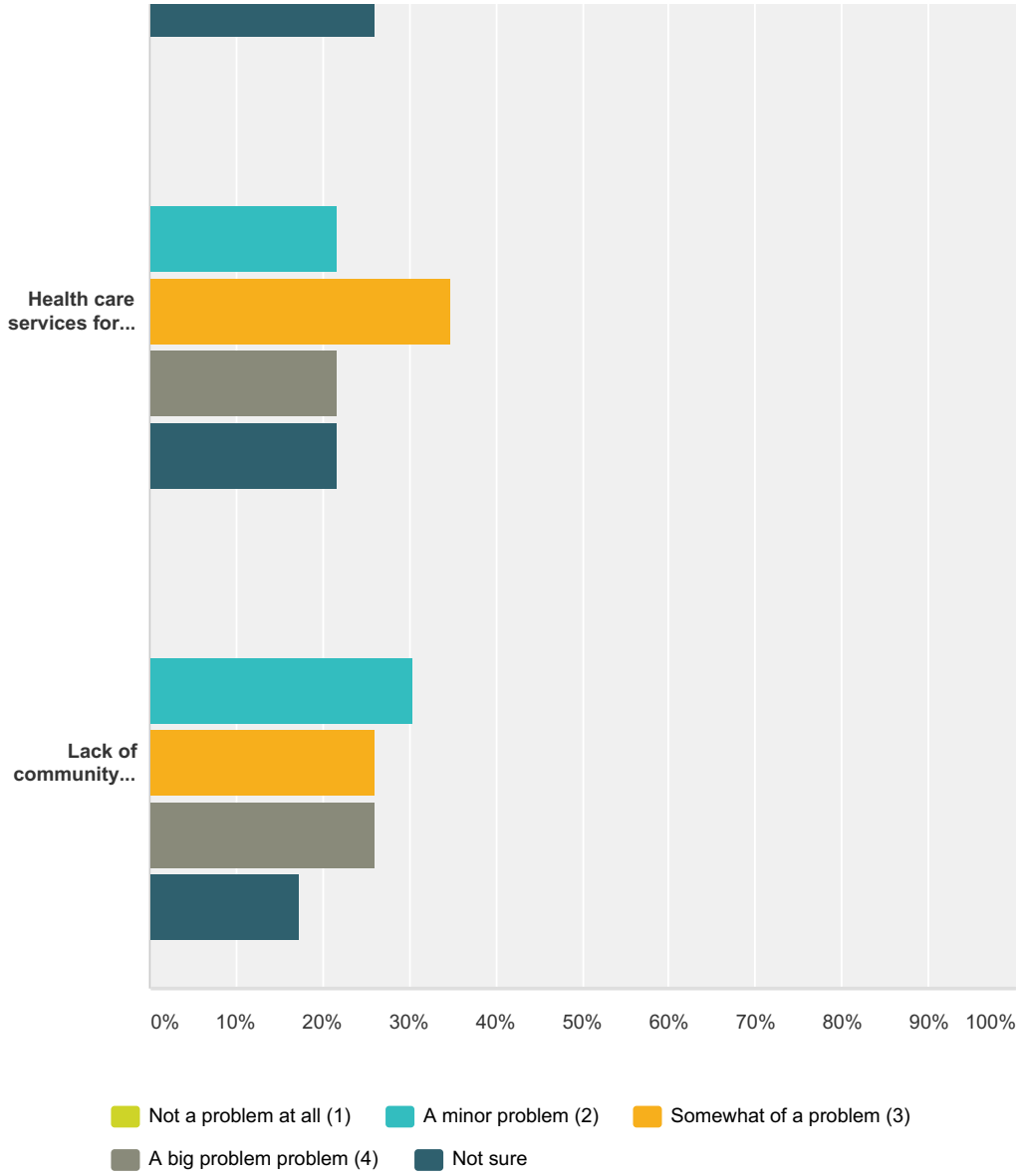

	Not a problem at all (1)	A minor problem (2)	Somewhat of a problem (3)	A big problem problem (4)	Not sure	Total
Cost of health care services	**0.00%** 0	**13.04%** 3	**13.04%** 3	**56.52%** 13	**17.39%** 4	23
Cost of health insurance	**0.00%** 0	**0.00%** 0	**17.39%** 4	**65.22%** 15	**17.39%** 4	23
Lack of knowledge of what health care services are available	**0.00%** 0	**4.35%** 1	**56.52%** 13	**17.39%** 4	**21.74%** 5	23
Lack of knowledge of how to use a available health care services	**0.00%** 0	**0.00%** 0	**47.83%** 11	**34.78%** 8	**17.39%** 4	23
Lack of primary care or family doctors	**4.35%** 1	**17.39%** 4	**39.13%** 9	**21.74%** 5	**17.39%** 4	23
Lack of specialty care doctors	**13.04%** 3	**30.43%** 7	**26.09%** 6	**4.35%** 1	**26.09%** 6	23
Limited health care services for children (less than age 18)	**4.35%** 1	**13.04%** 3	**43.48%** 10	**17.39%** 4	**21.74%** 5	23

Limited health care services for senior adults (age 65 and over)	**21.74%** 5	**34.78%** 8	**13.04%** 3	**8.70%** 2	**21.74%** 5	23
Long wait times to get an appointment with a doctor	**4.35%** 1	**26.09%** 6	**43.48%** 10	**0.00%** 0	**26.09%** 6	23
Long wait times in hospital emergency rooms	**13.04%** 3	**21.74%** 5	**34.78%** 8	**8.70%** 2	**21.74%** 5	23
Long wait times in doctors' offices	**8.70%** 2	**39.13%** 9	**34.78%** 8	**0.00%** 0	**17.39%** 4	23
Long wait time in urgent care clinics	**8.70%** 2	**34.78%** 8	**30.43%** 7	**0.00%** 0	**26.09%** 6	23
Health care services for the poor	**0.00%** 0	**21.74%** 5	**34.78%** 8	**21.74%** 5	**21.74%** 5	23
Lack of community concern about health issues	**0.00%** 0	**30.43%** 7	**26.09%** 6	**26.09%** 6	**17.39%** 4	23

Q12 For EACH of the following health care issues, indicate how confident you are that the community can make a substantial impact on this issue within the next 1-3 years?

Answered: 23 Skipped: 3

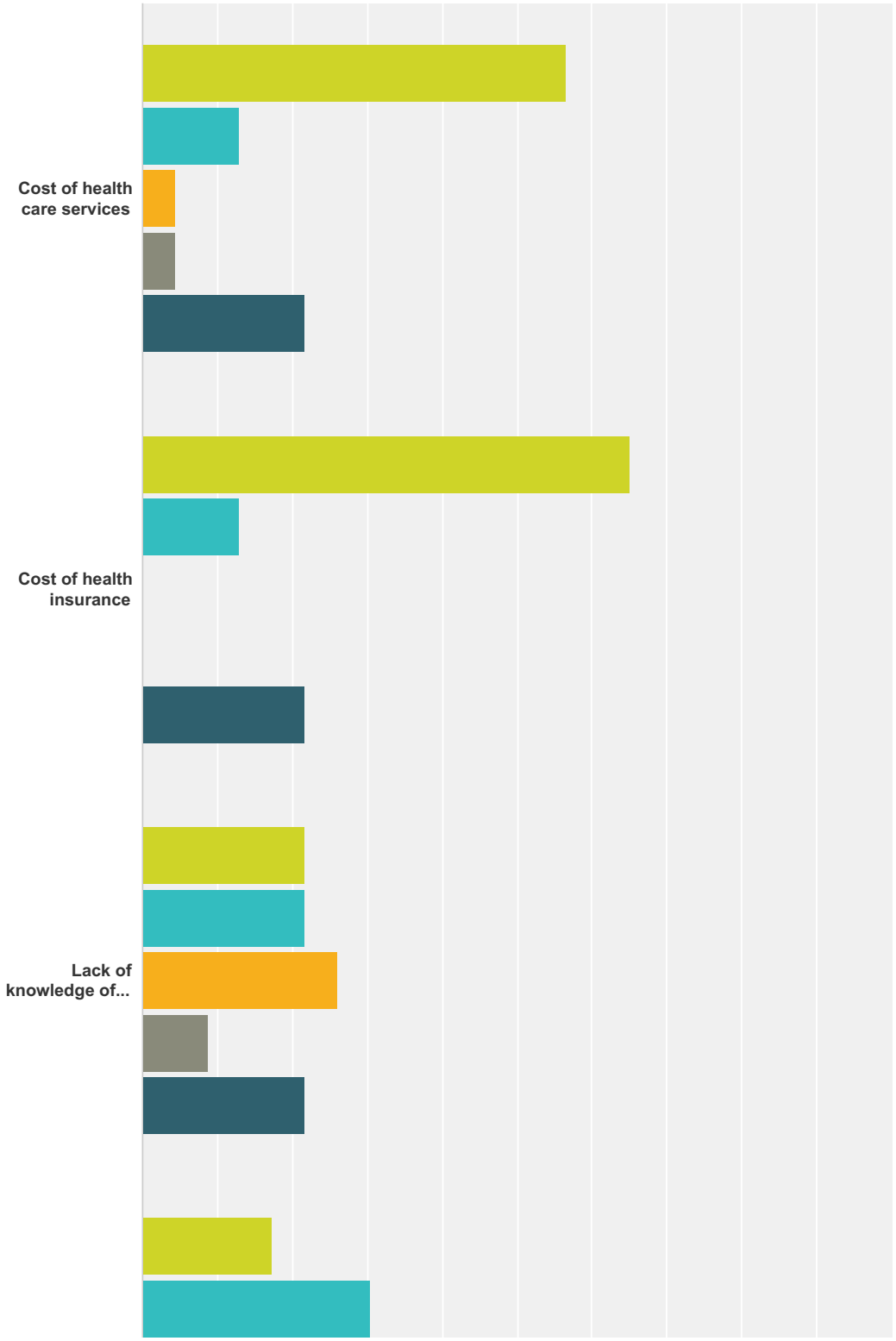

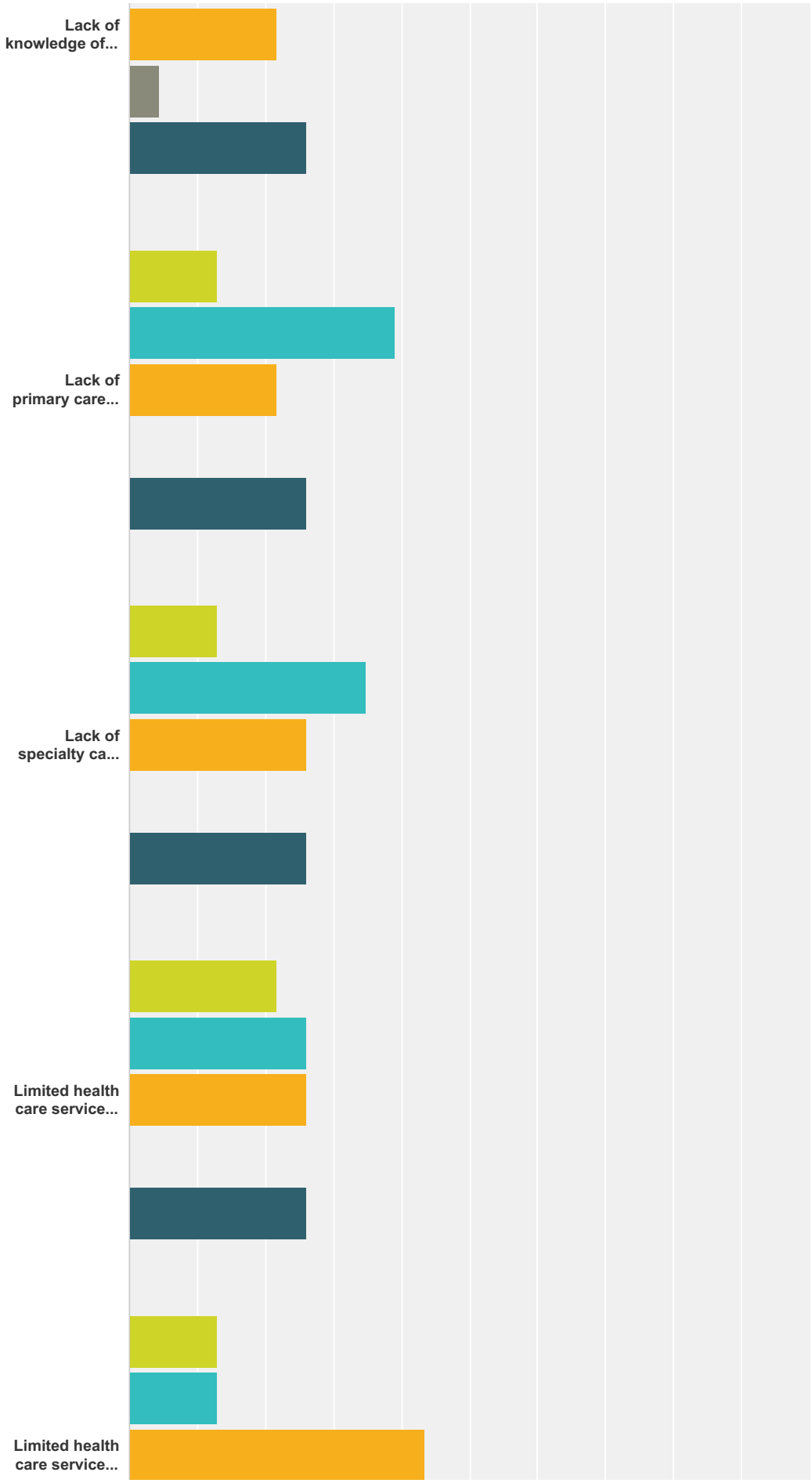
Lack of knowledge of...
Lack of primary care...
Lack of specialty ca...
Limited health care service...
Limited health care service...

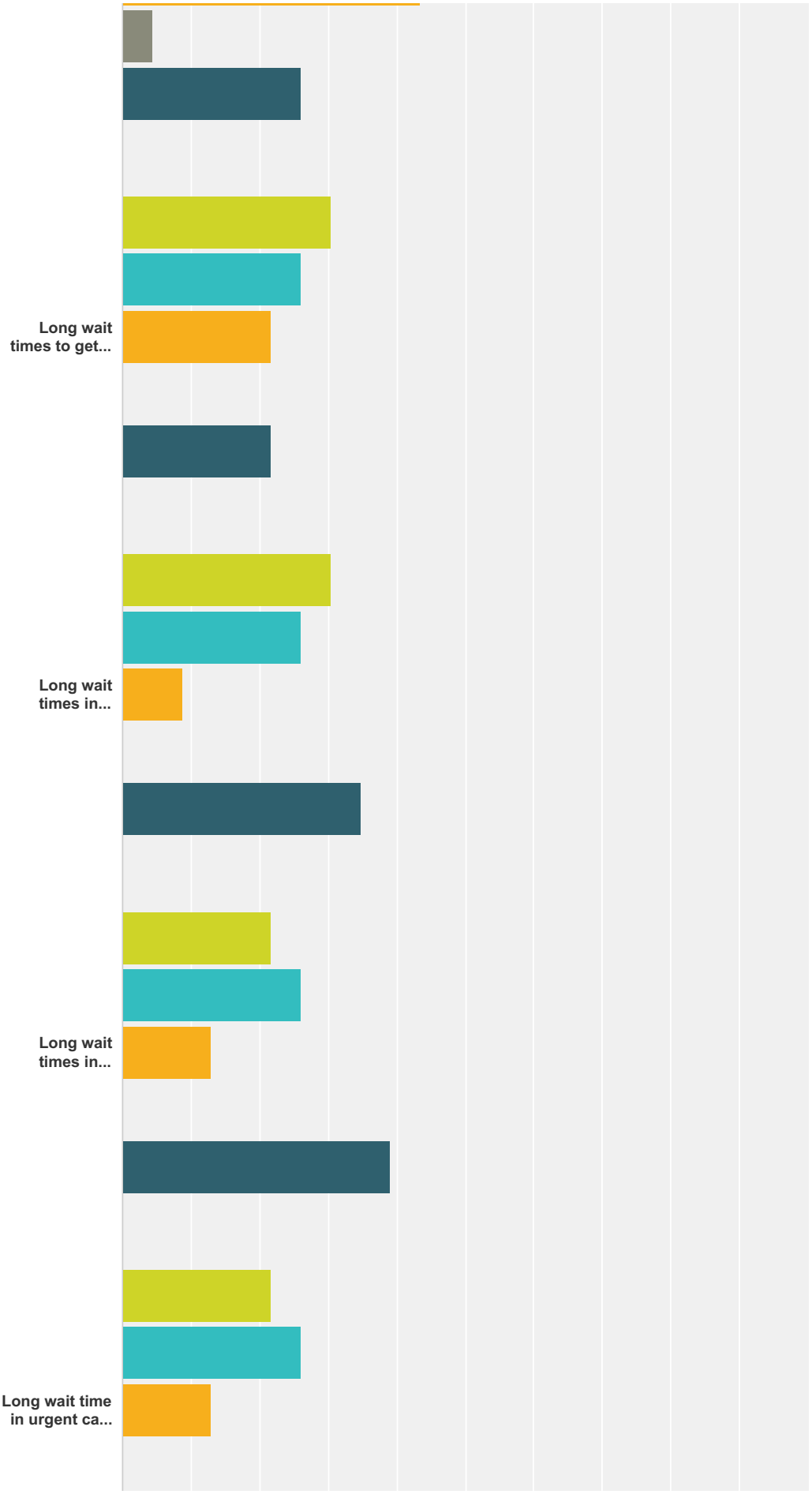
Long wait times to get...
Long wait times in...
Long wait times in...
Long wait time in urgent ca...

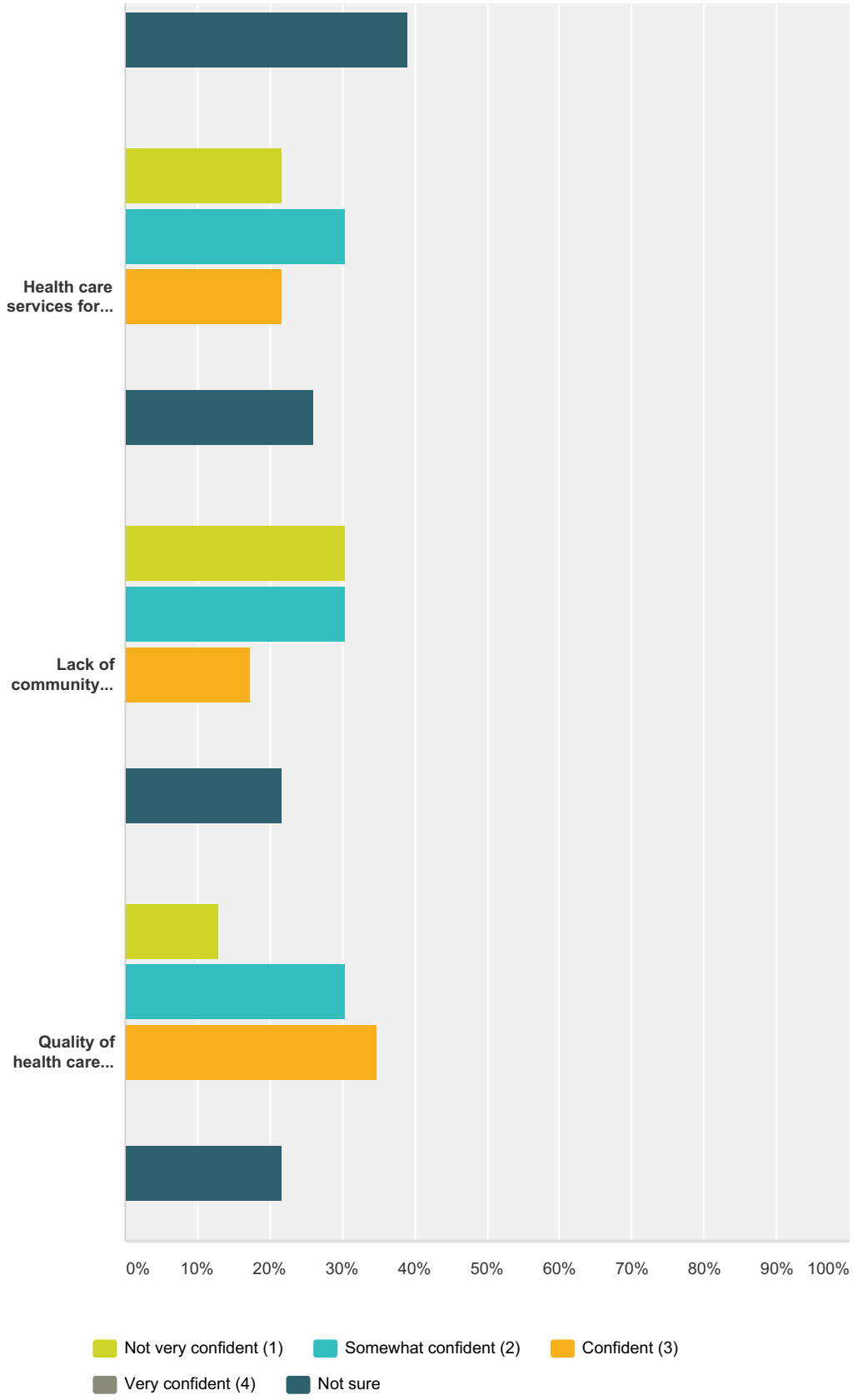

	Not very confident (1)	Somewhat confident (2)	Confident (3)	Very confident (4)	Not sure	Total

Cost of health care services	**56.52%** 13	**13.04%** 3	**4.35%** 1	**4.35%** 1	**21.74%** 5	23
Cost of health insurance	**65.22%** 15	**13.04%** 3	**0.00%** 0	**0.00%** 0	**21.74%** 5	23
Lack of knowledge of what health care services are available	**21.74%** 5	**21.74%** 5	**26.09%** 6	**8.70%** 2	**21.74%** 5	23
Lack of knowledge of how to use a available health care services	**17.39%** 4	**30.43%** 7	**21.74%** 5	**4.35%** 1	**26.09%** 6	23
Lack of primary care or family doctors	**13.04%** 3	**39.13%** 9	**21.74%** 5	**0.00%** 0	**26.09%** 6	23
Lack of specialty care doctors	**13.04%** 3	**34.78%** 8	**26.09%** 6	**0.00%** 0	**26.09%** 6	23
Limited health care services for children (less than age 18)	**21.74%** 5	**26.09%** 6	**26.09%** 6	**0.00%** 0	**26.09%** 6	23
Limited health care services for senior adults (age 65 and over)	**13.04%** 3	**13.04%** 3	**43.48%** 10	**4.35%** 1	**26.09%** 6	23
Long wait times to get an appointment with a doctor	**30.43%** 7	**26.09%** 6	**21.74%** 5	**0.00%** 0	**21.74%** 5	23
Long wait times in hospital emergency rooms	**30.43%** 7	**26.09%** 6	**8.70%** 2	**0.00%** 0	**34.78%** 8	23
Long wait times in doctors' offices	**21.74%** 5	**26.09%** 6	**13.04%** 3	**0.00%** 0	**39.13%** 9	23
Long wait time in urgent care clinics	**21.74%** 5	**26.09%** 6	**13.04%** 3	**0.00%** 0	**39.13%** 9	23
Health care services for the poor	**21.74%** 5	**30.43%** 7	**21.74%** 5	**0.00%** 0	**26.09%** 6	23
Lack of community concern about health issues	**30.43%** 7	**30.43%** 7	**17.39%** 4	**0.00%** 0	**21.74%** 5	23
Quality of health care services	**13.04%** 3	**30.43%** 7	**34.78%** 8	**0.00%** 0	**21.74%** 5	23

Q13 For your patients with chronic diseases or conditions, what do you feel is the BIGGEST barrier to a patient being able to manage her or his own chronic disease or condition? Please select ONLY ONE response.

Answered: 23 Skipped: 3

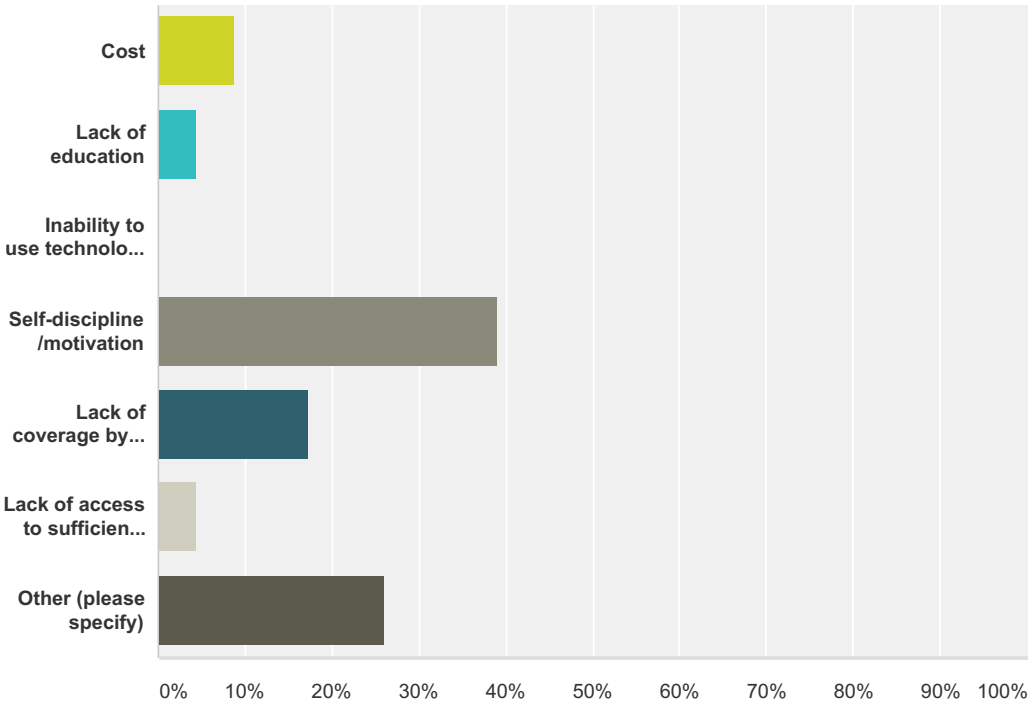

Answer Choices	Responses	
Cost	8.70%	2
Lack of education	4.35%	1
Inability to use technology effectively	0.00%	0
Self-discipline/motivation	39.13%	9
Lack of coverage by insurance company	17.39%	4
Lack of access to sufficient time with me or my staff	4.35%	1
Other (please specify)	26.09%	6
Total		23

#	Other (please specify)	Date
1	NOT ANSWERED	7/29/2015 11:03 PM
2	NOT ANSWERED	7/29/2015 10:35 PM

3	NOT ANSWERED	7/29/2015 10:26 PM
4	NOT ANSWERED	7/29/2015 10:19 PM
5	NOT ANSWERED	7/29/2015 10:06 PM
6	Retired	7/29/2015 4:32 PM

Q14 What can the community do to help improve the health of your patients and others in the community? Please check ALL that apply.

Answered: 23 Skipped: 3

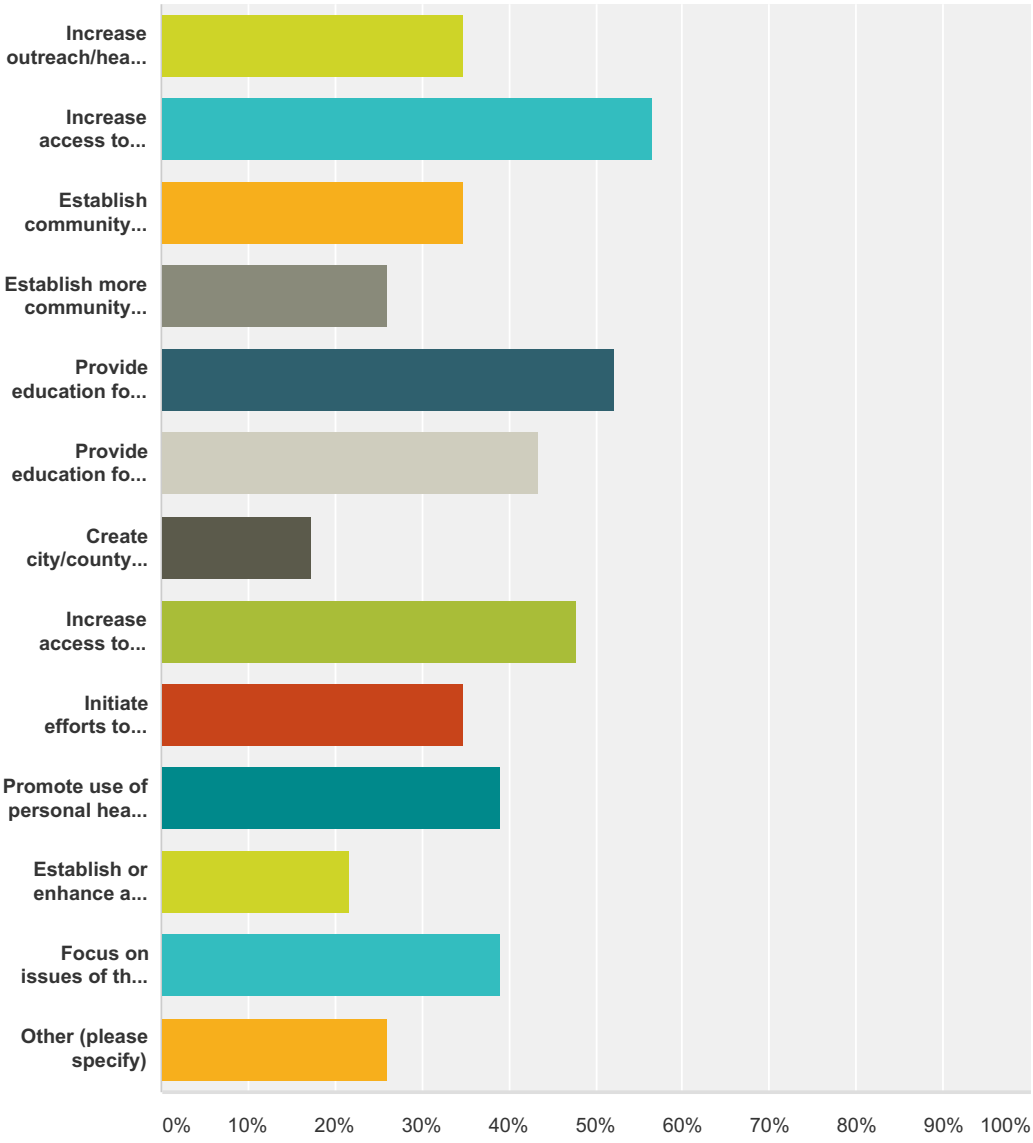

Answer Choices	Responses	
Increase outreach/health education programs	**34.78%**	8
Increase access to primary medical services	**56.52%**	13
Establish community partnerships to address issues collectively	**34.78%**	8
Establish more community clinics	**26.09%**	6
Provide education for residents on services available	**52.17%**	12

Provide education for residents on appropriate use of available services	**43.48%**	10
Create city/county ordinances to promote community health improvement	**17.39%**	4
Increase access to mental health services	**47.83%**	11
Initiate efforts to bring more physicians to the community	**34.78%**	8
Promote use of personal health records	**39.13%**	9
Establish or enhance a community health information exchange	**21.74%**	5
Focus on issues of the indigent and uninsured	**39.13%**	9
Other (please specify)	**26.09%**	6
Total Respondents: 23		

#	Other (please specify)	Date
1	NOT ANSWERED	7/29/2015 11:04 PM
2	NOT ANSWERED	7/29/2015 10:35 PM
3	NOT ANSWERED	7/29/2015 10:26 PM
4	NOT ANSWERED	7/29/2015 10:19 PM
5	education including improved primary public education	7/29/2015 10:15 PM
6	NOT ANSWERED	7/29/2015 10:07 PM

Q15 What can the community do to help improve the health of your patients and others in the community? Please check ALL that apply.

Answered: 23 Skipped: 3

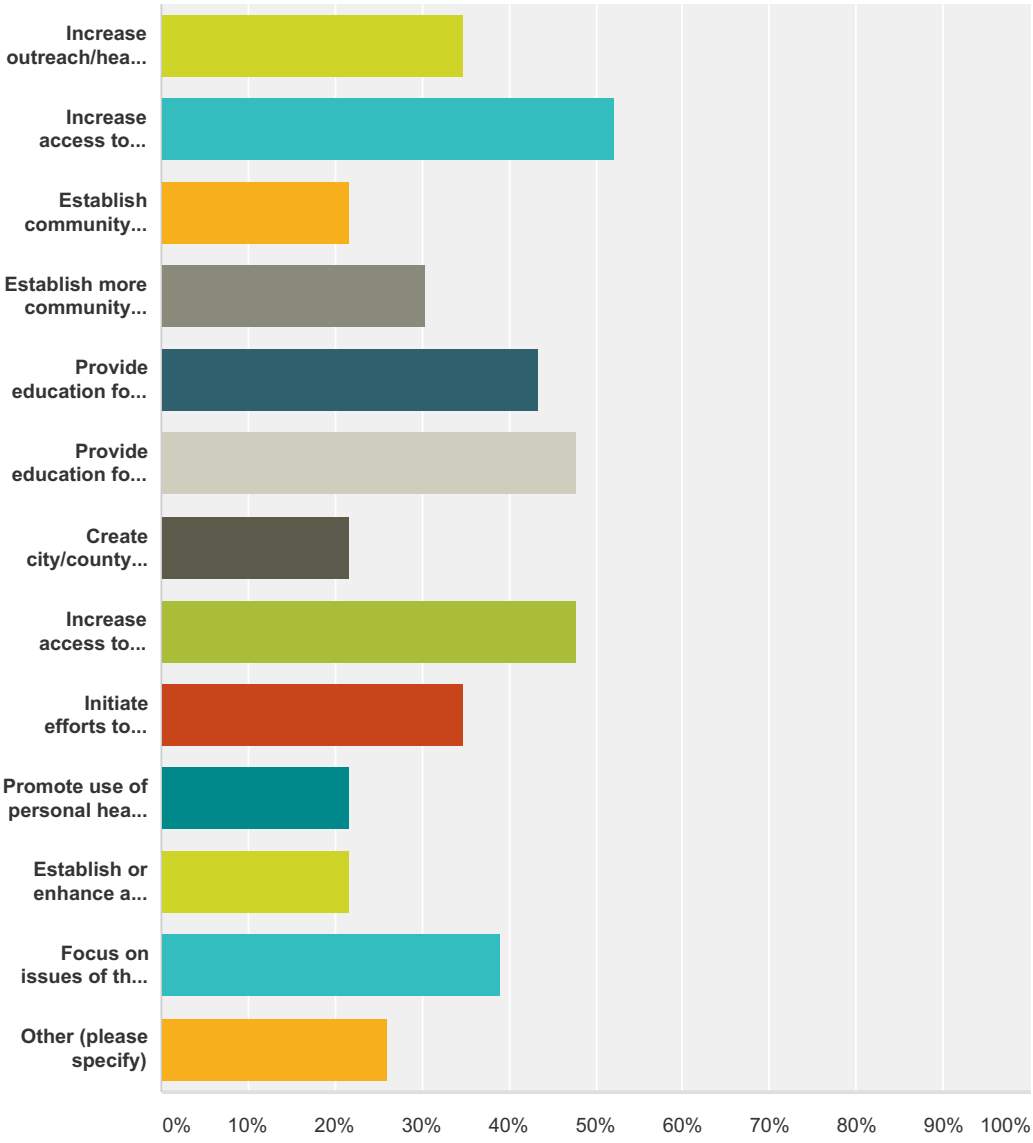

Answer Choices	Responses	
Increase outreach/health education programs	**34.78%**	8
Increase access to primary medical services	**52.17%**	12
Establish community partnerships to address issues collectively	**21.74%**	5
Establish more community clinics	**30.43%**	7
Provide education for residents on services available	**43.48%**	10

Provide education for residents on appropriate use of available services	**47.83%**	11
Create city/county ordinances to promote community health improvement	**21.74%**	5
Increase access to mental health services	**47.83%**	11
Initiate efforts to bring more physicians to the community	**34.78%**	8
Promote use of personal health records	**21.74%**	5
Establish or enhance a community health information exchange	**21.74%**	5
Focus on issues of the indigent and uninsured	**39.13%**	9
Other (please specify)	**26.09%**	6
Total Respondents: 23		

#	Other (please specify)	Date
1	NOT ANSWERED	7/29/2015 11:04 PM
2	NOT ANSWERED	7/29/2015 10:35 PM
3	NOT ANSWERED	7/29/2015 10:26 PM
4	NOT ANSWERED	7/29/2015 10:19 PM
5	NOT ANSWERED	7/29/2015 10:07 PM
6	retired	7/29/2015 4:34 PM

Q16 Do you provide or participate in a chronic disease management program for your patients for any of the following illnesses?

Answered: 23 Skipped: 3

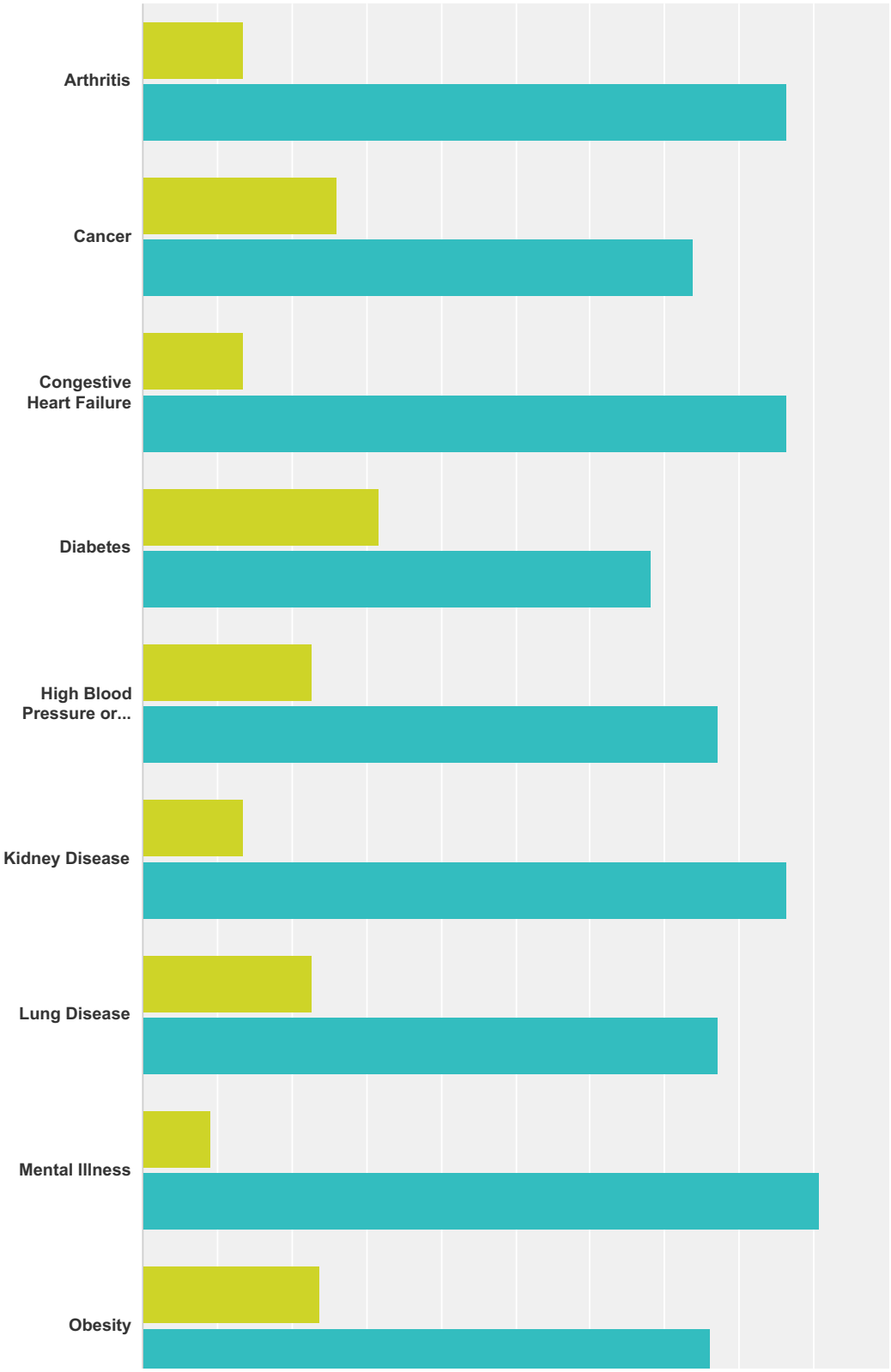

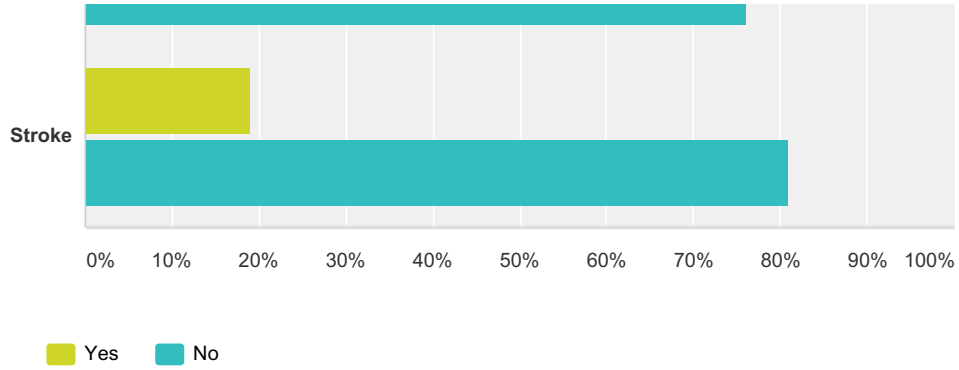

	Yes	No	Total
Arthritis	**13.64%** 3	**86.36%** 19	22
Cancer	**26.09%** 6	**73.91%** 17	23
Congestive Heart Failure	**13.64%** 3	**86.36%** 19	22
Diabetes	**31.82%** 7	**68.18%** 15	22
High Blood Pressure or Hypertension	**22.73%** 5	**77.27%** 17	22
Kidney Disease	**13.64%** 3	**86.36%** 19	22
Lung Disease	**22.73%** 5	**77.27%** 17	22
Mental Illness	**9.09%** 2	**90.91%** 20	22
Obesity	**23.81%** 5	**76.19%** 16	21
Stroke	**19.05%** 4	**80.95%** 17	21

Q17 How would you rate your own personal health? You must select EXACTLY one (1) choice.

Answered: 23 Skipped: 3

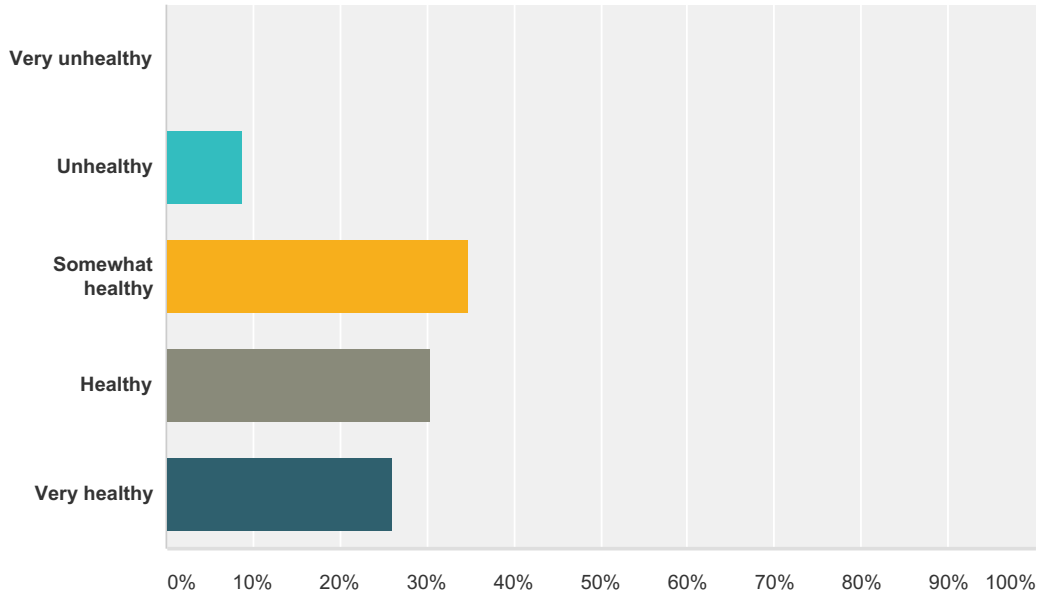

Answer Choices	Responses	
Very unhealthy	0.00%	0
Unhealthy	8.70%	2
Somewhat healthy	34.78%	8
Healthy	30.43%	7
Very healthy	26.09%	6
Total		23

Q18 Is your primary medical practice in Marion County? You must select EXACTLY one (1) choice.

Answered: 23 Skipped: 3

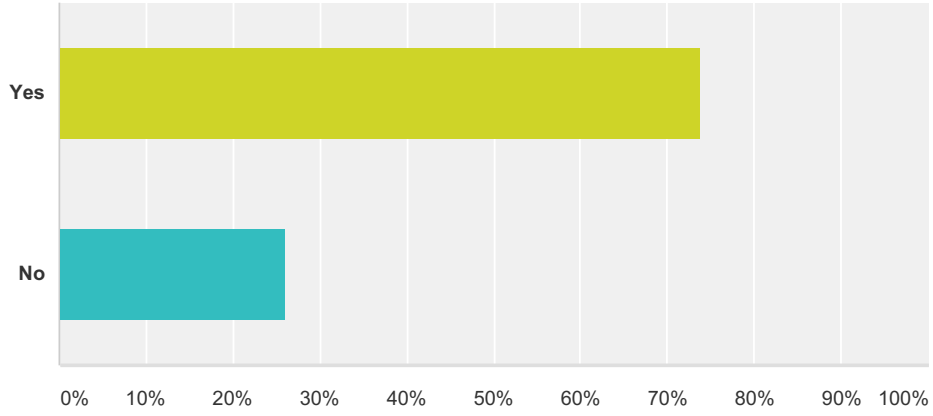

Answer Choices	Responses	
Yes	**73.91%**	17
No	**26.09%**	6
Total		**23**

Q19 What is your age? Please select only one (1) choice.

Answered: 23 Skipped: 3

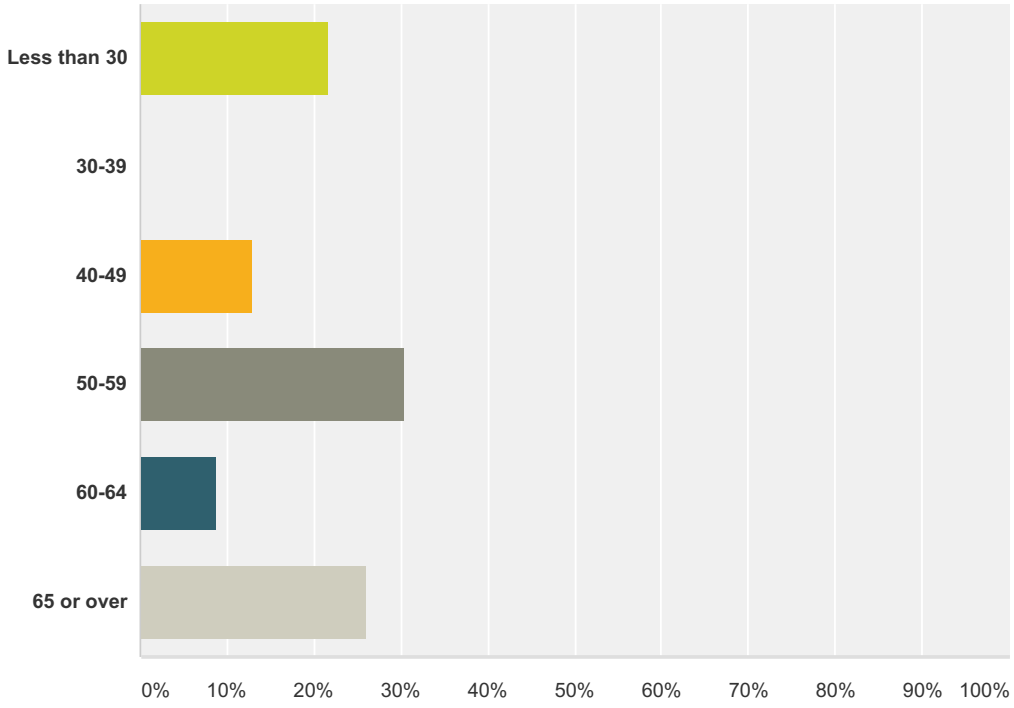

Answer Choices	Responses	
Less than 30	**21.74%**	5
30-39	**0.00%**	0
40-49	**13.04%**	3
50-59	**30.43%**	7
60-64	**8.70%**	2
65 or over	**26.09%**	6
Total		**23**

Q20 What is your gender?

Answered: 22 Skipped: 4

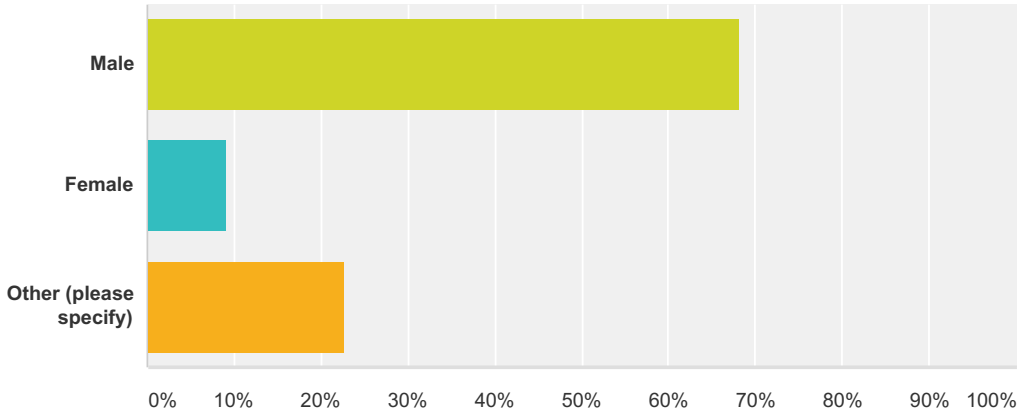

Answer Choices	Responses	
Male	**68.18%**	15
Female	**9.09%**	2
Other (please specify)	**22.73%**	5
Total		**22**

#	Other (please specify)	Date
1	NOT ANSWERED	7/29/2015 11:04 PM
2	NOT ANSWERED	7/29/2015 10:35 PM
3	NOT ANSWERED	7/29/2015 10:26 PM
4	NOT ANSWERED	7/29/2015 10:19 PM
5	NOT ANSWERED	7/29/2015 10:07 PM

Q21 What racial/ethnic group to you most identify with?

Answered: 23 Skipped: 3

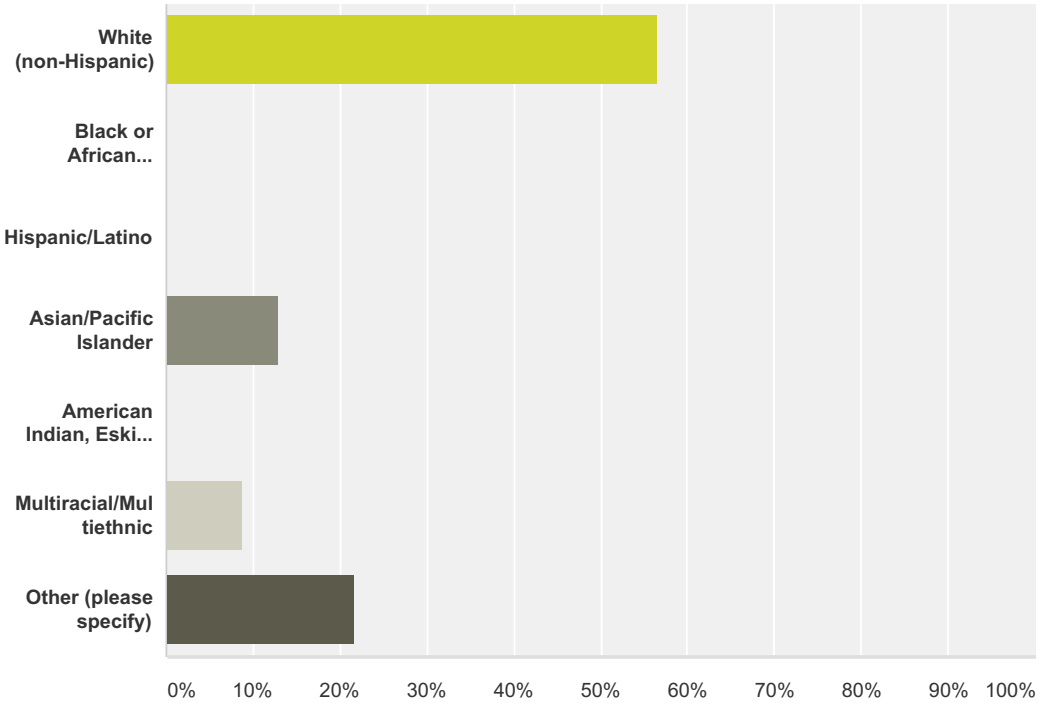

Answer Choices	Responses	
White (non-Hispanic)	**56.52%**	13
Black or African American (non-Hispanic)	**0.00%**	0
Hispanic/Latino	**0.00%**	0
Asian/Pacific Islander	**13.04%**	3
American Indian, Eskimo or Aleut	**0.00%**	0
Multiracial/Multiethnic	**8.70%**	2
Other (please specify)	**21.74%**	5
Total		**23**

#	Other (please specify)	Date
1	NOT ANSWERED	7/29/2015 11:04 PM
2	NOT ANSWERED	7/29/2015 10:35 PM
3	NOT ANSWERED	7/29/2015 10:26 PM
4	NOT ANSWERED	7/29/2015 10:19 PM
5	NOT ANSWERED	7/29/2015 10:07 PM

Q22 How long have you practiced medicine in Marion County? Please choose only ONE.

Answered: 23 Skipped: 3

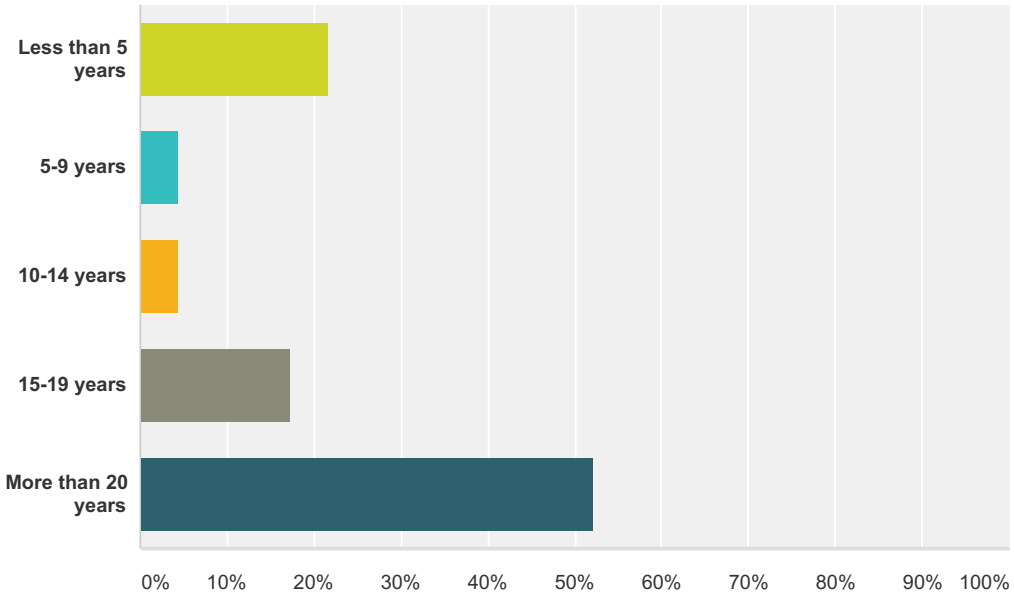

Answer Choices	Responses	
Less than 5 years	**21.74%**	5
5-9 years	**4.35%**	1
10-14 years	**4.35%**	1
15-19 years	**17.39%**	4
More than 20 years	**52.17%**	12
Total		**23**

Q23 How long have you practiced medicine? Please choose only ONE.

Answered: 23 Skipped: 3

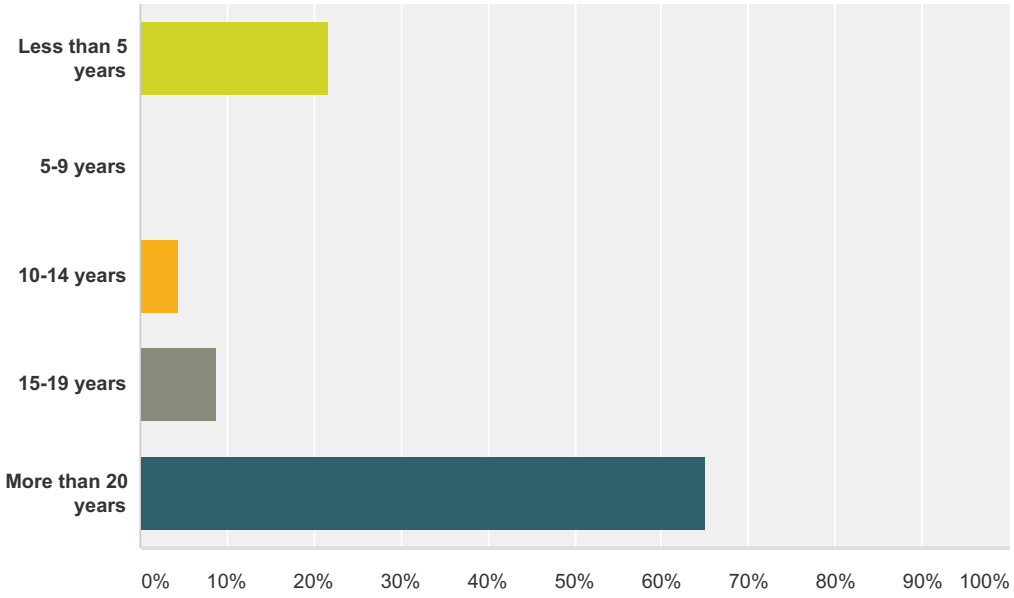

Answer Choices	Responses	
Less than 5 years	**21.74%**	5
5-9 years	**0.00%**	0
10-14 years	**4.35%**	1
15-19 years	**8.70%**	2
More than 20 years	**65.22%**	15
Total		**23**

Q24 What are your MAIN physician specialties? Please check all that apply.

Answered: 22 Skipped: 4

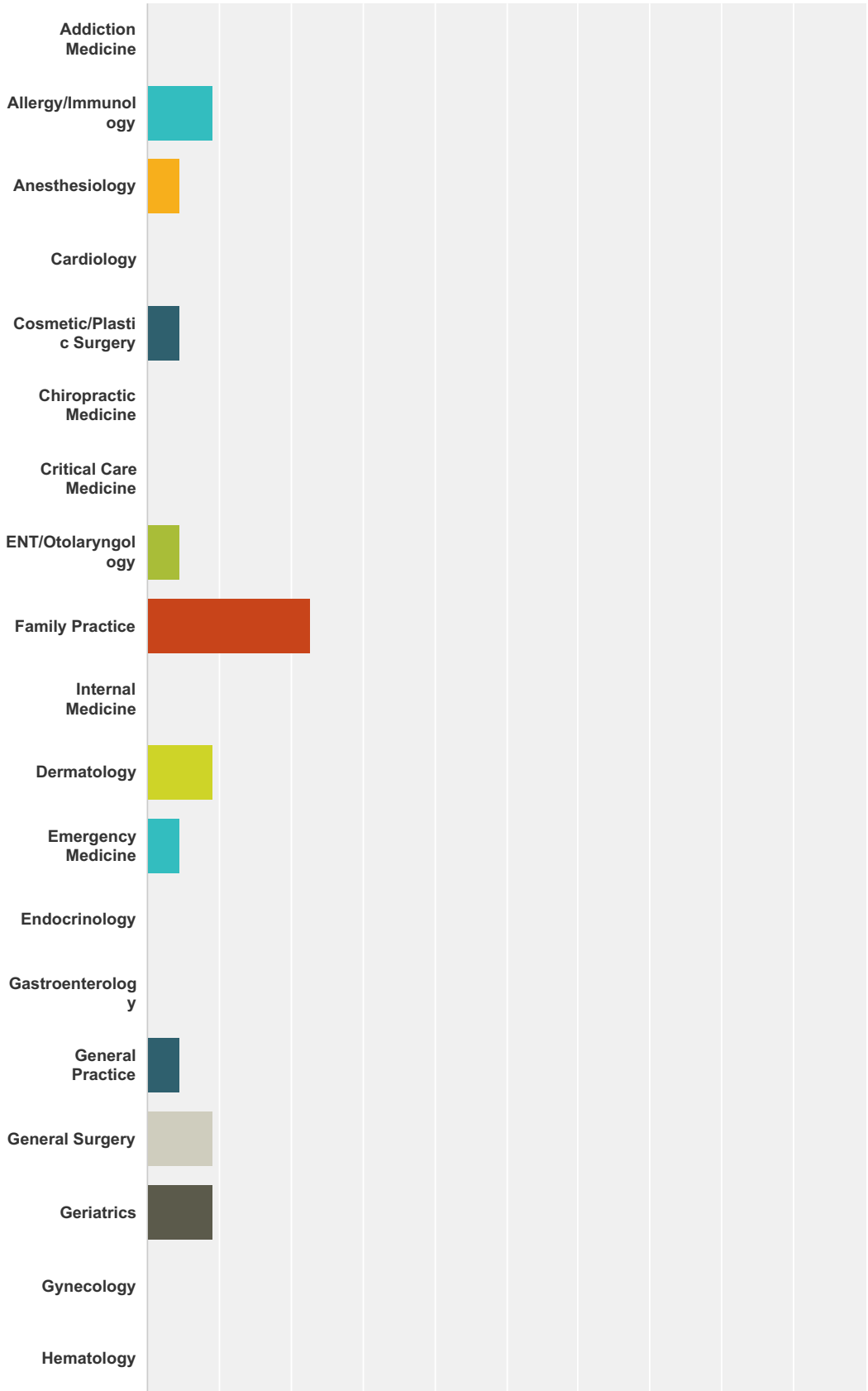

Immunology
Infectious Diseases
Internal Medicine
Neonatology
Nephrology
Neurology
Nuclear Medicine
Obstetrics and Gynecology
Obstetrics
Oncology
Opthamology
Orthopedics
Orthopedic Surgery
Osteopathic Medicine
Pain Management
Palliative Care
Pathology
Pediatrics
Physical Medicine and...
Pulmonology
Psychiatry

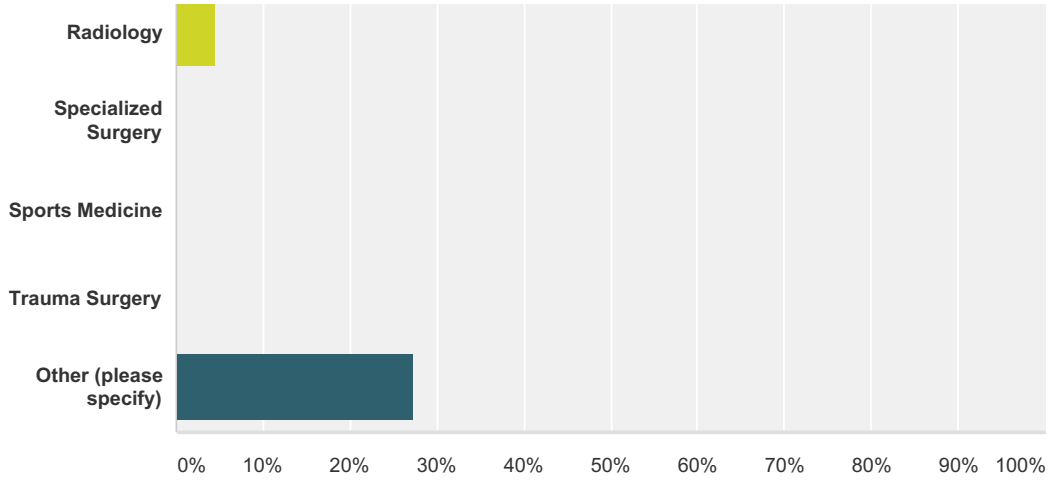

Answer Choices	Responses	
Addiction Medicine	**0.00%**	0
Allergy/Immunology	**9.09%**	2
Anesthesiology	**4.55%**	1
Cardiology	**0.00%**	0
Cosmetic/Plastic Surgery	**4.55%**	1
Chiropractic Medicine	**0.00%**	0
Critical Care Medicine	**0.00%**	0
ENT/Otolaryngology	**4.55%**	1
Family Practice	**22.73%**	5
Internal Medicine	**0.00%**	0
Dermatology	**9.09%**	2
Emergency Medicine	**4.55%**	1
Endocrinology	**0.00%**	0
Gastroenterology	**0.00%**	0
General Practice	**4.55%**	1
General Surgery	**9.09%**	2
Geriatrics	**9.09%**	2
Gynecology	**0.00%**	0
Hematology	**0.00%**	0
Immunology	**0.00%**	0
Infectious Diseases	**4.55%**	1
Internal Medicine	**4.55%**	1

Neonatology	**0.00%**	0
Nephrology	**0.00%**	0
Neurology	**0.00%**	0
Nuclear Medicine	**0.00%**	0
Obstetrics and Gynecology	**0.00%**	0
Obstetrics	**0.00%**	0
Oncology	**0.00%**	0
Opthamology	**4.55%**	1
Orthopedics	**0.00%**	0
Orthopedic Surgery	**0.00%**	0
Osteopathic Medicine	**0.00%**	0
Pain Management	**0.00%**	0
Palliative Care	**0.00%**	0
Pathology	**0.00%**	0
Pediatrics	**0.00%**	0
Physical Medicine and Rehabilitation	**0.00%**	0
Pulmonology	**0.00%**	0
Psychiatry	**0.00%**	0
Radiology	**4.55%**	1
Specialized Surgery	**0.00%**	0
Sports Medicine	**0.00%**	0
Trauma Surgery	**0.00%**	0
Other (please specify)	**27.27%**	6
Total Respondents: 22		

#	Other (please specify)	Date
1	NOT ANSWERED	7/29/2015 11:04 PM
2	NOT ANSWERED	7/29/2015 10:35 PM
3	NOT ANSWERED	7/29/2015 10:26 PM
4	NOT ANSWERED	7/29/2015 10:19 PM
5	NOT ANSWERED	7/29/2015 10:07 PM
6	retired	7/29/2015 4:36 PM

Local Public Health System – Full Report

National Public Health Performance Standards

Local Assessment Report

Florida Department of Health in Marion County (Fl

June 24, 2015 and July 15, 2015

Program Partner Organizations

American Public Health Association
www.apha.org

Association of State and Territorial Health Officials
www.astho.org

Centers for Disease Control and Prevention
www.cdc.gov

National Association of County and City Health Officials
www.naccho.org

National Association of Local Boards of Health
www.nalboh.org

National Network of Public Health Institutes
www.nnphi.org

Public Health Foundation
www.phf.org

The findings and conclusions stemming from the use of NPHPS tools are those of the end users. They are not provided or endorsed by the Centers for Disease Control and Prevention, nor do they represent CDC's views or policies.

Table of Contents

Acknowledgements 4

Background 4

Introduction 5

Purpose 6

About the Report 6

Results 7

• Overall Scores for Each Essential Public Health Service 8

• Performance Scores by Essential Public Health Service for Each Model Standard 9

• Performance Relative to Optimal Activity 11

• Priority of Model Standards 12

• Agency Contribution Scores 15

Analysis and Discussion Questions 18

Next Steps – Developing Your Action Plan 18

Monitoring and Evaluation 19

APPENDIX A: Individual Questions and Responses 20

APPENDIX B: Qualitative Assessment Data 28

APPENDIX C: Additional Resources 59

Acknowledgements
The National Public Health Performance Standards (NPHPS) was developed collaboratively by the program's national partner organizations. The NPHPS partner organizations include: Centers for Disease Control and Prevention (CDC); American Public Health Association (APHA); Association of State and Territorial Health Officials (ASTHO); National Association of County and City Health Officials (NACCHO); National Association of Local Boards of Health (NALBOH); National Network of Public Health Institutes (NNPHI); and then Public Health Foundation (PHF). We thank the staff of these organizations for their time and expertise in the support of the NPHPS.

Background
The NPHPS is a partnership effort to improve the practice of public health and the performance of public health systems. The NPHPS assessment instruments guide state and local jurisdictions in evaluating their current performance against a set of optimal standards. Through these assessments, responding sites can consider the activities of all public health system partners, thus addressing the activities of all public, private and voluntary entities that contribute to public health within the community.

The NPHPS assessments are intended to help users answer questions such as "What are the components, activities, competencies, and capacities of our public health system?" and "How well are the ten Essential Public Health Services being provided in our system?" The dialogue that occurs in the process of answering the questions in the assessment instrument can help to identify strengths and weaknesses, determine opportunities for immediate improvements, and establish priorities for long term investments for improving the public health system.

Three assessment instruments have been designed to assist state and local partners in assessing and improving their public health systems or boards of health. These instruments are the:

- State Public Health System Performance Assessment Instrument,
- Local Public Health System Performance Assessment Instrument, and
- Public Health Governing Entity Performance Assessment Instrument.

The information obtained from assessments may then be used to improve and better coordinate public health activities at state and local levels. In addition, the results gathered provide an understanding of how state and local public health systems and governing entities are performing. This information helps local, state and national partners make better and more effective policy and resource decisions to improve the nation's public health as a whole.

Introduction

The NPHPS Local Public Health System Assessment Report is designed to help health departments and public health system partners create a snapshot of where they are relative to the National Public Health Performance Standards and to progressively move toward refining and improving outcomes for performance across the public health system.

The NPHPS state, local, and governance instruments also offer opportunity and robust data to link to health departments, public health system partners and/or community-wide strategic planning processes, as well as to Public Health Accreditation Board (PHAB) standards. For example, assessment of the environment external to the public health organization is a key component of all strategic planning, and the NPHPS assessment readily provides a structured process and an evidence-base upon which key organizational decisions may be made and priorities established. The assessment may also be used as a component of community health improvement planning processes, such as Mobilizing for Action through Planning and Partnerships (MAPP) or other community-wide strategic planning efforts, including state health improvement planning and community health improvement planning. The NPHPS process also drives assessment and improvement activities that may be used to support a Health Department in meeting PHAB standards. Regardless of whether using MAPP or another health improvement process, partners should use the NPHPS results to support quality improvement.

The self-assessment is structured around the Model Standards for each of the ten Essential Public Health Services, (EPHS), hereafter referred to as the Essential Services, which were developed through a comprehensive, collaborative process involving input from national, state and local experts in public health. Altogether, for the local assessment, 30 Model Standards serve as quality indicators that are organized into the ten essential public health service areas in the instrument and address the three core functions of public health. Figure 1 below shows how the ten Essential Services align with the three Core Functions of Public Health.

Figure 1. The ten Essential Public Health Services and how they relate to the three Core Functions of Public Health.

Purpose

The primary purpose of the NPHPS Local Public Health System Assessment Report is to promote continuous improvement that will result in positive outcomes for system performance. Local health departments and their public health system partners can use the Assessment Report as a working tool to:

- Better understand current system functioning and performance;
- Identify and prioritize areas of strengths, weaknesses, and opportunities for improvement;
- Articulate the value that quality improvement initiatives will bring to the public health system;
- Develop an initial work plan with specific quality improvement strategies to achieve goals;
- Begin taking action for achieving performance and quality improvement in one or more targeted areas; and
- Re-assess the progress of improvement efforts at regular intervals.

This report is designed to facilitate communication and sharing among and within programs, partners, and organizations, based on a common understanding of how a high performing and effective public health system can operate. This shared frame of reference will help build commitment and focus for setting priorities and improving public health system performance. Outcomes for performance include delivery of all ten essential public health services at optimal levels.

About the Report

Calculating the Scores

The NPHPS assessment instruments are constructed using the ten Essential Services as a framework. Within the Local Instrument, each Essential Service includes between 2-4 Model Standards that describe the key aspects of an optimally performing public health system. Each Model Standard is followed by assessment questions that serve as measures of performance. Responses to these questions indicate how well the Model Standard - which portrays the highest level of performance or "gold standard" - is being met.

Table 1 below characterizes levels of activity for Essential Services and Model Standards. Using the responses to all of the assessment questions, a scoring process generates score for each Model Standard, Essential Service, and one overall assessment score.

Table 1. Summary of Assessment Response Options

Optimal Activity (76-100%)	Greater than 75% of the activity described within the question is met.
Significant Activity (51-75%)	Greater than 50%, but no more than 75% of the activity described within the question is met.
Moderate Activity (26-50%)	Greater than 25%, but no more than 50% of the activity described within the question is met.
Minimal Activity (1-25%)	Greater than zero, but no more than 25% of the activity described within the question is met.
No Activity (0%)	0% or absolutely no activity.

Understanding Data Limitations

There are a number of limitations to the NPHPS assessment data due to self-report, wide variations in the breadth and knowledge of participants, the variety of assessment methods used, and differences in interpretation of assessment questions. Data and resultant information should not be interpreted to reflect the capacity or performance of any single agency or organization within the public health system or used for comparisons between jurisdictions or organizations. Use of NPHPS generated data and associated recommendations are limited to guiding an overall public health infrastructure and performance improvement process for the public health system as determined by organizations involved in the assessment.

All performance scores are an average; Model Standard scores are an average of the question scores within that Model Standard, Essential Service scores are an average of the Model Standard scores within that Essential Service and the overall assessment score is the average of the Essential Service scores. The responses to the questions within the assessment are based upon processes that utilize input from diverse system participants with different experiences and perspectives. The gathering of these inputs and the development of a response for each question incorporates an element of subjectivity, which may be minimized through the use of particular assessment methods. Additionally, while certain assessment methods are recommended, processes differ among sites. The assessment methods are not fully standardized and these differences in administration of the self-assessment may introduce an element of measurement error. In addition, there are differences in knowledge about the public health system among assessment participants. This may lead to some interpretation differences and issues for some questions, potentially introducing a degree of random non-sampling error.

Presentation of results

The NPHPS has attempted to present results - through a variety of figures and tables - in a user-friendly and clear manner. For ease of use, many figures and tables use short titles to refer to Essential Services, Model Standards, and questions. If you are in doubt of these definitions, please refer to the full text in the assessment instruments.

Sites may have chosen to complete two additional questionnaires, the Priority of Model Standards Questionnaire assesses how performance of each Model Standard compares with the priority rating and the Agency Contribution Questionnaire assesses the local health department's contribution to achieving the Model Standard. Sites that submitted responses for these questionnaires will see the results included as additional components of their report.

Results

Now that your assessment is completed, one of the most exciting, yet challenging opportunities is to begin to review and analyze the findings. As you recall from your assessment, the data you created now establishes the foundation upon which you may set priorities for performance improvement and identify specific quality improvement (QI) projects to support your priorities.

Based upon the responses you provided during your assessment, an average was calculated for each of the ten Essential Services. Each Essential Service score can be interpreted as the overall degree to which your public health system meets the performance standards (quality indicators) for each Essential Service. Scores can range from a minimum value of 0% (no activity is performed pursuant to the standards) to a maximum value of 100% (all activities associated with the standards are performed at optimal levels).

Figure 2 displays the average score for each Essential Service, along with an overall average assessment score across all ten Essential Services. Take a look at the overall performance scores for each Essential Service. Examination of these scores can immediately give a sense of the local public health system's greatest strengths and weaknesses. Note the black bars that identify the range of reported performance score responses within each Essential Service.

Overall Scores for Each Essential Public Health Service

Figure 2. Summary of Average Essential Public Health Service Performance Scores

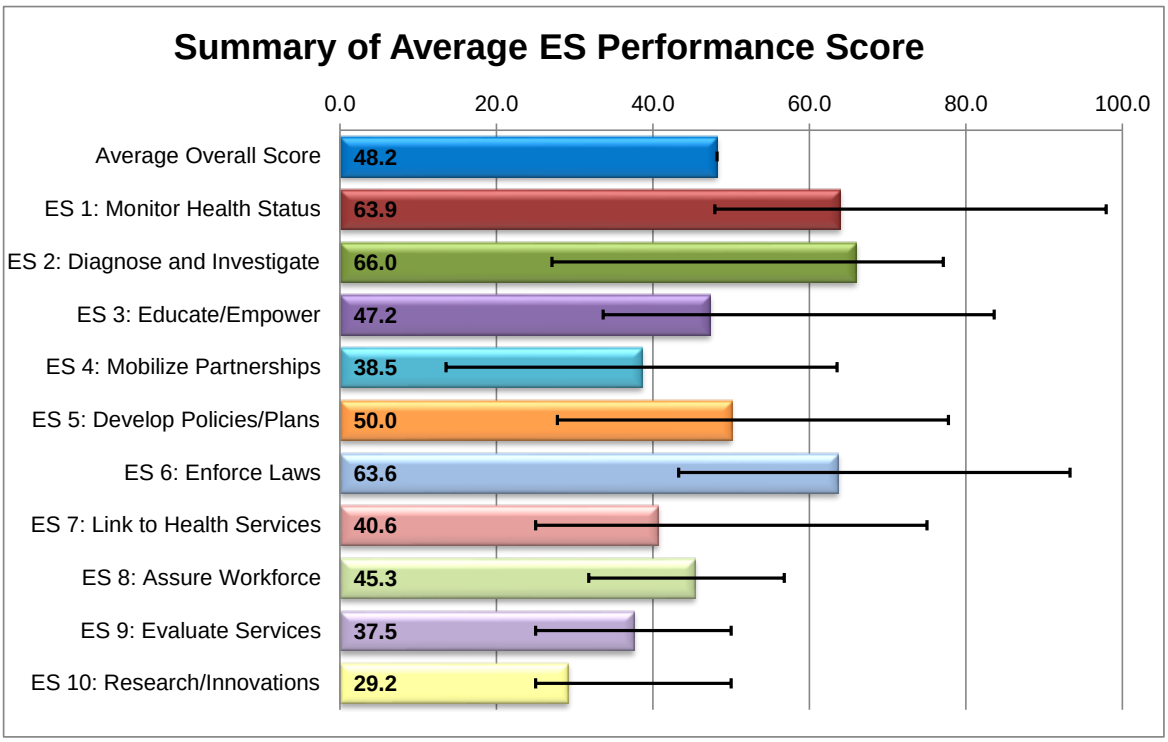

Performance Scores by Essential Public Health Service for Each Model Standard

Figure 3 and Table 2 on the following pages display the average performance score for each of the Model Standards within each Essential Service. This level of analysis enables you to identify specific activities that contributed to high or low performance within each Essential Service.

Figure 3. Performance Scores by Essential Public Health Service for Each Model Standard

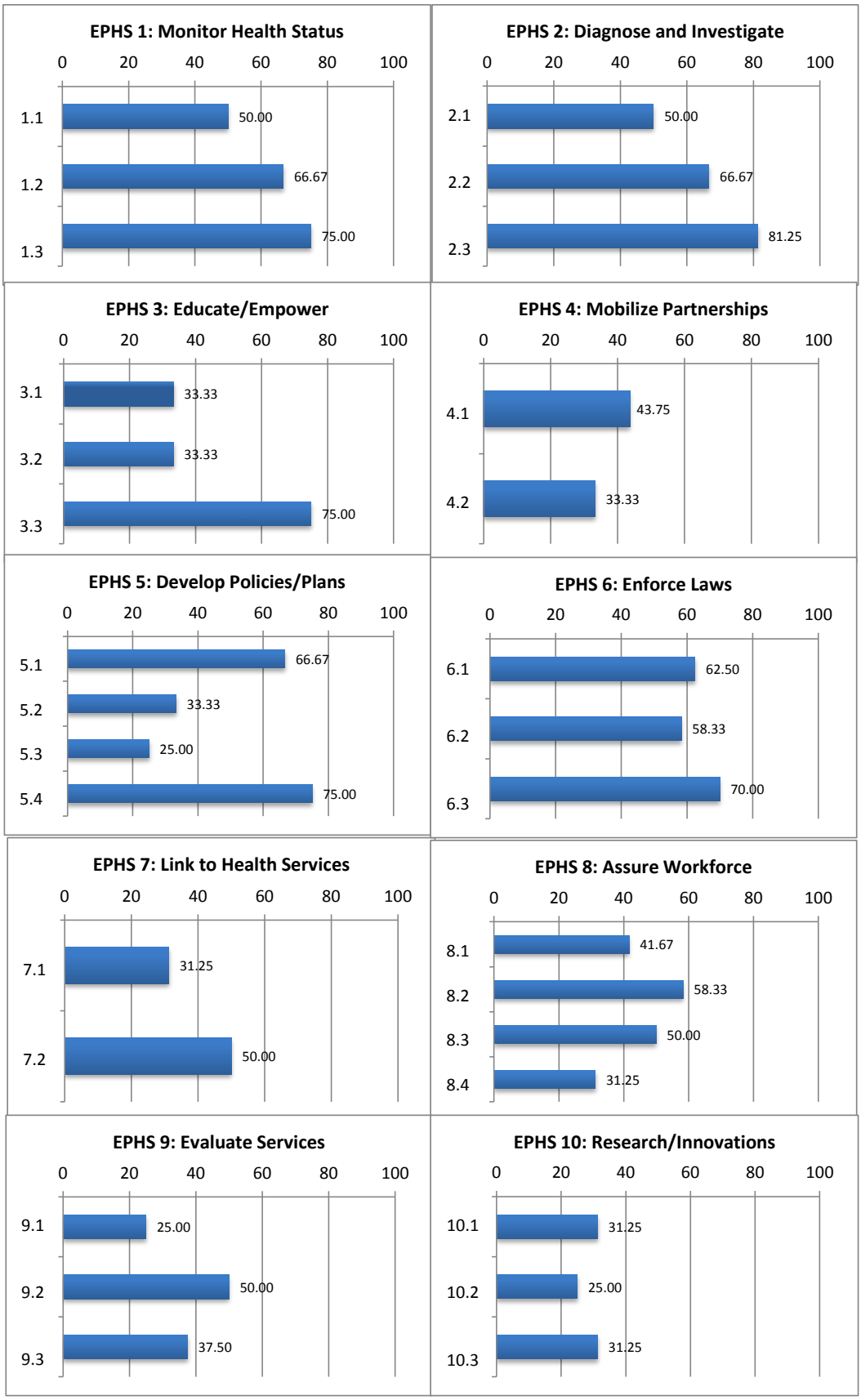

In Table 2 below, each score (performance, priority, and contribution scores) at the Essential Service level is a calculated average of the respective Model Standard scores within that Essential Service. Note – The priority rating and agency contribution scores will be blank if the Priority of Model Standards Questionnaire and the Agency Contribution Questionnaire are not completed.

Table 2. Overall Performance, Priority, and Contribution Scores by Essential Public Health Service and Corresponding Model Standard

Model Standards by Essential Services	Performance Scores	Priority Rating	Agency Contribution Scores
ES 1: Monitor Health Status	**63.9**		
1.1 Community Health Assessment	50.0		
1.2 Current Technology	66.7		
1.3 Registries	75.0		
ES 2: Diagnose and Investigate	**66.0**		
2.1 Identification/Surveillance	50.0		
2.2 Emergency Response	66.7		
2.3 Laboratories	81.3		
ES 3: Educate/Empower	**47.2**		
3.1 Health Education/Promotion	33.3		
3.2 Health Communication	33.3		
3.3 Risk Communication	75.0		
ES 4: Mobilize Partnerships	**38.5**		
4.1 Constituency Development	43.8		
4.2 Community Partnerships	33.3		
ES 5: Develop Policies/Plans	**50.0**		
5.1 Governmental Presence	66.7		
5.2 Policy Development	33.3		
5.3 CHIP/Strategic Planning	25.0		
5.4 Emergency Plan	75.0		
ES 6: Enforce Laws	**63.6**		
6.1 Review Laws	62.5		
6.2 Improve Laws	58.3		
6.3 Enforce Laws	70.0		
ES 7: Link to Health Services	**40.6**		
7.1 Personal Health Service Needs	31.3		
7.2 Assure Linkage	50.0		
ES 8: Assure Workforce	**45.3**		
8.1 Workforce Assessment	41.7		
8.2 Workforce Standards	58.3		
8.3 Continuing Education	50.0		
8.4 Leadership Development	31.3		
ES 9: Evaluate Services	**37.5**		
9.1 Evaluation of Population Health	25.0		
9.2 Evaluation of Personal Health	50.0		
9.3 Evaluation of LPHS	37.5		
ES 10: Research/Innovations	**29.2**		
10.1 Foster Innovation	31.3		
10.2 Academic Linkages	25.0		
10.3 Research Capacity	31.3		
Average Overall Score	**48.2**	**NA**	**NA**
Median Score	**46.3**	**NA**	**NA**

Performance Relative to Optimal Activity

Figures 4 and 5 display the proportion of performance measures that met specified thresholds of achievement for performance standards. The five threshold levels of achievement used in scoring these measures are shown in the legend below. For example, measures receiving a composite score of 76-100% were classified as meeting performance standards at the optimal level.

Figure 4. Percentage of the system's Essential Services scores that fall within the five activity categories. This chart provides a high level snapshot of the information found in Figure 2, summarizing the composite performance measures for all 10 Essential Services.

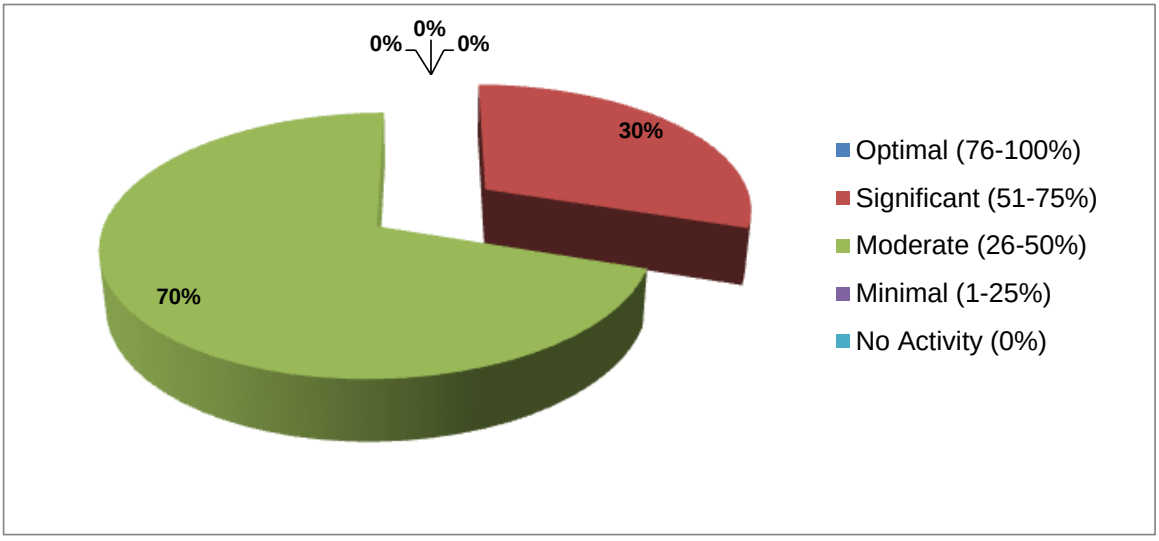

Figure 5. Percentage of the system's Model Standard scores that fall within the five activity categories. This chart provides a high level snapshot of the information found in Figure 3, summarizing the composite measures for all 30 Model Standards.

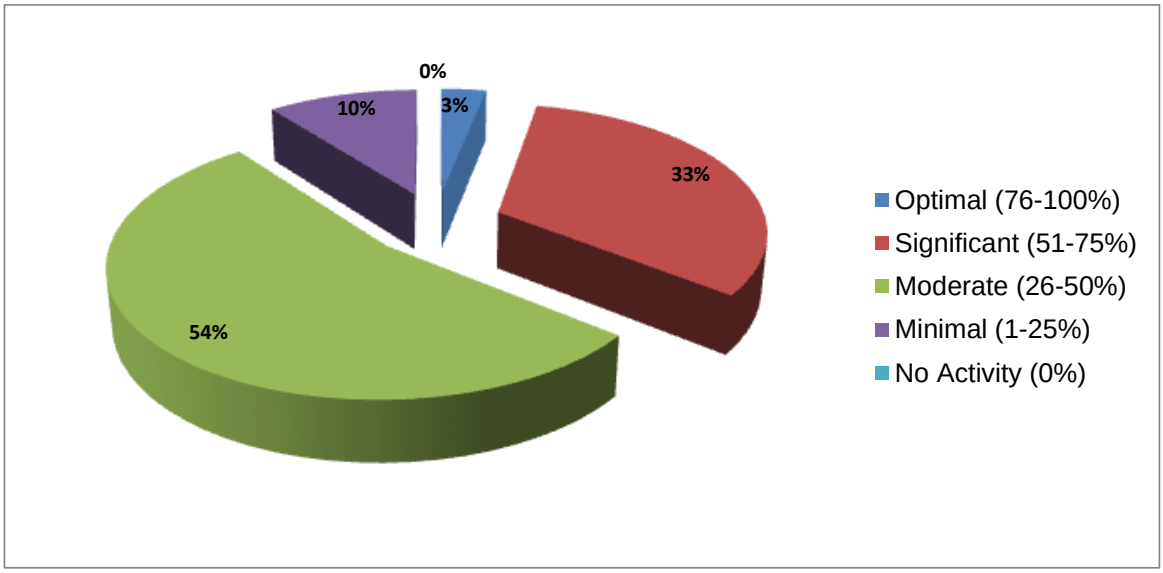

Priority of Model Standards Questionnaire Section (Optional Survey)

If you completed the Priority Survey at the time of your assessment, your results are displayed in this section for each Essential Service and each Model Standard, arrayed by the priority rating assigned to each. The four quadrants, which are based on how the performance of each Essential Service and/or Model Standard compares with the priority rating, should provide guidance in considering areas for attention and next steps for improvement.

Quadrant A	(High Priority and Low Performance) – These activities may need increased attention.
Quadrant B	(High Priority and High Performance) – These activities are being done well, and it is important to maintain efforts.
Quadrant C	(Low Priority and High Performance) – These activities are being done well, consideration may be given to reducing effort in these areas.
Quadrant D	(Low Priority and Low Performance) – These activities could be improved, but are of low priority. They may need little or no attention at this time.

Note - For additional guidance, see Figure 4: Identifying Priorities - Basic Framework in the *Local Implementation Guide.*

Figure 7. Summary of Essential Public Health Service Model Standard Scores and Priority Ratings

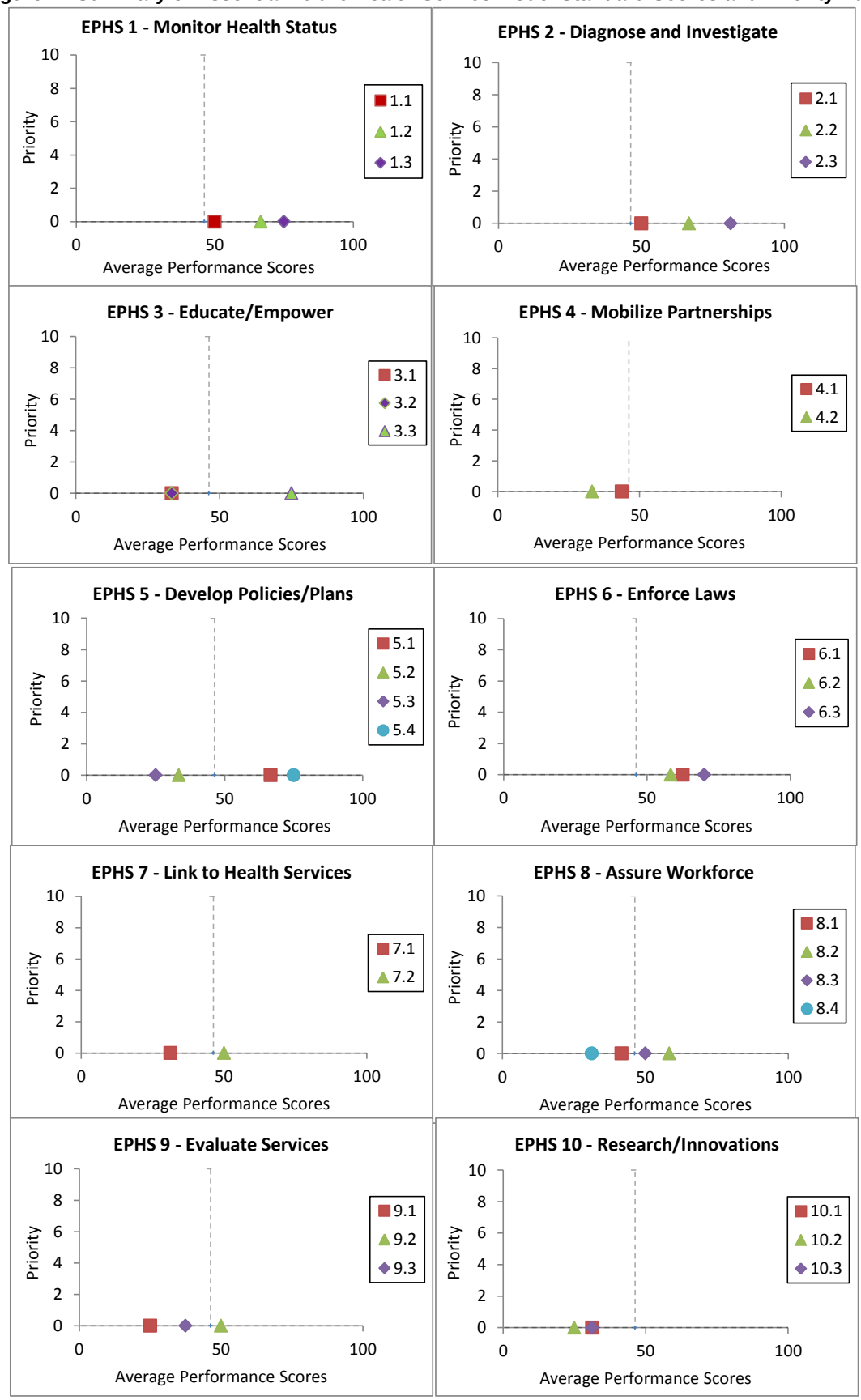

Note – Figure 7 will be blank if the Priority of Model Standards Questionnaire is not completed.

Table 3 below displays priority ratings (as rated by participants on a scale of 1-10, with 10 being the highest priority) and performance scores for Model Standards, arranged under the four quadrants. Consider the appropriateness of the match between the importance ratings and current performance scores and also reflect back on the qualitative data in the Summary Notes section to identify potential priority areas for action planning. Note – Table 3 will be blank if the Priority of Model Standards Questionnaire is not completed.

Table 3. Model Standards by Priority and Performance Score

Quadrant	Model Standard	Performance Score (%)	Priority Rating

Agency Contribution Questionnaire Section (Optional Survey)

Table 4 and Figures 8 and 9 on the following pages display Essential Service and Model Standard Scores arranged by Local Health Department (LHD) contribution, priority and performance scores. Note – Table 4 and Figures 8 and 9 will be blank if the Agency Contribution Questionnaire is not completed.

Table 4. Summary of Contribution and Performance Scores by Model Standard

Quadrant	Model Standard	LHD Contribution (%)	Performance Score (%)

Figure 8. Summary of Essential Public Health Service Performance Scores and Contribution Ratings

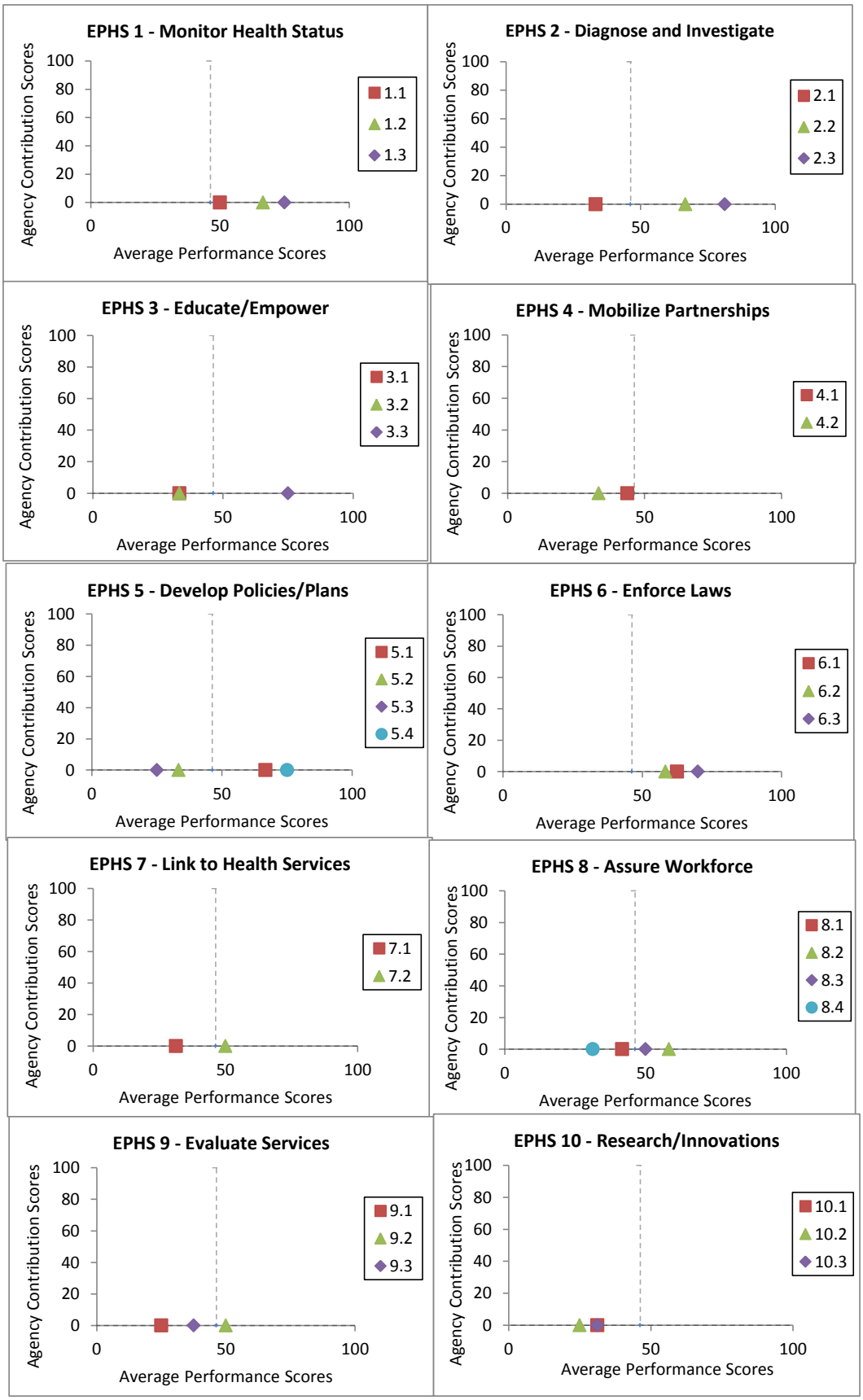

Figure 9. Summary of Agency Contribution and Priority Rating

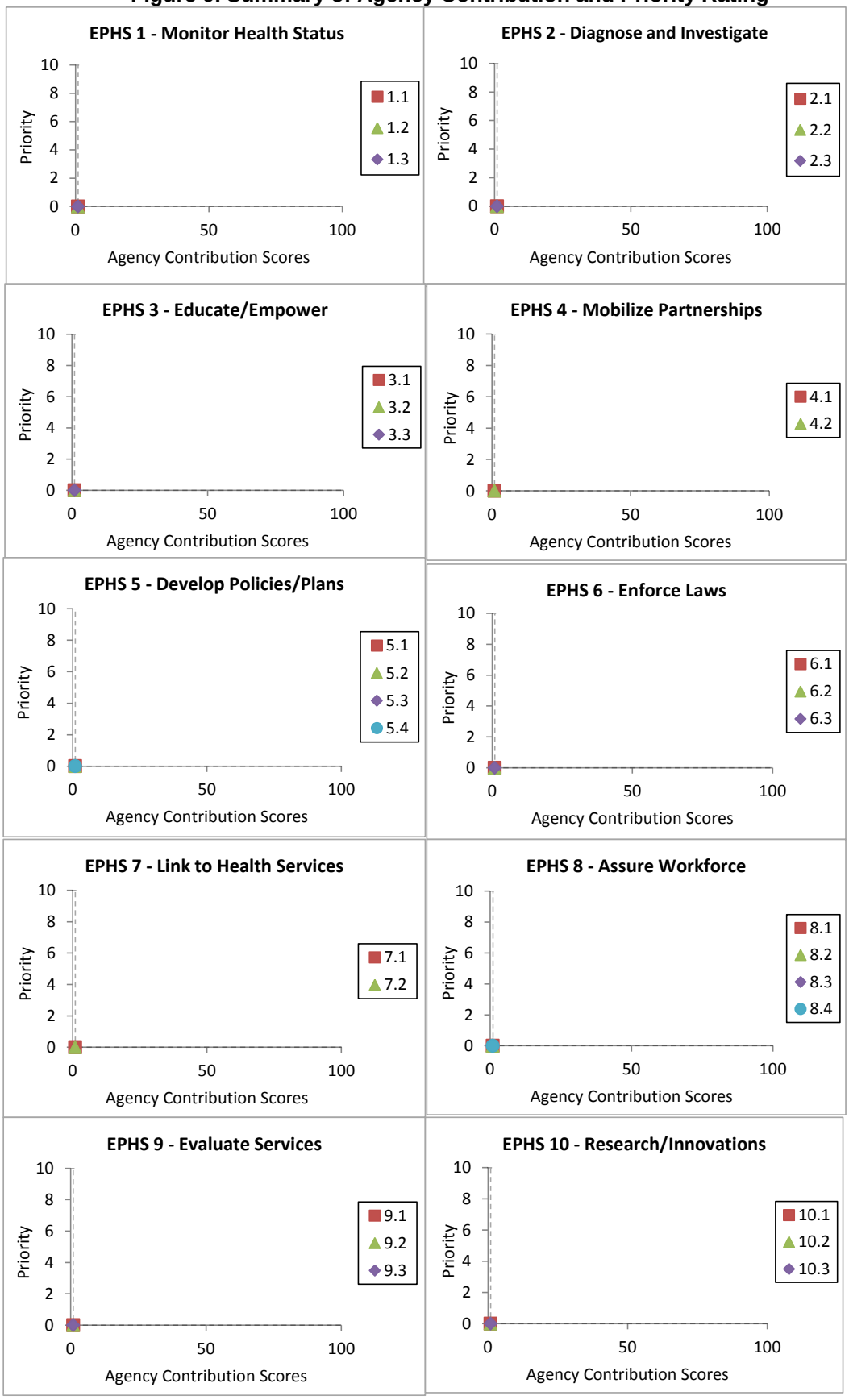

Analysis and Discussion Questions

Having a standard way in which to analyze the data in this report is important. This process does not have to be difficult; however, drawing some initial conclusions from your data will prove invaluable as you move forward with your improvement efforts. It is crucial that participants fully discuss the performance assessment results. The bar graphs, charts, and summary information in the Results section of this report should be helpful in identifying high and low performing areas. Please refer to Appendix H of the Local Assessment Implementation Guide. This referenced set of discussion questions will to help guide you as you analyze the data found in the previous sections of this report.

Using the results in this report will help you to generate priorities for improvement, as well as possible improvement projects. Your data analysis should be an interactive process, enabling everyone to participate. Do not be overwhelmed by the potential of many possibilities for QI projects – the point is not that you have to address them all now. Consider this step as identifying possible opportunities to enhance your system performance. Keep in mind both your quantitative data (Appendix A) and the qualitative data that you collected during the assessment (Appendix B).

Next Steps

Congratulations on your participation in the local assessment process. A primary goal of the NPHPS is that data is used proactively to monitor, assess, and improve the quality of essential public health services. This report is an initial step to identifying immediate actions and activities to improve local initiatives. The results in this report may also be used to identify longer-term priorities for improvement, as well as possible improvement projects.

As noted in the Introduction of this report, NPHPS data may be used to inform a variety of organization and/or systems planning and improvement processes. Plan to use both quantitative data (Appendix A) and qualitative data (Appendix B) from the assessment to identify improvement opportunities. While there may be many potential quality improvement projects, do not be overwhelmed – the point is not that you have to address them all now. Rather, consider this step as a way to identify possible opportunities to enhance your system performance and plan to use the guidance provided in this section, along with the resources offered in Appendix C, to develop specific goals for improvement within your public health system and move from assessment and analysis toward action.

Note: Communities implementing Mobilizing for Action through Planning and Partnerships (MAPP) may refer to the MAPP guidance for considering NPHPS data along with other assessment data in the Identifying Strategic Issues phase of MAPP.

Action Planning

In any systems improvement and planning process, it is important to involve all public health system partners in determining ways to improve the quality of essential public health services provided by the system. Participation in the improvement and planning activities included in your action plan is the responsibility of all partners within the public health system.

Consider the following points as you build an Action Plan to address the priorities you have identified
• Each public health partner should be considered when approaching quality improvement for your system
• The success of your improvement activities are dependent upon the active participation and contribution of each and every member of the system
• An integral part of performance improvement is working consistently to have long-term effects
• A multi-disciplinary approach that employs measurement and analysis is key to accomplishing and sustaining improvements

You may find that using the simple acronym, 'FOCUS' is a way to help you to move from assessment and analysis to action.

F **Find** an opportunity for improvement using your results.

O **Organize** a team of public health system partners to work on the improvement. Someone in the group should be identified as the team leader. Team members should represent the appropriate organizations that can make an impact.

C **Consider** the current process, where simple improvements can be made and who should make the improvements.

U **Understand** the problem further if necessary, how and why it is occurring, and the factors that contribute to it. Once you have identified priorities, finding solutions entails delving into possible reasons, or "root causes," of the weakness or problem. Only when participants determine why performance problems (or successes!) have occurred will they be able to identify workable solutions that improve future performance. Most performance issues may be traced to well-defined system causes, such as policies, leadership, funding, incentives, information, personnel or coordination. Many QI tools are applicable. You may consider using a variety of basic QI tools such as brainstorming, 5-whys, prioritization, or cause and effect diagrams to better understand the problem (refer to Appendix C for resources).

S **Select** the improvement strategies to be made. Consider using a table or chart to summarize your Action Plan. Many resources are available to assist you in putting your plan on paper, but in general you'll want to include the priority selected, the goal, the improvement activities to be conducted, who will carry them out, and the timeline for completing the improvement activities. When complete, your Action Plan should contain documentation on the indicators to be used, baseline performance levels and targets to be achieved, responsibilities for carrying out improvement activities and the collection and analysis of data to monitor progress. (Additional resources may be found in Appendix C.)

Monitoring and Evaluation: Keys to Success

Monitoring your action plan is a highly proactive and continuous process that is far more than simply taking an occasional "snap-shot" that produces additional data. Evaluation, in contrast to monitoring, provides ongoing structured information that focuses on why results are or are not being met, what unintended consequences may be, or on issues of efficiency, effectiveness, and/or sustainability.

After your Action Plan is implemented, monitoring and evaluation continues to determine whether quality improvement occurred and whether the activities were effective. If the Essential Service performance does not improve within the expected time, additional evaluation must be conducted (an additional QI cycle) to determine why and how you can update your Action Plan to be more effective. The Action Plan can be adjusted as you continue to monitor and evaluate your efforts.

APPENDIX A: Individual Questions and Responses

Performance Scores

ESSENTIAL SERVICE 1: Monitor Health Status to Identify Community Health Problems		
1.1	**Model Standard: Population-Based Community Health Assessment (CHA)** *At what level does the local public health system:*	
1.1.1	Conduct regular community health assessments?	50
1.1.2	Continuously update the community health assessment with current information?	75
1.1.3	Promote the use of the community health assessment among community members and partners?	25
1.2	**Model Standard: Current Technology to Manage and Communicate Population Health Data** *At what level does the local public health system:*	
1.2.1	Use the best available technology and methods to display data on the public's health?	50
1.2.2	Analyze health data, including geographic information, to see where health problems exist?	75
1.2.3	Use computer software to create charts, graphs, and maps to display complex public health data (trends over time, sub-population analyses, etc.)?	75
1.3	**Model Standard: Maintenance of Population Health Registries** *At what level does the local public health system:*	
1.3.1	Collect data on specific health concerns to provide the data to population health registries in a timely manner, consistent with current standards?	75
1.3.2	Use information from population health registries in community health assessments or other analyses?	75

ESSENTIAL SERVICE 2: Diagnose and Investigate Health Problems and Health Hazards		
2.1	**Model Standard: Identification and Surveillance of Health Threats** *At what level does the local public health system:*	
2.1.1	Participate in a comprehensive surveillance system with national, state and local partners to identify, monitor, share information, and understand emerging health problems and threats?	50
2.1.2	Provide and collect timely and complete information on reportable diseases and potential disasters, emergencies and emerging threats (natural and manmade)?	50
2.1.3	Assure that the best available resources are used to support surveillance systems and activities, including information technology, communication systems, and professional expertise?	50
2.2	**Model Standard: Investigation and Response to Public Health Threats and Emergencies** *At what level does the local public health system:*	

2.2.1	Maintain written instructions on how to handle communicable disease outbreaks and toxic exposure incidents, including details about case finding, contact tracing, and source identification and containment?	75
2.2.2	Develop written rules to follow in the immediate investigation of public health threats and emergencies, including natural and intentional disasters?	75
2.2.3	Designate a jurisdictional Emergency Response Coordinator?	75
2.2.4	Prepare to rapidly respond to public health emergencies according to emergency operations coordination guidelines?	75
2.2.5	Identify personnel with the technical expertise to rapidly respond to possible biological, chemical, or and nuclear public health emergencies?	50
2.2.6	Evaluate incidents for effectiveness and opportunities for improvement?	50
2.3	**Model Standard: Laboratory Support for Investigation of Health Threats** *At what level does the local public health system:*	
2.3.1	Have ready access to laboratories that can meet routine public health needs for finding out what health problems are occurring?	100
2.3.2	Maintain constant (24/7) access to laboratories that can meet public health needs during emergencies, threats, and other hazards?	75
2.3.3	Use only licensed or credentialed laboratories?	100
2.3.4	Maintain a written list of rules related to laboratories, for handling samples (collecting, labeling, storing, transporting, and delivering), for determining who is in charge of the samples at what point, and for reporting the results?	50

ESSENTIAL SERVICE 3: Inform, Educate, and Empower People about Health Issues		
3.1	**Model Standard: Health Education and Promotion** *At what level does the local public health system:*	
3.1.1	Provide policymakers, stakeholders, and the public with ongoing analyses of community health status and related recommendations for health promotion policies?	25
3.1.2	Coordinate health promotion and health education activities to reach individual, interpersonal, community, and societal levels?	50
3.1.3	Engage the community throughout the process of setting priorities, developing plans and implementing health education and health promotion activities?	25
3.2	**Model Standard: Health Communication** *At what level does the local public health system:*	
3.2.1	Develop health communication plans for relating to media and the public and for sharing information among LPHS organizations?	50
3.2.2	Use relationships with different media providers (e.g. print, radio, television, and the internet) to share health information, matching the message with the target audience?	25

3.2.3	Identify and train spokespersons on public health issues?	25
3.3	**Model Standard: Risk Communication** *At what level does the local public health system:*	
3.3.1	Develop an emergency communications plan for each stage of an emergency to allow for the effective dissemination of information?	75
3.3.2	Make sure resources are available for a rapid emergency communication response?	75
3.3.3	Provide risk communication training for employees and volunteers?	75

ESSENTIAL SERVICE 4: Mobilize Community Partnerships to Identify and Solve Health Problems		
4.1	**Model Standard: Constituency Development** *At what level does the local public health system:*	
4.1.1	Maintain a complete and current directory of community organizations?	50
4.1.2	Follow an established process for identifying key constituents related to overall public health interests and particular health concerns?	25
4.1.3	Encourage constituents to participate in activities to improve community health?	50
4.1.4	Create forums for communication of public health issues?	50
4.2	**Model Standard: Community Partnerships** *At what level does the local public health system:*	
4.2.1	Establish community partnerships and strategic alliances to provide a comprehensive approach to improving health in the community?	25
4.2.2	Establish a broad-based community health improvement committee?	25
4.2.3	Assess how well community partnerships and strategic alliances are working to improve community health?	50

ESSENTIAL SERVICE 5: Develop Policies and Plans that Support Individual and Community Health Efforts		
5.1	**Model Standard: Governmental Presence at the Local Level** *At what level does the local public health system:*	
5.1.1	Support the work of a local health department dedicated to the public health to make sure the essential public health services are provided?	75
5.1.2	See that the local health department is accredited through the national voluntary accreditation program?	50
5.1.3	Assure that the local health department has enough resources to do its part in providing essential public health services?	75
5.2	**Model Standard: Public Health Policy Development** *At what level does the local public health system:*	
5.2.1	Contribute to public health policies by engaging in activities that inform the policy development process?	25

5.2.2	Alert policymakers and the community of the possible public health impacts (both intended and unintended) from current and/or proposed policies?	25
5.2.3	Review existing policies at least every three to five years?	25
5.3	**Model Standard: Community Health Improvement Process and Strategic Planning** *At what level does the local public health system:*	
5.3.1	Establish a community health improvement process, with broad- based diverse participation, that uses information from both the community health assessment and the perceptions of community members?	25
5.3.2	Develop strategies to achieve community health improvement objectives, including a description of organizations accountable for specific steps?	25
5.3.3	Connect organizational strategic plans with the Community Health Improvement Plan?	25
5.4	**Model Standard: Plan for Public Health Emergencies** *At what level does the local public health system:*	
5.4.1	Support a workgroup to develop and maintain preparedness and response plans?	75
5.4.2	Develop a plan that defines when it would be used, who would do what tasks, what standard operating procedures would be put in place, and what alert and evacuation protocols would be followed?	75
5.4.3	Test the plan through regular drills and revise the plan as needed, at least every two years?	75

ESSENTIAL SERVICE 6: Enforce Laws and Regulations that Protect Health and Ensure Safety		
6.1	**Model Standard: Review and Evaluation of Laws, Regulations, and Ordinances** *At what level does the local public health system:*	
6.1.1	Identify public health issues that can be addressed through laws, regulations, or ordinances?	50
6.1.2	Stay up-to-date with current laws, regulations, and ordinances that prevent, promote, or protect public health on the federal, state, and local levels?	75
6.1.3	Review existing public health laws, regulations, and ordinances at least once every five years?	50
6.1.4	Have access to legal counsel for technical assistance when reviewing laws, regulations, or ordinances?	75
6.2	**Model Standard: Involvement in the Improvement of Laws, Regulations, and Ordinances** *At what level does the local public health system:*	
6.2.1	Identify local public health issues that are inadequately addressed in existing laws, regulations, and ordinances?	75

6.2.2	Participate in changing existing laws, regulations, and ordinances, and/or creating new laws, regulations, and ordinances to protect and promote the public health?	50
6.2.3	Provide technical assistance in drafting the language for proposed changes or new laws, regulations, and ordinances?	50
6.3	**Model Standard: Enforcement of Laws, Regulations, and Ordinances** *At what level does the local public health system:*	
6.3.1	Identify organizations that have the authority to enforce public health laws, regulations, and ordinances?	75
6.3.2	Assure that a local health department (or other governmental public health entity) has the authority to act in public health emergencies?	75
6.3.3	Assure that all enforcement activities related to public health codes are done within the law?	100
6.3.4	Educate individuals and organizations about relevant laws, regulations, and ordinances?	50
6.3.5	Evaluate how well local organizations comply with public health laws?	50

ESSENTIAL SERVICE 7: Link People to Needed Personal Health Services and Assure the Provision of Health Care when Otherwise Unavailable		
7.1	**Model Standard: Identification of Personal Health Service Needs of Populations** *At what level does the local public health system:*	
7.1.1	Identify groups of people in the community who have trouble accessing or connecting to personal health services?	50
7.1.2	Identify all personal health service needs and unmet needs throughout the community?	25
7.1.3	Defines partner roles and responsibilities to respond to the unmet needs of the community?	25
7.1.4	Understand the reasons that people do not get the care they need?	25
7.2	**Model Standard: Assuring the Linkage of People to Personal Health Services** *At what level does the local public health system:*	
7.2.1	Connect (or link) people to organizations that can provide the personal health services they may need?	50
7.2.2	Help people access personal health services, in a way that takes into account the unique needs of different populations?	25
7.2.3	Help people sign up for public benefits that are available to them (e.g., Medicaid or medical and prescription assistance programs)?	75
7.2.4	Coordinate the delivery of personal health and social services so that everyone has access to the care they need?	50

ESSENTIAL SERVICE 8: Assure a Competent Public and Personal Health Care Workforce

8.1	**Model Standard: Workforce Assessment, Planning, and Development** *At what level does the local public health system:*	
8.1.1	Set up a process and a schedule to track the numbers and types of LPHS jobs and the knowledge, skills, and abilities that they require whether those jobs are in the public or private sector?	75
8.1.2	Review the information from the workforce assessment and use it to find and address gaps in the local public health workforce?	25
8.1.3	Provide information from the workforce assessment to other community organizations and groups, including governing bodies and public and private agencies, for use in their organizational planning?	25
8.2	**Model Standard: Public Health Workforce Standards** *At what level does the local public health system:*	
8.2.1	Make sure that all members of the public health workforce have the required certificates, licenses, and education needed to fulfill their job duties and meet the law?	75
8.2.2	Develop and maintain job standards and position descriptions based in the core knowledge, skills, and abilities needed to provide the essential public health services?	75
8.2.3	Base the hiring and performance review of members of the public health workforce in public health competencies?	25
8.3	**Model Standard: Life-Long Learning through Continuing Education, Training, and Mentoring** *At what level does the local public health system:*	
8.3.1	Identify education and training needs and encourage the workforce to participate in available education and training?	50
8.3.2	Provide ways for workers to develop core skills related to essential public health services?	50
8.3.3	Develop incentives for workforce training, such as tuition reimbursement, time off for class, and pay increases?	50
8.3.4	Create and support collaborations between organizations within the public health system for training and education?	75
8.3.5	Continually train the public health workforce to deliver services in a cultural competent manner and understand social determinants of health?	25
8.4	**Model Standard: Public Health Leadership Development** *At what level does the local public health system:*	
8.4.1	Provide access to formal and informal leadership development opportunities for employees at all organizational levels?	25
8.4.2	Create a shared vision of community health and the public health system, welcoming all leaders and community members to work together?	50
8.4.3	Ensure that organizations and individuals have opportunities to provide leadership in areas where they have knowledge, skills, or access to resources?	25

8.4.4	Provide opportunities for the development of leaders representative of the diversity within the community?	25

ESSENTIAL SERVICE 9: Evaluate Effectiveness, Accessibility, and Quality of Personal and Population-Based Health Services		
9.1	**Model Standard: Evaluation of Population-Based Health Services** *At what level does the local public health system:*	
9.1.1	Evaluate how well population-based health services are working, including whether the goals that were set for programs were achieved?	25
9.1.2	Assess whether community members, including those with a higher risk of having a health problem, are satisfied with the approaches to preventing disease, illness, and injury?	25
9.1.3	Identify gaps in the provision of population-based health services?	25
9.1.4	Use evaluation findings to improve plans and services?	25
9.2	**Model Standard: Evaluation of Personal Health Services** *At what level does the local public health system:*	
9.2.1	Evaluate the accessibility, quality, and effectiveness of personal health services?	50
9.2.2	Compare the quality of personal health services to established guidelines?	50
9.2.3	Measure satisfaction with personal health services?	50
9.2.4	Use technology, like the internet or electronic health records, to improve quality of care?	50
9.2.5	Use evaluation findings to improve services and program delivery?	50
9.3	**Model Standard: Evaluation of the Local Public Health System** *At what level does the local public health system:*	
9.3.1	Identify all public, private, and voluntary organizations that provide essential public health services?	25
9.3.2	Evaluate how well LPHS activities meet the needs of the community at least every five years, using guidelines that describe a model LPHS and involving all entities contributing to essential public health services?	25
9.3.3	Assess how well the organizations in the LPHS are communicating, connecting, and coordinating services?	50
9.3.4	Use results from the evaluation process to improve the LPHS?	50

ESSENTIAL SERVICE 10: Research for New Insights and Innovative Solutions to Health Problems		
10.1	**Model Standard: Fostering Innovation** *At what level does the local public health system:*	

10.1.1	Provide staff with the time and resources to pilot test or conduct studies to test new solutions to public health problems and see how well they actually work?	25
10.1.2	Suggest ideas about what currently needs to be studied in public health to organizations that do research?	25
10.1.3	Keep up with information from other agencies and organizations at the local, state, and national levels about current best practices in public health?	50
10.1.4	Encourage community participation in research, including deciding what will be studied, conducting research, and in sharing results?	25
10.2	**Model Standard: Linkage with Institutions of Higher Learning and/or Research** *At what level does the local public health system:*	
10.2.1	Develop relationships with colleges, universities, or other research organizations, with a free flow of information, to create formal and informal arrangements to work together?	25
10.2.2	Partner with colleges, universities, or other research organizations to do public health research, including community-based participatory research?	25
10.2.3	Encourage colleges, universities, and other research organizations to work together with LPHS organizations to develop projects, including field training and continuing education?	25
10.3	**Model Standard: Capacity to Initiate or Participate in Research** *At what level does the local public health system:*	
10.3.1	Collaborate with researchers who offer the knowledge and skills to design and conduct health-related studies?	25
10.3.2	Support research with the necessary infrastructure and resources, including facilities, equipment, databases, information technology, funding, and other resources?	25
10.3.3	Share findings with public health colleagues and the community broadly, through journals, websites, community meetings, etc?	50
10.3.4	Evaluate public health systems research efforts throughout all stages of work from planning to impact on local public health practice?	25

APPENDIX B: Qualitative Assessment Data

Summary Notes

ESSENTIAL SERVICE 1: Monitor Health Status to Identify Community Health Problems			
STRENGTHS	WEAKNESSES	OPPORTUNITIES FOR IMMEDIATE IMPROVEMENT / PARTNERSHIPS	PRIORITIES OR LONGER TERM IMPROVEMENT OPPORTUNITIES
1.1	Model Standard: Population-Based Community Health Assessment (CHA)		
County level data is valuable Community Cancer Alliance Talks Trauma Servers uses data	WellFlorida needs to do a better job of informing the communities of the Health Assessments.	Lauren: Recommended to do an assessment every 3 - 5 years.	

1.2	Model Standard: Current Technology to Manage and Communicate Population Health Data		
	Some people stated that they had no idea about the Health Assessments or where to find them.		

1.3	Model Standard: Maintenance of Population Health Registries		

ESSENTIAL SERVICE 2: Diagnose and Investigate Health Problems and Health Hazards			
STRENGTHS	WEAKNESSES	OPPORTUNITIES FOR IMMEDIATE IMPROVEMENT / PARTNERSHIPS	PRIORITIES OR LONGER TERM IMPROVEMENT OPPORTUNITIES
2.1	Model Standard: Identification and Surveillance of Health Threats		

2.2	Model Standard: Investigation and Response to Public Health Threats and Emergencies		

2.3	Model Standard: Laboratory Support for Investigation of Health Threats		

ESSENTIAL SERVICE 3: Inform, Educate, and Empower People about Health Issues			
STRENGTHS	WEAKNESSES	OPPORTUNITIES FOR IMMEDIATE IMPROVEMENT / PARTNERSHIPS	PRIORITIES OR LONGER TERM IMPROVEMENT OPPORTUNITIES
3.1	Model Standard: Health Education and Promotion		
	One member stated that the "push" is really minimum regarding informing the public. Usually ony in the 2 weeks or so and then people move onto to other things. There is no follow-up. The question that was asked is "Who's in charge of distributing the data"? Alot is happening separately and individually but is not really coordinated. Also, the rural areas are not being reached. They do a good job of engaging the Professionals but not so good at engaging the individuals. Measure Up Marion is helping to get the community better involved. Homeless population does not know what is available.		

3.2	Model Standard: Health Communication		
Large email data base that distributes information. Monthly Meetings. Ocala Magazine. Strong in newspapers.	Someone suggested "knitting together" the different groups. Need to mjake a list of organizations and make 1 list for distribution.		

3.3	Model Standard: Risk Communication		
Health & Medical preparedness coalition. Communication is well coordinated here; hurricanes, etc. Communication is difficult when people loose power.		You need to have a robust system of getting information into the communities. Over-communicate to ensure everyone has the same information.	

ESSENTIAL SERVICE 4: Mobilize Community Partnerships to Identify and Solve Health Problems			
STRENGTHS	WEAKNESSES	OPPORTUNITIES FOR IMMEDIATE IMPROVEMENT / PARTNERSHIPS	PRIORITIES OR LONGER TERM IMPROVEMENT OPPORTUNITIES
4.1	Model Standard: Constituency Development		
	211 Directory (United Way) is it complete and current? Partner.org.		

4.2	Model Standard: Community Partnerships		
Community Alliances do quareterly and annual reports.	Needs to be broader for targeted populations or specific illnesses.	Suggestion: Have a Community Health Summit. Talk to convenience store owners to get fruit in there. Alzheimers hotlines, etc. Put on seminars through hospitals. Cancer Alliance, Children's Alliance.	

ESSENTIAL SERVICE 5: Develop Policies and Plans that Support Individual and Community Health Efforts			
STRENGTHS	WEAKNESSES	OPPORTUNITIES FOR IMMEDIATE IMPROVEMENT / PARTNERSHIPS	PRIORITIES OR LONGER TERM IMPROVEMENT OPPORTUNITIES
5.1	Model Standard: Governmental Presence at the Local Level		

5.2	Model Standard: Public Health Policy Development		

5.3	Model Standard: Community Health Improvement Process and Strategic Planning		

5.4	Model Standard: Plan for Public Health Emergencies		

ESSENTIAL SERVICE 6: Enforce Laws and Regulations that Protect Health and Ensure Safety			
STRENGTHS	WEAKNESSES	OPPORTUNITIES FOR IMMEDIATE IMPROVEMENT / PARTNERSHIPS	PRIORITIES OR LONGER TERM IMPROVEMENT OPPORTUNITIES
6.1	Model Standard: Review and Evaluation of Laws, Regulations, and Ordinances		

6.2	Model Standard: Involvement in the Improvement of Laws, Regulations, and Ordinances		

6.3	Model Standard: Enforcement of Laws, Regulations, and Ordinances		

ESSENTIAL SERVICE 7: Link People to Needed Personal Health Services and Assure the Provision of Health Care when Otherwise Unavailable			
STRENGTHS	WEAKNESSES	OPPORTUNITIES FOR IMMEDIATE IMPROVEMENT / PARTNERSHIPS	PRIORITIES OR LONGER TERM IMPROVEMENT OPPORTUNITIES
7.1	Model Standard: Identification of Personal Health Service Needs of Populations		
	Case Managers, Social Workers and the VA connect people to Healthcare. There is a lot of expecta;tion as to who is responsible rather than a formal system.		

7.2	Model Standard: Assuring the Linkage of People to Personal Health Services		

ESSENTIAL SERVICE 8: Assure a Competent Public and Personal Health Care Workforce			
STRENGTHS	WEAKNESSES	OPPORTUNITIES FOR IMMEDIATE IMPROVEMENT / PARTNERSHIPS	PRIORITIES OR LONGER TERM IMPROVEMENT OPPORTUNITIES
8.1	Model Standard: Workforce Assessment, Planning, and Development		

8.2	Model Standard: Public Health Workforce Standards		

8.3	Model Standard: Life-Long Learning through Continuing Education, Training, and Mentoring		

8.4	Model Standard: Public Health Leadership Development		

ESSENTIAL SERVICE 9: Evaluate Effectiveness, Accessibility, and Quality of Personal and Population-Based Health Services			
STRENGTHS	WEAKNESSES	OPPORTUNITIES FOR IMMEDIATE IMPROVEMENT / PARTNERSHIPS	PRIORITIES OR LONGER TERM IMPROVEMENT OPPORTUNITIES
9.1	Model Standard: Evaluation of Population-Based Health Services		

9.2	Model Standard: Evaluation of Personal Health Services		
	If your organization has a governing board, yes. Local offices might not have one. Everyone is doitn it, but not collectively as a communityj. "Death of Customer Service" If they see a doc were they satisfied. Satisfaction means a lot of different things. Technology is reducing errors; ie. Dr. handwriting.		

9.3	Model Standard: Evaluation of the Local Public Health System		

ESSENTIAL SERVICE 10: Research for New Insights and Innovative Solutions to Health Problems			
STRENGTHS	WEAKNESSES	OPPORTUNITIES FOR IMMEDIATE IMPROVEMENT / PARTNERSHIPS	PRIORITIES OR LONGER TERM IMPROVEMENT OPPORTUNITIES
10.1	Model Standard: Fostering Innovation		

10.2	Model Standard: Linkage with Institutions of Higher Learning and/or Research		

10.3	Model Standard: Capacity to Initiate or Participate in Research		

APPENDIX C: Additional Resources

General

Association of State and Territorial Health Officers (ASTHO)
http://www.astho.org/

CDC/Office of State, Tribal, Local, and Territorial Support (OSTLTS)
http://www.cdc.gov/ostlts/programs/index.html

Guide to Clinical Preventive Services
http://www.ahrq.gov/clinic/pocketgd.htm

Guide to Community Preventive Services
www.thecommunityguide.org

National Association of City and County Health Officers (NACCHO)
http://www.naccho.org/topics/infrastructure/

National Association of Local Boards of Health (NALBOH)
http://www.nalboh.org

Being an Effective Local Board of Health Member: Your Role in the Local Public Health System
http://www.nalboh.org/pdffiles/LBOH%20Guide%20-%20Booklet%20Format%202008.pdf

Public Health 101 Curriculum for governing entities
http://www.nalboh.org/pdffiles/Bd%20Gov%20pdfs/NALBOH_Public_Health101Curriculum.pdf

Accreditation

ASTHO's Accreditation and Performance Improvement resources
http://astho.org/Programs/Accreditation-and-Performance/

NACCHO Accreditation Preparation and Quality Improvement
http://www.naccho.org/topics/infrastructure/accreditation/index.cfm

Public Health Accreditation Board
www.phaboard.org

Health Assessment and Planning (CHIP/ SHIP)

Healthy People 2010 Toolkit:

- Communicating Health Goals and Objectives
  http://www.healthypeople.gov/2010/state/toolkit/12Marketing2002.pdf
- Setting Health Priorities and Establishing Health Objectives
  http://www.healthypeople.gov/2010/state/toolkit/09Priorities2002.pdf

Healthy People 2020:
www.healthypeople.gov

- MAP-IT: A Guide To Using Healthy People 2020 in Your Community
  http://www.healthypeople.gov/2020/implementing/default.aspx

Mobilizing for Action through Planning and Partnership:
http://www.naccho.org/topics/infrastructure/mapp/

- MAPP Clearinghouse
  http://www.naccho.org/topics/infrastructure/mapp/framework/clearinghouse/
- MAPP Framework
  http://www.naccho.org/topics/infrastructure/mapp/framework/index.cfm

National Public Health Performance Standards Program
http://www.cdc.gov/nphpsp/index.html

Performance Management /Quality Improvement

American Society for Quality; Evaluation and Decision Making Tools: Multi-voting
http://asq.org/learn-about-quality/decision-making-tools/overview/overview.html

Improving Health in the Community: A Role for Performance Monitoring
http://www.nap.edu/catalog/5298.html

National Network of Public Health Institutes Public Health Performance Improvement Toolkit
http://nnphi.org/tools/public-health-performance-improvement-toolkit-2

Public Health Foundation – Performance Management and Quality Improvement
http://www.phf.org/focusareas/Pages/default.aspx

Turning Point
http://www.turningpointprogram.org/toolkit/content/silostosystems.htm

US Department of Health and Human Services Public Health System, Finance, and Quality Program
http://www.hhs.gov/ash/initiatives/quality/finance/forum.html

Evaluation

CDC Framework for Program Evaluation in Public Health
http://www.cdc.gov/mmwr/preview/mmwrhtml/rr4811a1.htm

Guide to Developing an Outcome Logic Model and Measurement Plan (United Way)
http://www.yourunitedway.org/media/Guide_for_Logic_Models_and_Measurements.pdf

National Resource for Evidence Based Programs and Practices
www.nrepp.samhsa.gov

W.K. Kellogg Foundation Evaluation Handbook
http://www.wkkf.org/knowledge-center/resources/2010/W-K-Kellogg-Foundation-Evaluation-Handbook.aspx

W.K. Kellogg Foundation Logic Model Development Guide
http://www.wkkf.org/knowledge-center/resources/2006/02/WK-Kellogg-Foundation-Logic-Model-Development-Guide.aspx